

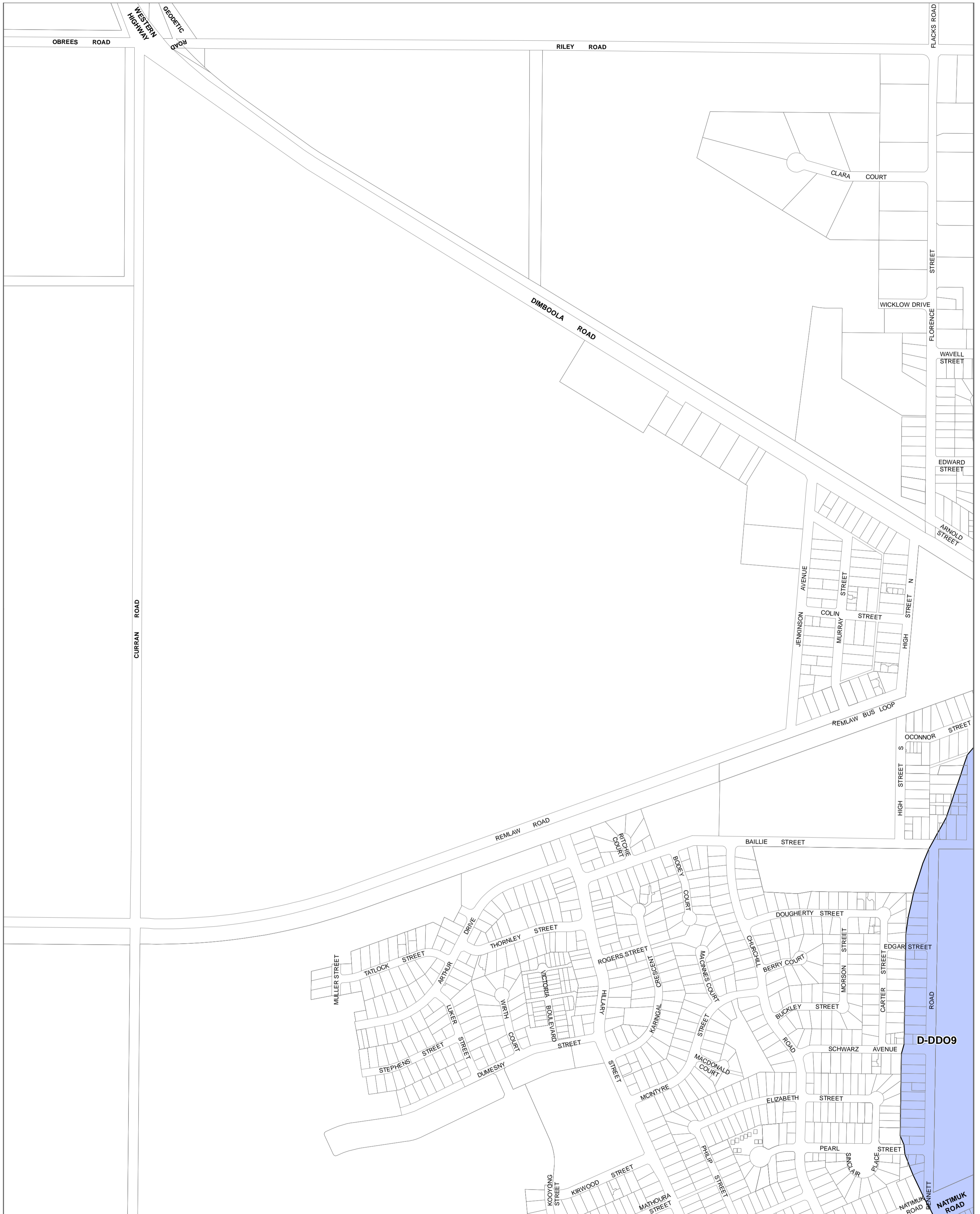


Amendment C81hors (Flood Amendment)

Deletion of Design and Development Overlay
(D-DDO4 & D-DDO9)

Map Sheets Combined

HORSHAM PLANNING SCHEME - LOCAL PROVISION AMENDMENT C81hrs



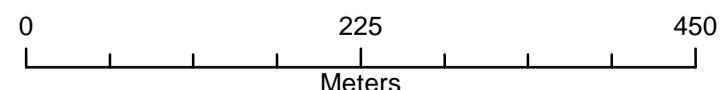
LEGEND

D-DDO - Area to be deleted from a Design and Development Overlay

Municipal Boundary

Disclaimer
This publication may be of assistance to you but the State of Victoria and its employees do not guarantee that the publication is without flaw of any kind or is wholly appropriate for your particular purposes and therefore disclaims all liability for any error, loss or other consequence which may arise from you relying on any information in this publication.

© The State of Victoria Department of Environment, Land, Water and Planning 2022

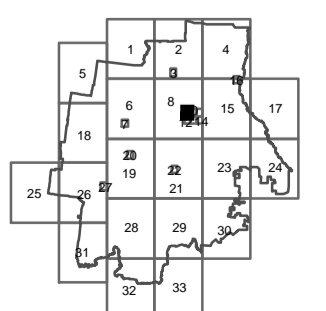


Planning Group
Printed: 7/22/2022
Amendment Version: 1

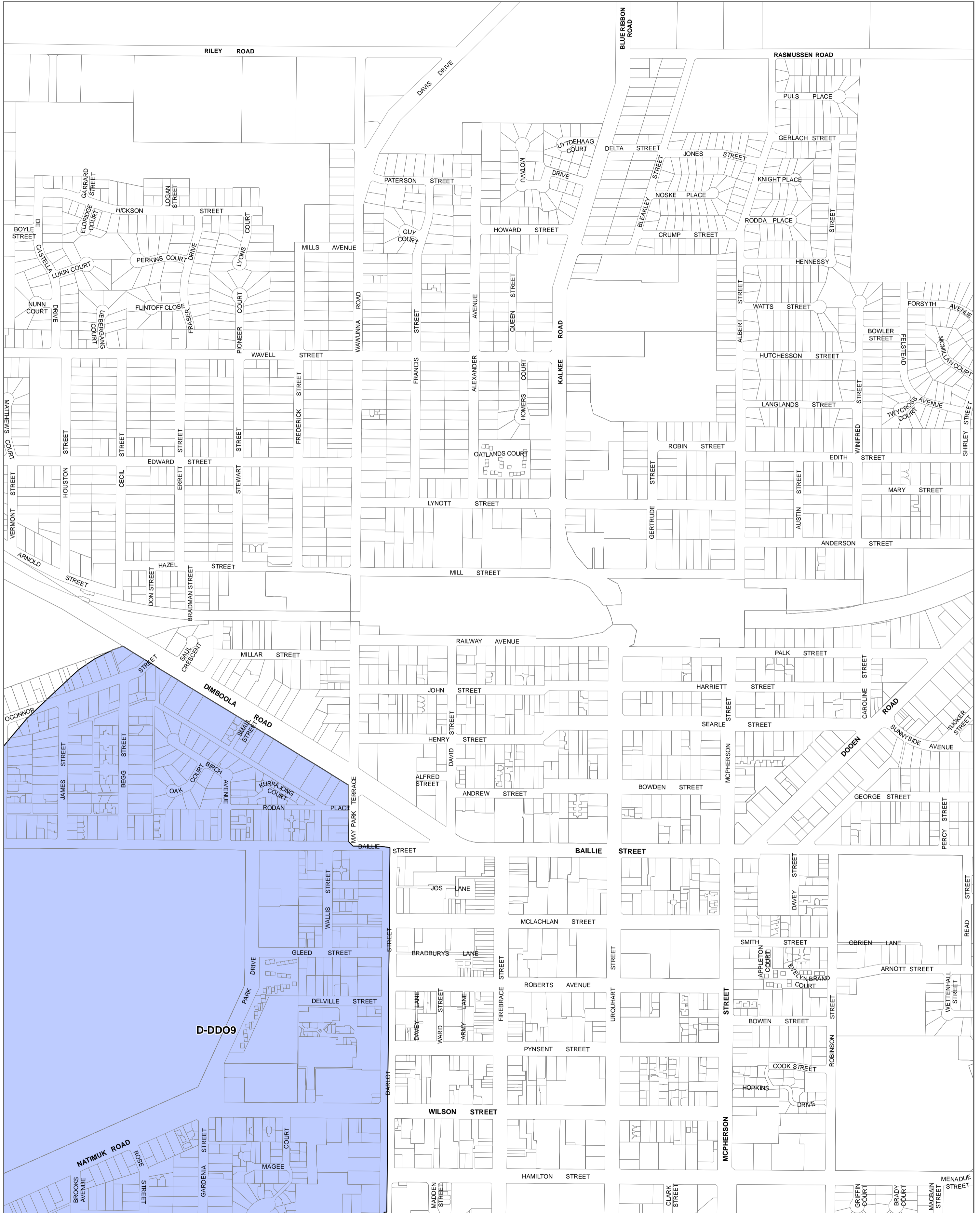


Environment,
Land, Water
and Planning

INDEX TO ADJOINING SCHEME MAPS

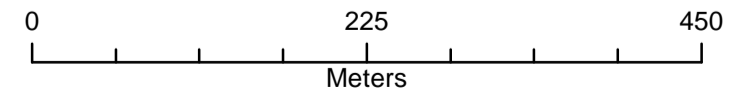


HORSHAM PLANNING SCHEME - LOCAL PROVISION AMENDMENT C81hrs



LEGEND
 D-DDO - Area to be deleted from a Design and Development Overlay
 Municipal Boundary

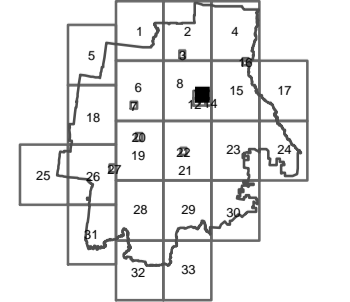
Disclaimer
 This publication may be of assistance to you but the State of Victoria and its employees do not guarantee that the publication is without flaw of any kind or is wholly appropriate for your particular purposes and therefore disclaims all liability for any error, loss or other consequence which may arise from you relying on any information in this publication.
 © The State of Victoria Department of Environment, Land, Water and Planning 2022



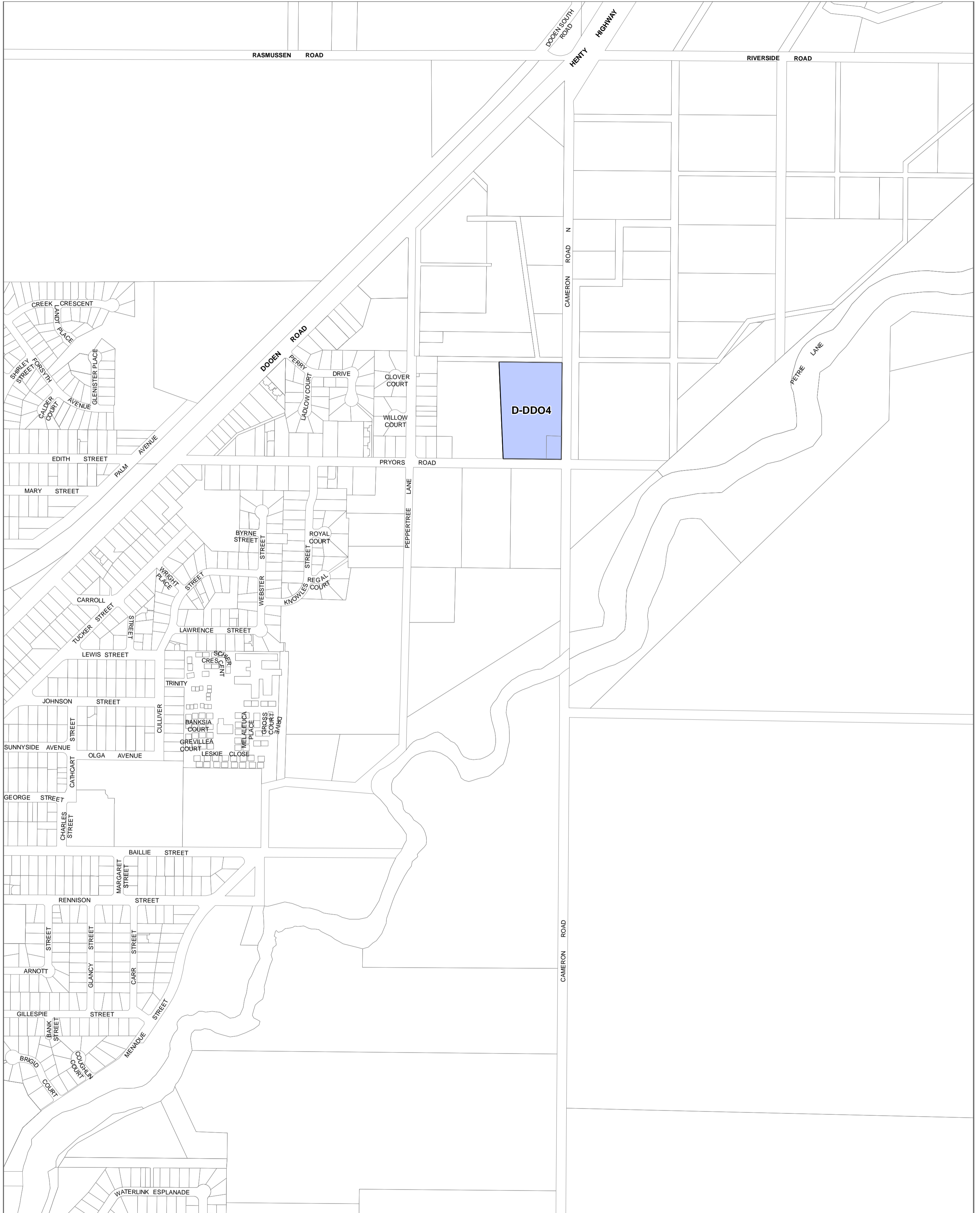
Planning Group
 Printed: 7/22/2022
 Amendment Version: 1



INDEX TO ADJOINING SCHEME MAPS



HORSHAM PLANNING SCHEME - LOCAL PROVISION AMENDMENT C81hors

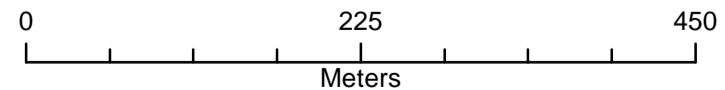


LEGEND

- D-DDO - Area to be deleted from a Design and Development Overlay
- Municipal Boundary

Disclaimer
This publication may be of assistance to you but the State of Victoria and its employees do not guarantee that the publication is without flaw of any kind or is wholly appropriate for your particular purposes and therefore disclaims all liability for any error, loss or other consequence which may arise from you relying on any information in this publication.

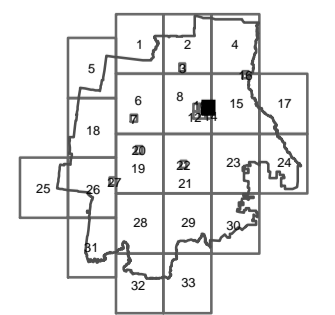
© The State of Victoria Department of Environment, Land, Water and Planning 2022



Planning Group
Printed: 7/22/2022
Amendment Version: 1



INDEX TO ADJOINING SCHEME MAPS

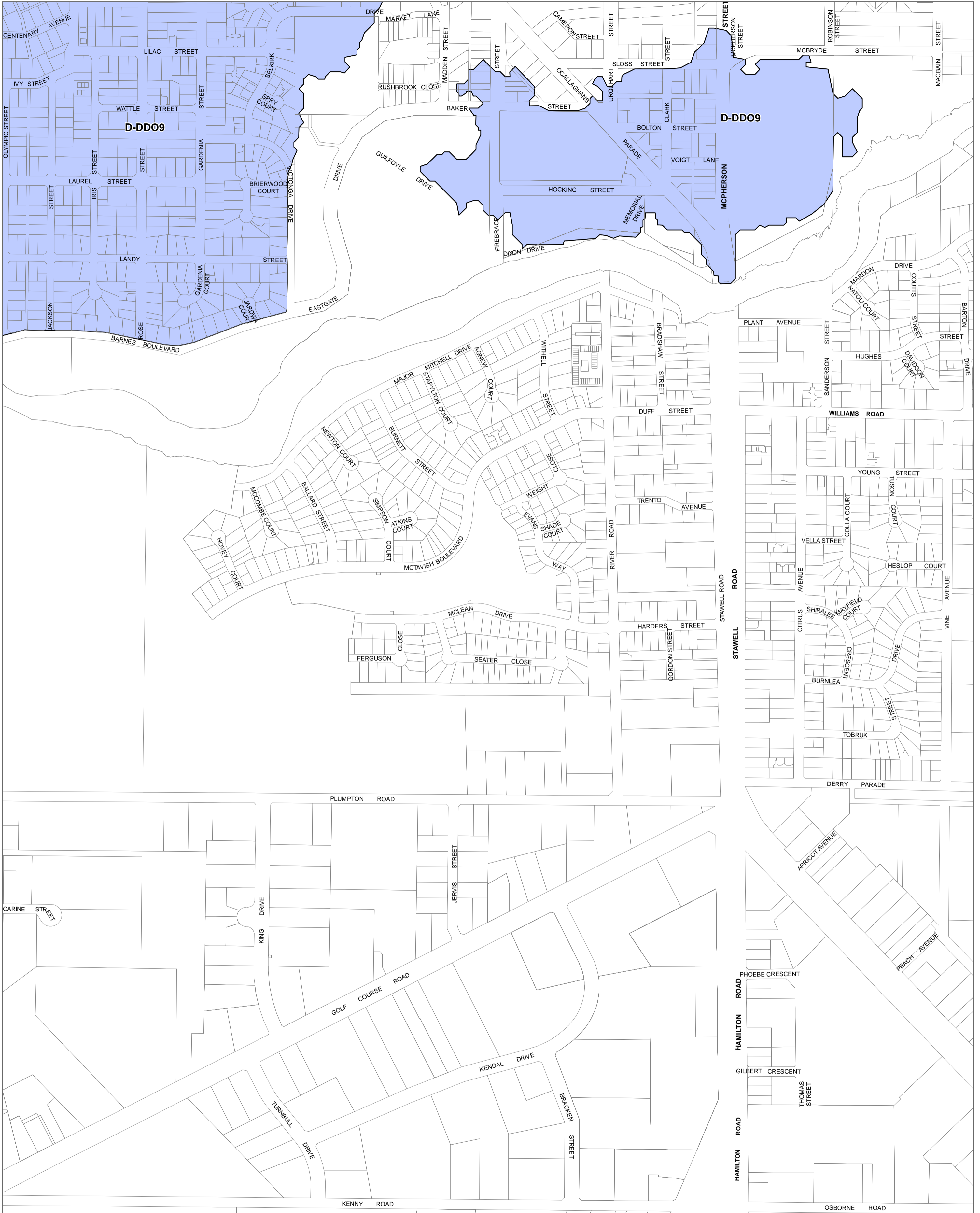


HORSHAM PLANNING SCHEME - LOCAL PROVISION AMENDMENT C81hrs



<p>LEGEND</p> <p> D-DDO - Area to be deleted from a Design and Development Overlay</p> <p> Municipal Boundary</p>	<p>Disclaimer This publication may be of assistance to you but the State of Victoria and its employees do not guarantee that the publication is without flaw of any kind or is wholly appropriate for your particular purposes and therefore disclaims all liability for any error, loss or other consequence which may arise from you relying on any information in this publication.</p> <p>© The State of Victoria Department of Environment, Land, Water and Planning 2022</p>	<p>0 225 450</p> <p>Meters</p> <p>Australian Map Grid Zone 54</p> <p>NORTH</p> <p>Planning Group Printed: 7/22/2022 Amendment Version: 1</p>	<p>INDEX TO ADJOINING SCHEME MAPS</p>
--	---	---	--

HORSHAM PLANNING SCHEME - LOCAL PROVISION AMENDMENT C81hrs

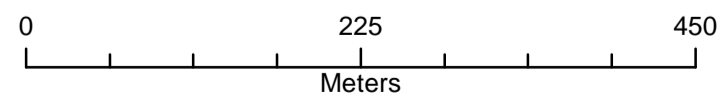


LEGEND

- D-DDO - Area to be deleted from a Design and Development Overlay
- Municipal Boundary

Disclaimer
This publication may be of assistance to you but the State of Victoria and its employees do not guarantee that the publication is without flaw of any kind or is wholly appropriate for your particular purposes and therefore disclaims all liability for any error, loss or other consequence which may arise from you relying on any information in this publication.

© The State of Victoria Department of Environment, Land, Water and Planning 2022

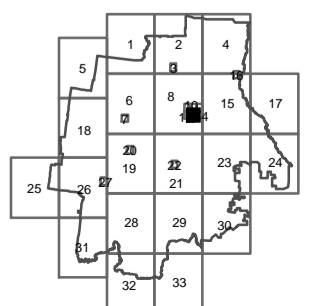


Planning Group
Printed: 7/22/2022
Amendment Version: 1

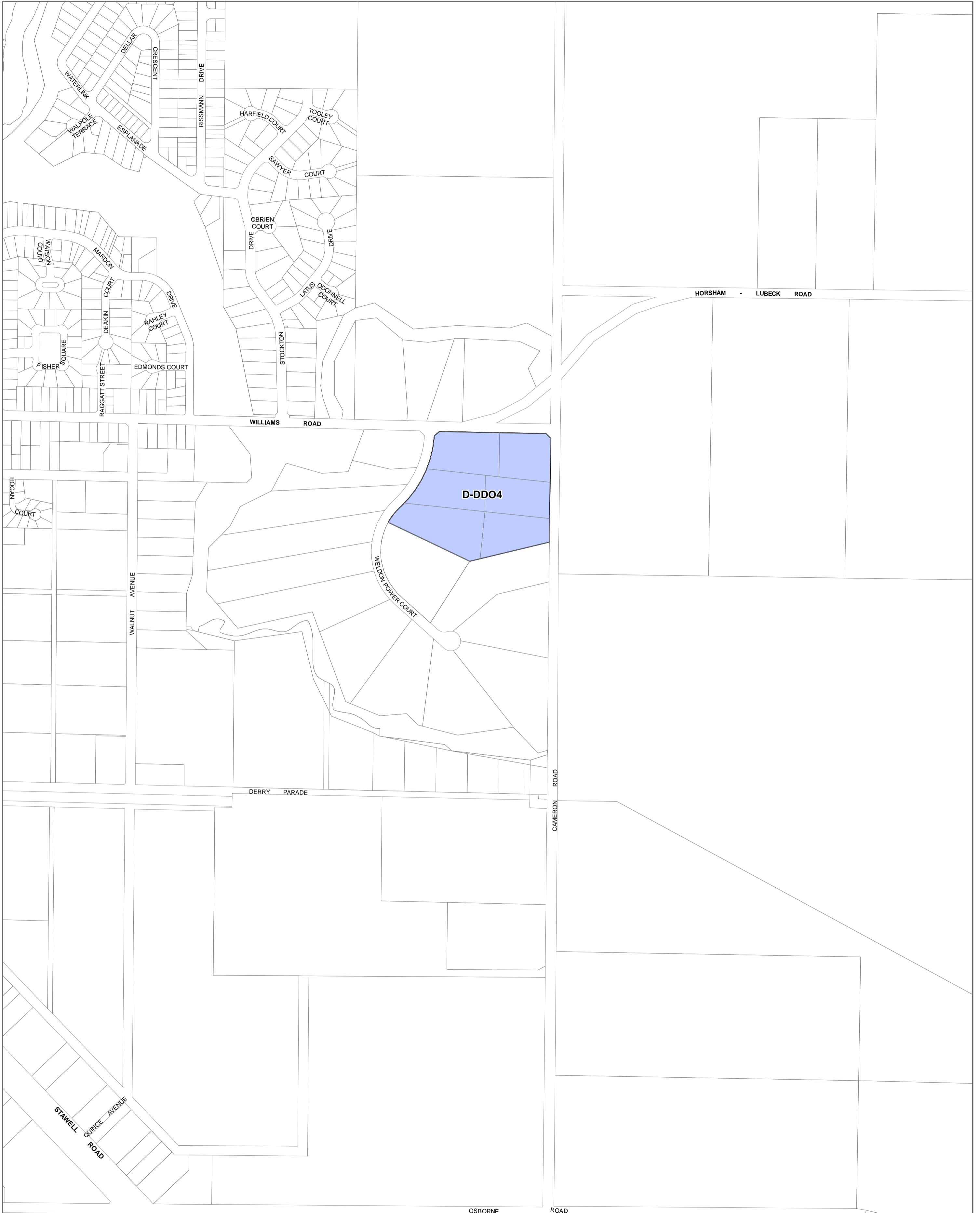


Environment,
Land, Water
and Planning

INDEX TO ADJOINING SCHEME MAPS

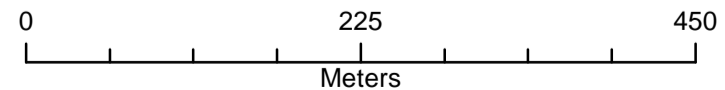


HORSHAM PLANNING SCHEME - LOCAL PROVISION AMENDMENT C81hors



LEGEND
 D-DDO - Area to be deleted from a Design and Development Overlay
 Municipal Boundary

Disclaimer
 This publication may be of assistance to you but the State of Victoria and its employees do not guarantee that the publication is without flaw of any kind or is wholly appropriate for your particular purposes and therefore disclaims all liability for any error, loss or other consequence which may arise from you relying on any information in this publication.
 © The State of Victoria Department of Environment, Land, Water and Planning 2022



Planning Group
 Printed: 7/22/2022
 Amendment Version: 1



INDEX TO ADJOINING SCHEME MAPS

