



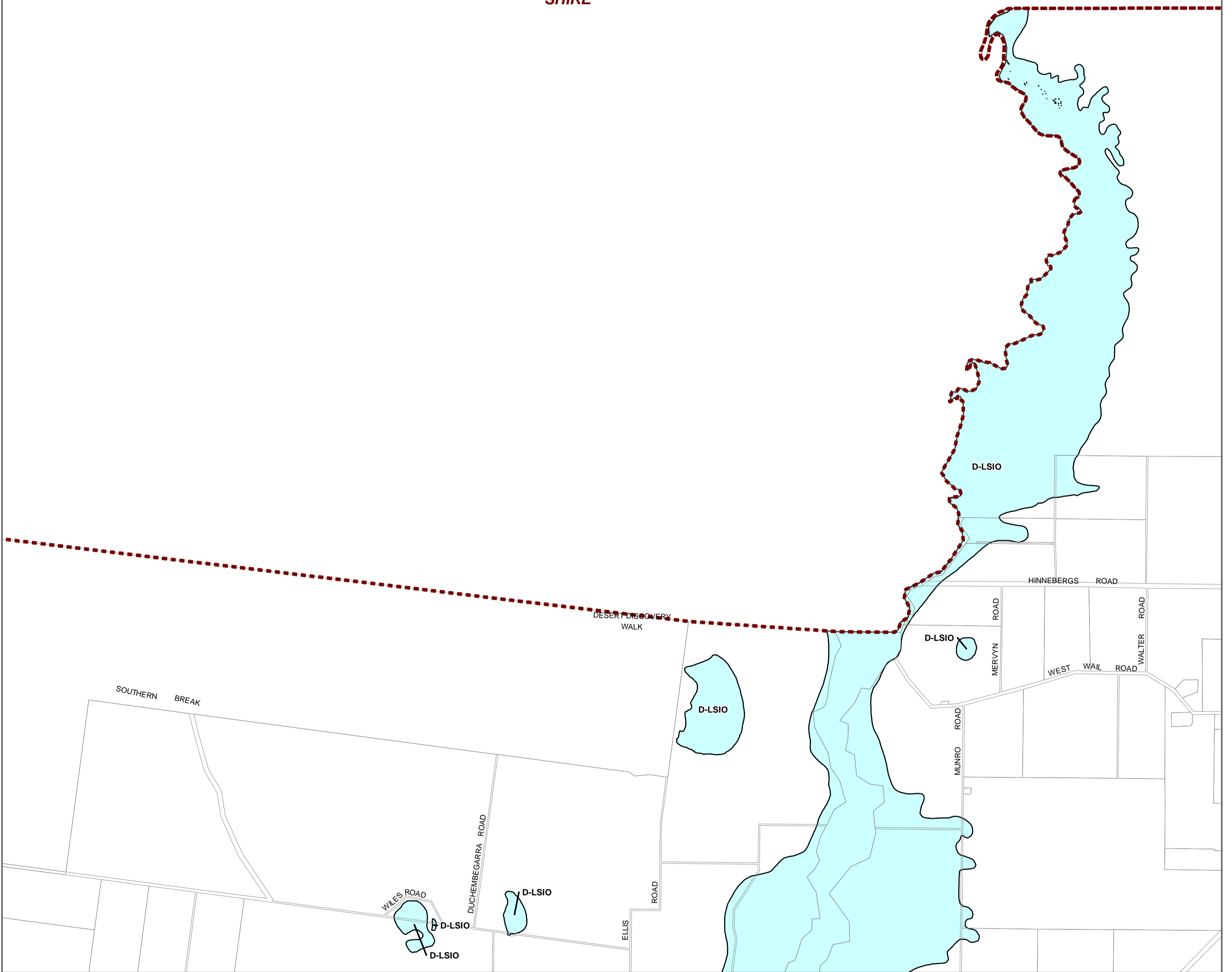
Amendment C81hors (Flood Amendment)

Deletion of Floodway Overlay & Land
Subject to Inundation Overlay

(D-FO & D-LSIO)

Map Sheets Combined

**HINDMARSH
 SHIRE**

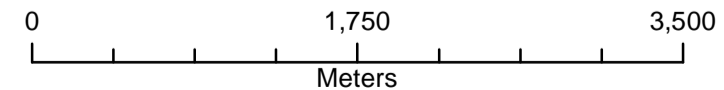


LEGEND
 D-FO - Area to be deleted from a Floodway Overlay
 D-LSIO - Area to be deleted from a Land Subject to Inundation Overlay

Municipal Boundary

Disclaimer
 This publication may be of assistance to you but the State of Victoria and its employees do not guarantee that the publication is without flaw of any kind or is wholly appropriate for your particular purposes and therefore disclaims all liability for any error, loss or other consequence which may arise from you relying on any information in this publication.

© The State of Victoria Department of Environment, Land, Water and Planning 2022



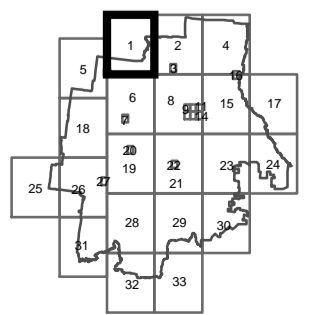
Australian Map Grid Zone 54



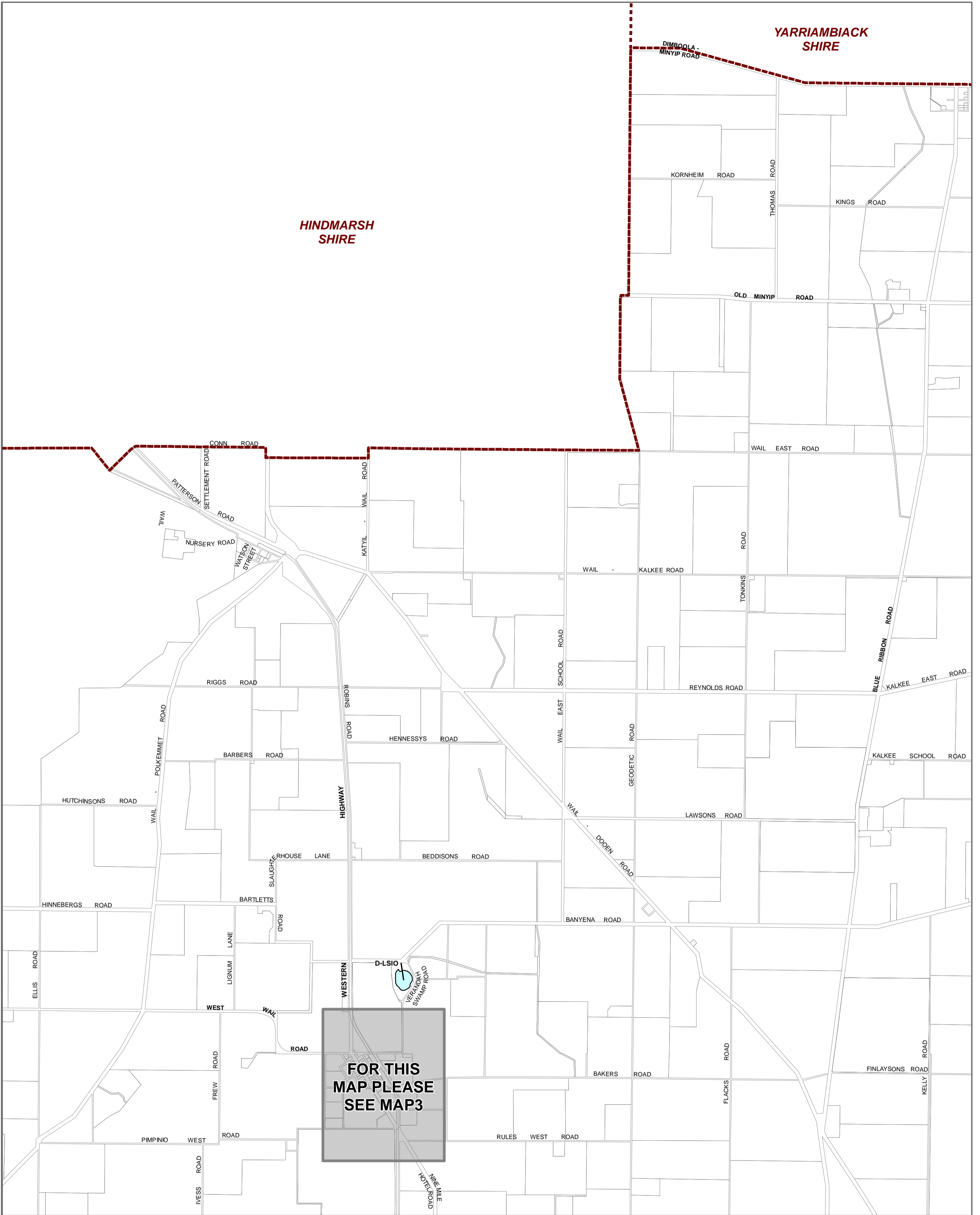
Planning Group
 Printed: 16/11/2022
 Amendment Version: 4



INDEX TO ADJOINING SCHEME MAPS



HORSHAM PLANNING SCHEME - LOCAL PROVISION AMENDMENT C81hors



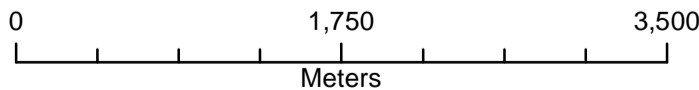
**FOR THIS
MAP PLEASE
SEE MAP3**

LEGEND

- D-LSIO - Area to be deleted from a Land Subject to Inundation Overlay
- Municipal Boundary

Disclaimer
This publication may be of assistance to you but the State of Victoria and its employees do not guarantee that the publication is without flaw of any kind or is wholly appropriate for your particular purposes and therefore disclaims all liability for any error, loss or other consequence which may arise from you relying on any information in this publication.

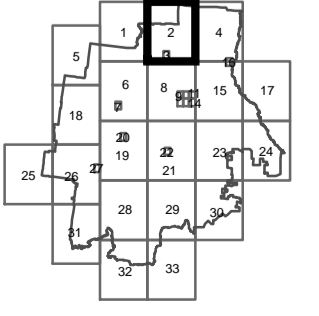
© The State of Victoria Department of Environment, Land, Water and Planning 2022



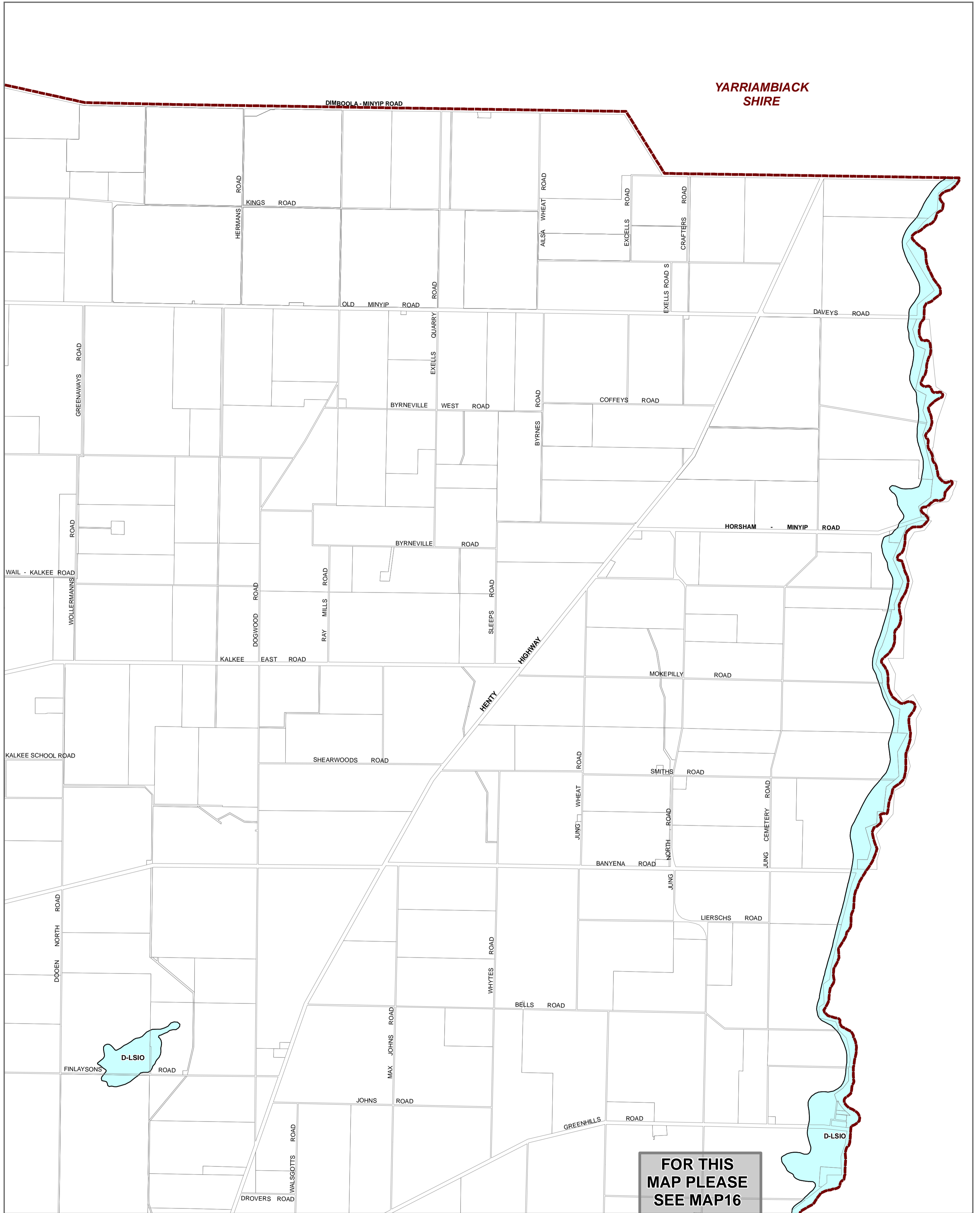
Planning Group
Printed: 16/11/2022
Amendment Version: 4



INDEX TO ADJOINING SCHEME MAPS



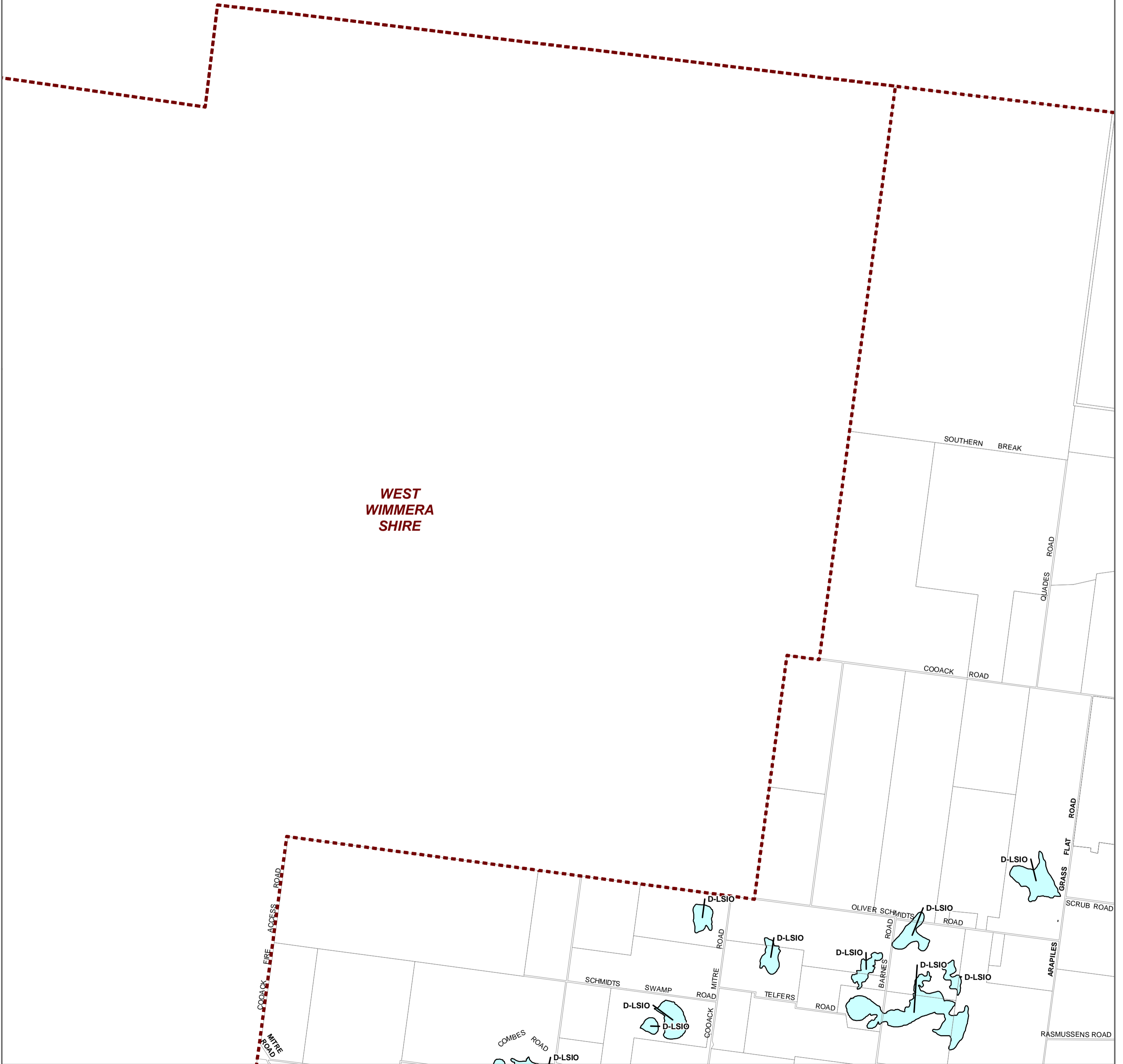
HORSHAM PLANNING SCHEME - LOCAL PROVISION AMENDMENT C81hors



<p>LEGEND</p> <p> D-LSIO - Area to be deleted from a Land Subject to Inundation Overlay</p> <p> Municipal Boundary</p>	<p><small>Disclaimer</small> This publication may be of assistance to you but the State of Victoria and its employees do not guarantee that the publication is without flaw of any kind or is wholly appropriate for your particular purposes and therefore disclaims all liability for any error, loss or other consequence which may arise from you relying on any information in this publication.</p> <p><small>© The State of Victoria Department of Environment, Land, Water and Planning 2022</small></p>	<p>0 1,750 3,500</p> <p>Meters</p> <p>Australian Map Grid Zone 54</p> <p>NORTH</p> <p>Planning Group Printed: 16/11/2022 Amendment Version: 4</p>	<p>INDEX TO ADJOINING SCHEME MAPS</p> <table border="1" style="border-collapse: collapse; text-align: center; width: 100%;"> <tr><td>1</td><td>2</td><td>3</td><td>4</td><td>5</td></tr> <tr><td>6</td><td>7</td><td>8</td><td>9</td><td>10</td></tr> <tr><td>11</td><td>12</td><td>13</td><td>14</td><td>15</td></tr> <tr><td>16</td><td>17</td><td>18</td><td>19</td><td>20</td></tr> <tr><td>21</td><td>22</td><td>23</td><td>24</td><td>25</td></tr> <tr><td>26</td><td>27</td><td>28</td><td>29</td><td>30</td></tr> <tr><td>31</td><td>32</td><td>33</td><td>34</td><td>35</td></tr> </table>	1	2	3	4	5	6	7	8	9	10	11	12	13	14	15	16	17	18	19	20	21	22	23	24	25	26	27	28	29	30	31	32	33	34	35
1	2	3	4	5																																		
6	7	8	9	10																																		
11	12	13	14	15																																		
16	17	18	19	20																																		
21	22	23	24	25																																		
26	27	28	29	30																																		
31	32	33	34	35																																		

**HINDMARSH
 SHIRE**

**WEST
 WIMMERA
 SHIRE**

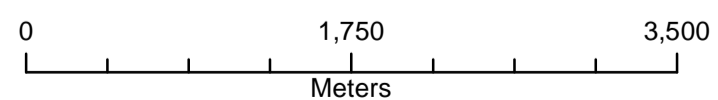


LEGEND

- D-LSIO - Area to be deleted from a Land Subject to Inundation Overlay
- Municipal Boundary

Disclaimer
 This publication may be of assistance to you but the State of Victoria and its employees do not guarantee that the publication is without flaw of any kind or is wholly appropriate for your particular purposes and therefore disclaims all liability for any error, loss or other consequence which may arise from you relying on any information in this publication.

© The State of Victoria Department of Environment, Land, Water and Planning 2022



Australian Map Grid Zone 54

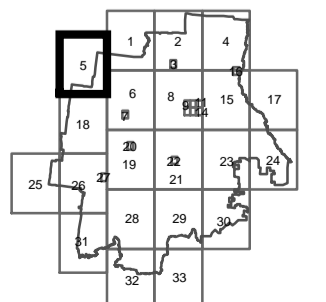


Planning Group
 Printed: 16/11/2022
 Amendment Version: 4

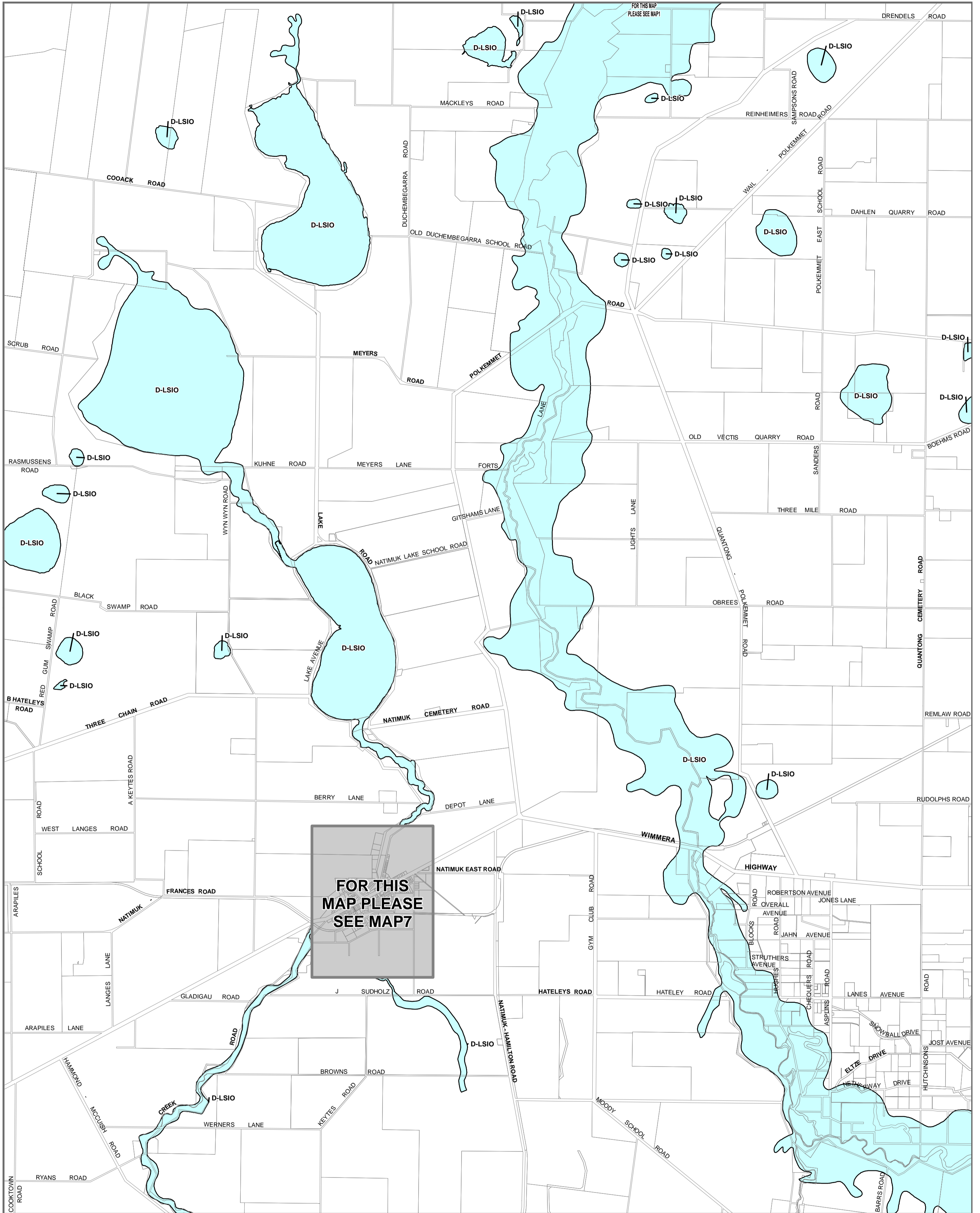


Environment,
 Land, Water
 and Planning

INDEX TO ADJOINING SCHEME MAPS



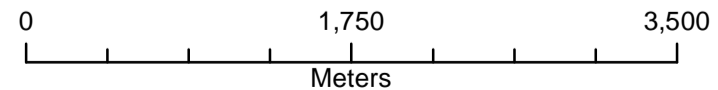
HORSHAM PLANNING SCHEME - LOCAL PROVISION AMENDMENT C81hours



- LEGEND**
- D-LSIO - Area to be deleted from a Land Subject to Inundation Overlay
 - Municipal Boundary

Disclaimer
 This publication may be of assistance to you but the State of Victoria and its employees do not guarantee that the publication is without flaw of any kind or is wholly appropriate for your particular purposes and therefore disclaims all liability for any error, loss or other consequence which may arise from you relying on any information in this publication.

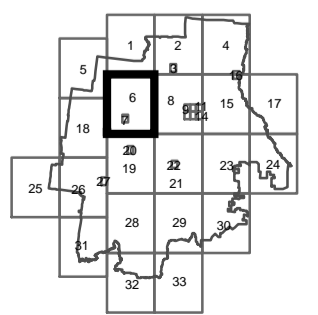
© The State of Victoria Department of Environment, Land, Water and Planning 2022

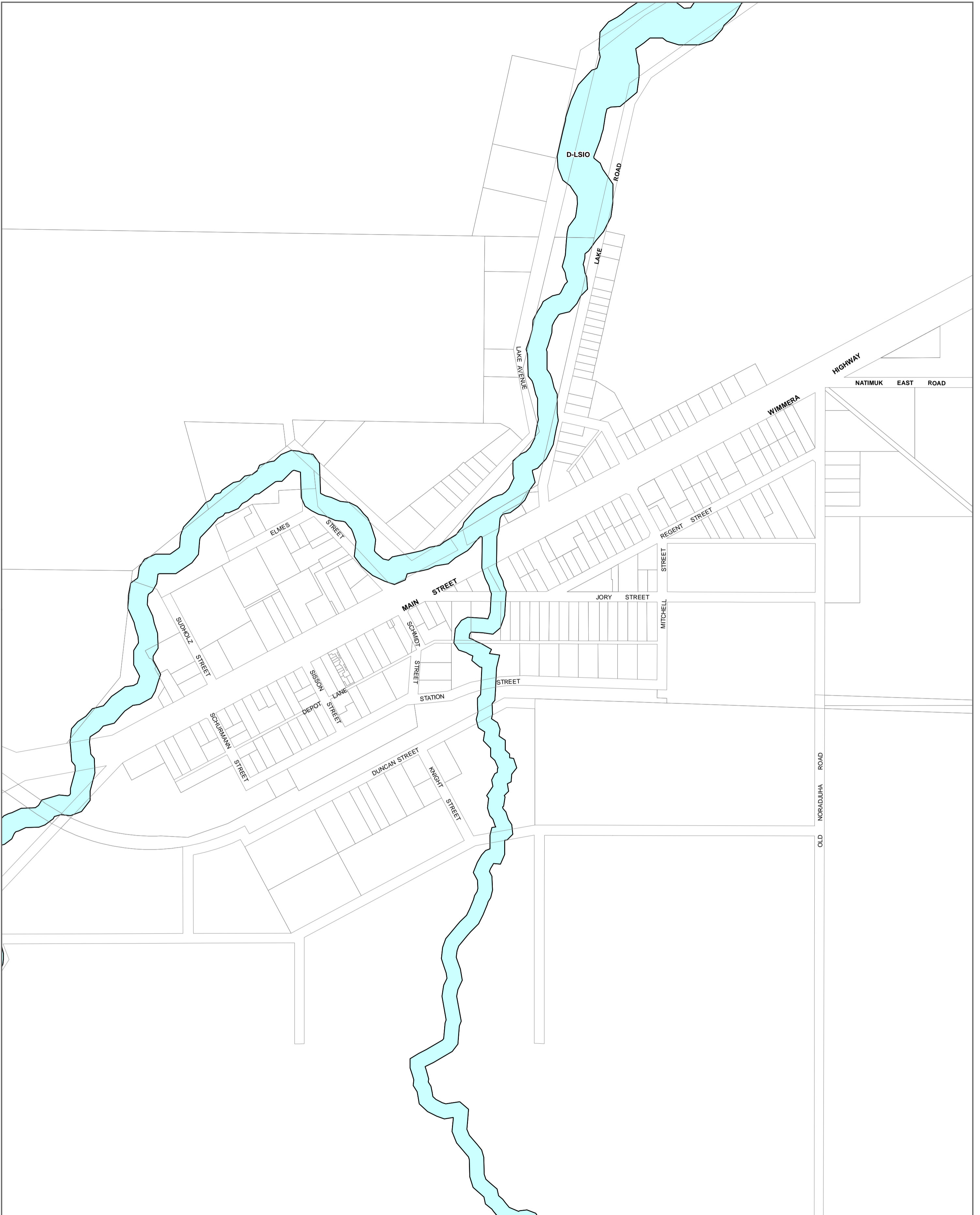


Planning Group
 Printed: 16/11/2022
 Amendment Version: 4



INDEX TO ADJOINING SCHEME MAPS



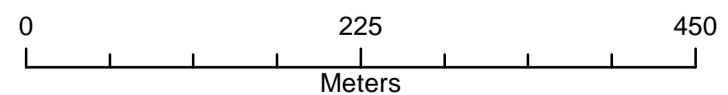


LEGEND

- D-LSIO - Area to be deleted from a Land Subject to Inundation Overlay
- Municipal Boundary

Disclaimer
 This publication may be of assistance to you but the State of Victoria and its employees do not guarantee that the publication is without flaw of any kind or is wholly appropriate for your particular purposes and therefore disclaims all liability for any error, loss or other consequence which may arise from you relying on any information in this publication.

© The State of Victoria Department of Environment, Land, Water and Planning 2022



Australian Map Grid Zone 54

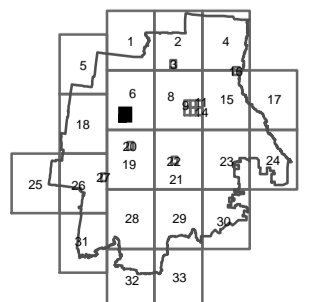


Planning Group
 Printed: 16/11/2022
 Amendment Version: 4

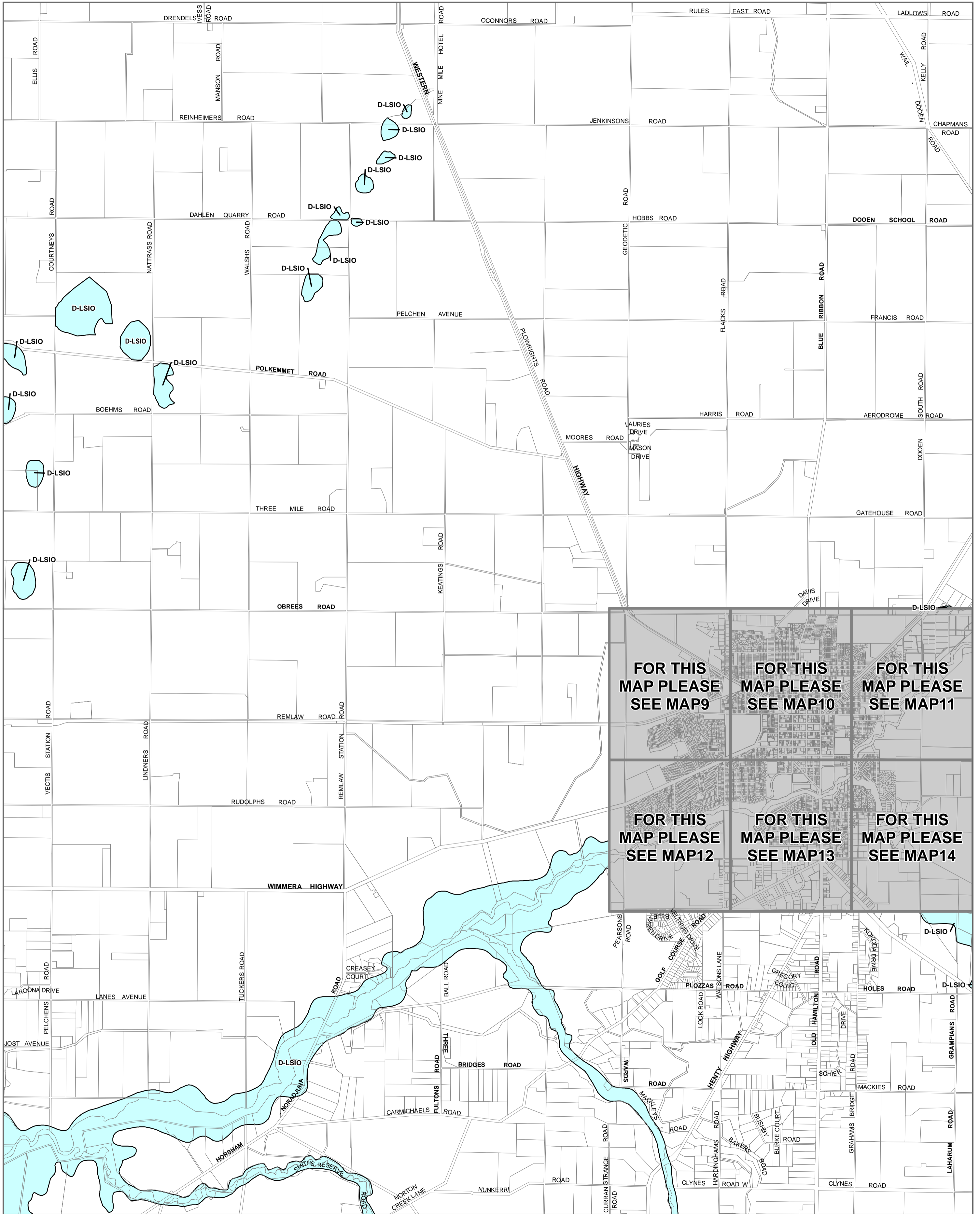


Environment,
 Land, Water
 and Planning

INDEX TO ADJOINING SCHEME MAPS



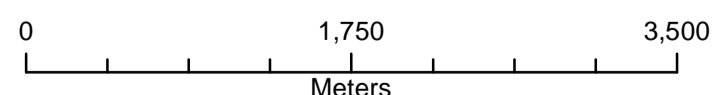
HORSHAM PLANNING SCHEME - LOCAL PROVISION AMENDMENT C81hours



LEGEND
 D-LSIO - Area to be deleted from a Land Subject to Inundation Overlay
 Municipal Boundary

Disclaimer
 This publication may be of assistance to you but the State of Victoria and its employees do not guarantee that the publication is without flaw of any kind or is wholly appropriate for your particular purposes and therefore disclaims all liability for any error, loss or other consequence which may arise from you relying on any information in this publication.

© The State of Victoria Department of Environment, Land, Water and Planning 2022

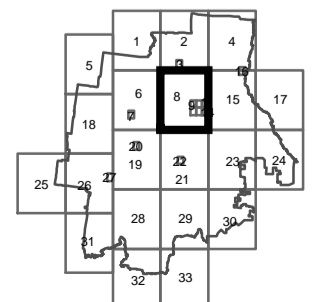


Planning Group
 Printed: 16/11/2022
 Amendment Version: 4



Environment,
 Land, Water
 and Planning

INDEX TO ADJOINING SCHEME MAPS



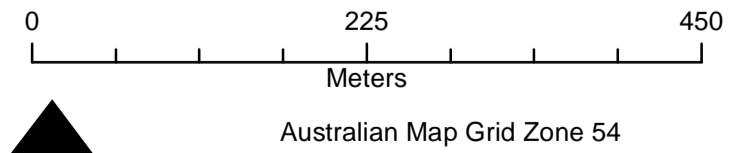
HORSHAM PLANNING SCHEME - LOCAL PROVISION AMENDMENT C81hrs



- LEGEND**
- D-LSIO - Area to be deleted from a Land Subject to Inundation Overlay
 - Municipal Boundary

Disclaimer
 This publication may be of assistance to you but the State of Victoria and its employees do not guarantee that the publication is without flaw of any kind or is wholly appropriate for your particular purposes and therefore disclaims all liability for any error, loss or other consequence which may arise from you relying on any information in this publication.

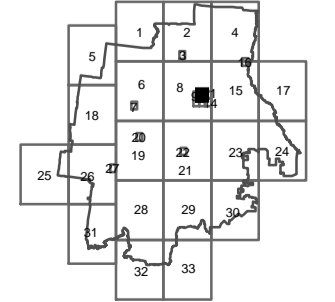
© The State of Victoria Department of Environment, Land, Water and Planning 2022



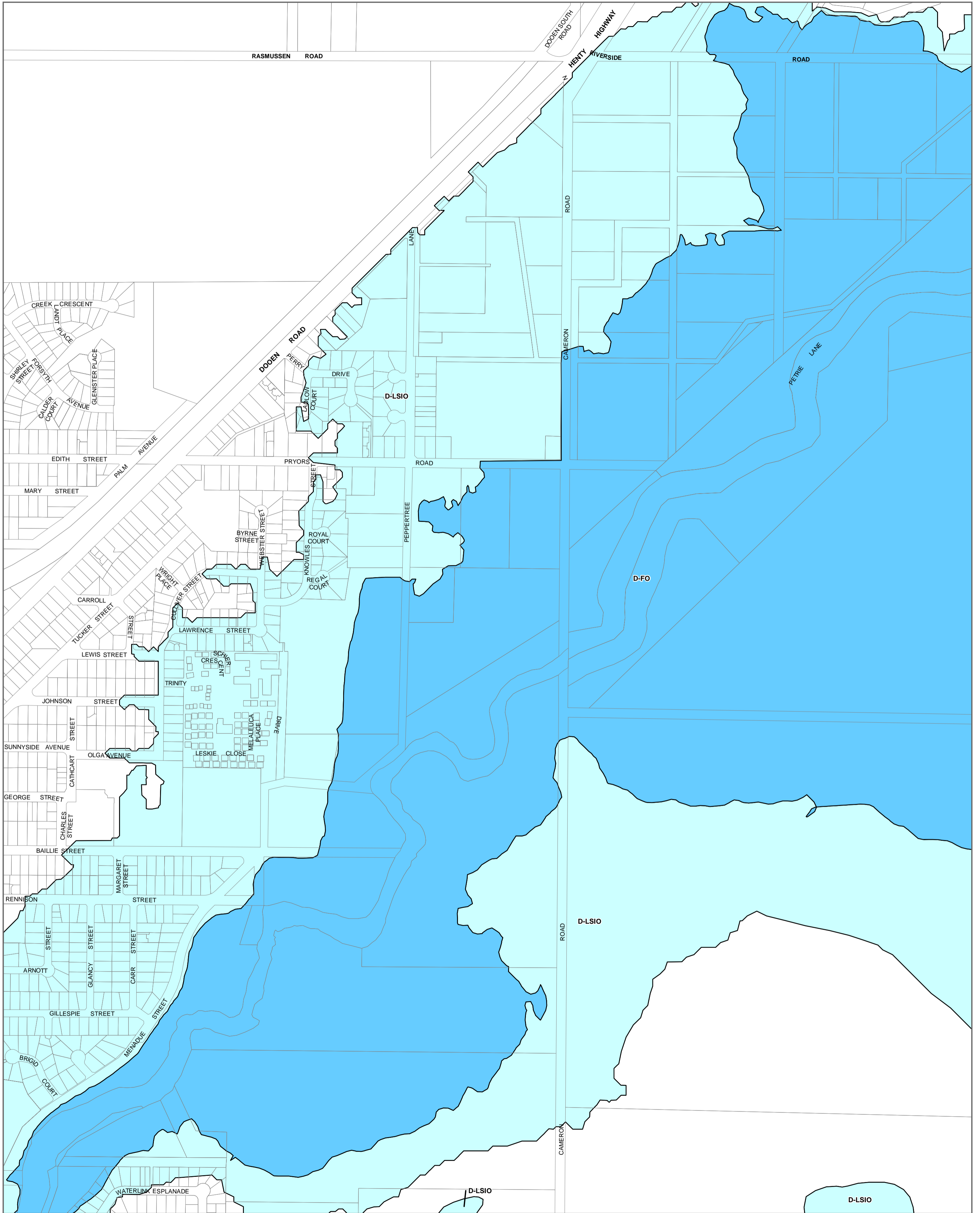
Planning Group
 Printed: 16/11/2022
 Amendment Version: 4



INDEX TO ADJOINING SCHEME MAPS



HORSHAM PLANNING SCHEME - LOCAL PROVISION AMENDMENT C81hors

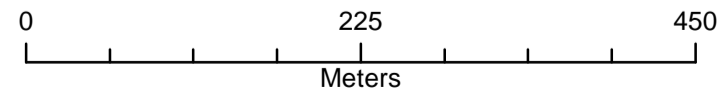


- LEGEND**
- D-FO - Area to be deleted from a Floodway Overlay
 - D-LSIO - Area to be deleted from a Land Subject to Inundation Overlay

Municipal Boundary

Disclaimer
This publication may be of assistance to you but the State of Victoria and its employees do not guarantee that the publication is without flaw of any kind or is wholly appropriate for your particular purposes and therefore disclaims all liability for any error, loss or other consequence which may arise from you relying on any information in this publication.

© The State of Victoria Department of Environment, Land, Water and Planning 2022

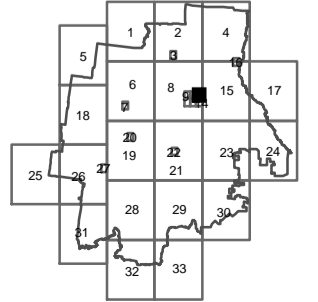


Planning Group
Printed: 16/11/2022
Amendment Version: 4



Environment,
Land, Water
and Planning

INDEX TO ADJOINING SCHEME MAPS



HORSHAM PLANNING SCHEME - LOCAL PROVISION AMENDMENT C81hrs



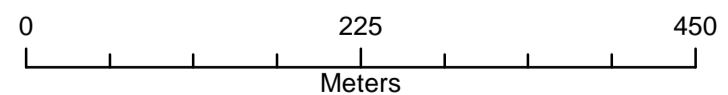
LEGEND

- D-FO - Area to be deleted from a Floodway Overlay
- D-LSIO - Area to be deleted from a Land Subject to Inundation Overlay

Municipal Boundary

Disclaimer
This publication may be of assistance to you but the State of Victoria and its employees do not guarantee that the publication is without flaw of any kind or is wholly appropriate for your particular purposes and therefore disclaims all liability for any error, loss or other consequence which may arise from you relying on any information in this publication.

© The State of Victoria Department of Environment, Land, Water and Planning 2022



Australian Map Grid Zone 54

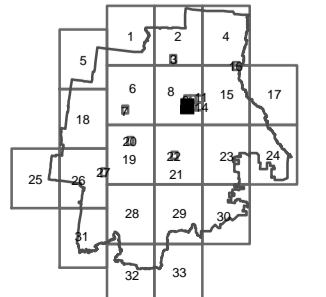


Planning Group
Printed: 16/11/2022
Amendment Version: 4



Environment,
Land, Water
and Planning

INDEX TO ADJOINING SCHEME MAPS



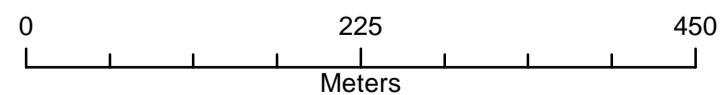
HORSHAM PLANNING SCHEME - LOCAL PROVISION AMENDMENT C81hrs



- LEGEND**
- D-FO - Area to be deleted from a Floodway Overlay
 - D-LSIO - Area to be deleted from a Land Subject to Inundation Overlay
 - Municipal Boundary

Disclaimer
This publication may be of assistance to you but the State of Victoria and its employees do not guarantee that the publication is without flaw of any kind or is wholly appropriate for your particular purposes and therefore disclaims all liability for any error, loss or other consequence which may arise from you relying on any information in this publication.

© The State of Victoria Department of Environment, Land, Water and Planning 2022

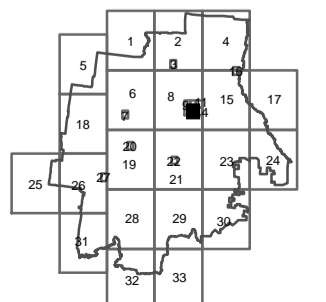


Planning Group
Printed: 16/11/2022
Amendment Version: 4

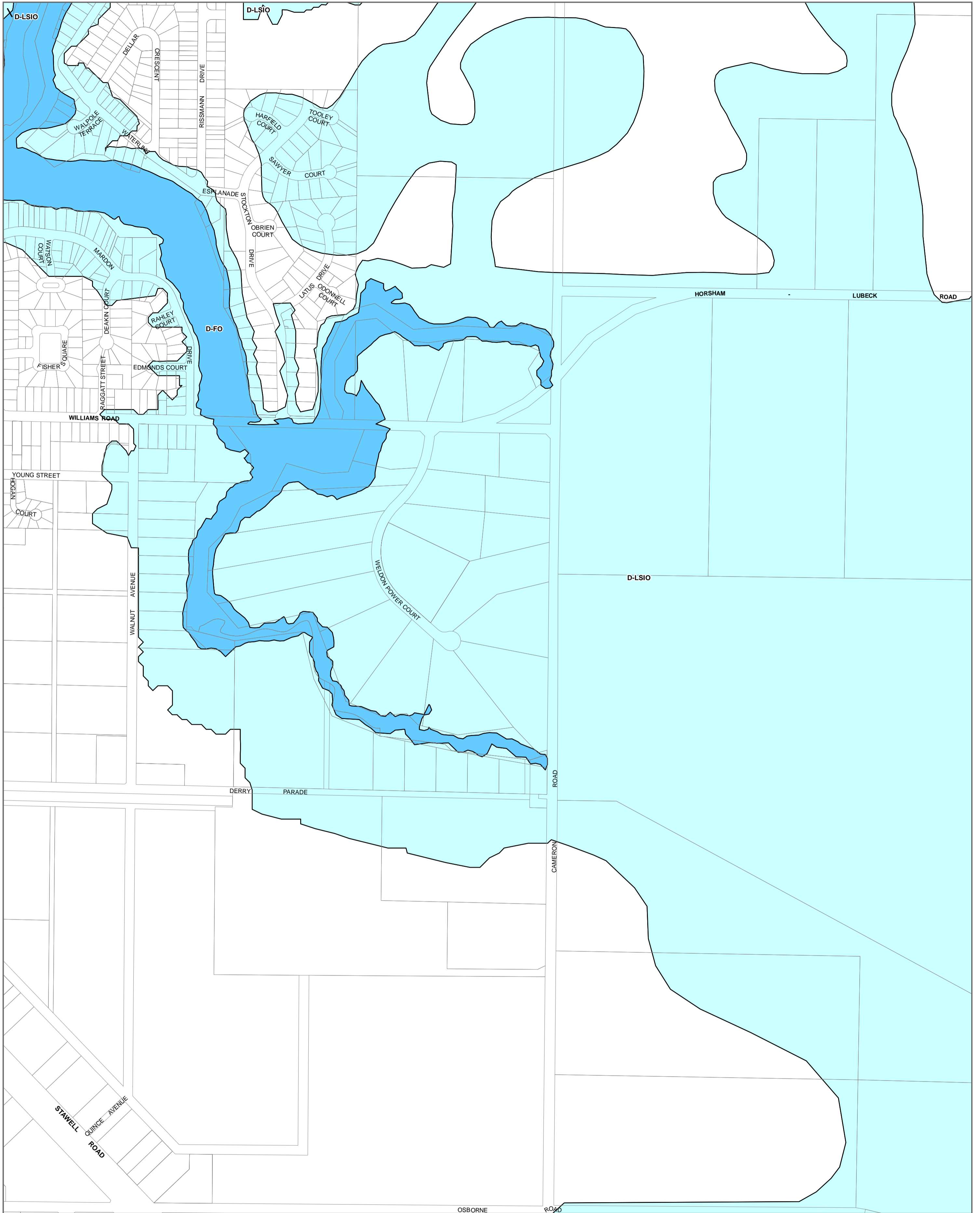


Environment,
Land, Water
and Planning

INDEX TO ADJOINING SCHEME MAPS



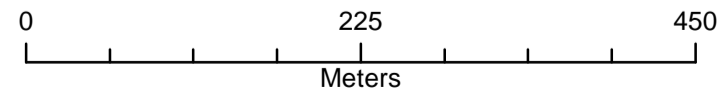
HORSHAM PLANNING SCHEME - LOCAL PROVISION AMENDMENT C81hrs



LEGEND
 D-FO - Area to be deleted from a Floodway Overlay
 D-LSIO - Area to be deleted from a Land Subject to Inundation Overlay

Municipal Boundary

Disclaimer
 This publication may be of assistance to you but the State of Victoria and its employees do not guarantee that the publication is without flaw of any kind or is wholly appropriate for your particular purposes and therefore disclaims all liability for any error, loss or other consequence which may arise from you relying on any information in this publication.
 © The State of Victoria Department of Environment, Land, Water and Planning 2022

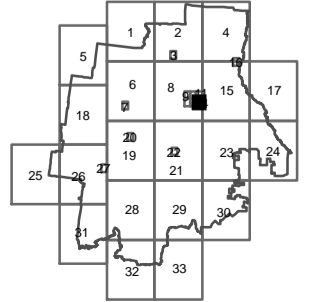


Planning Group
 Printed: 16/11/2022
 Amendment Version: 4

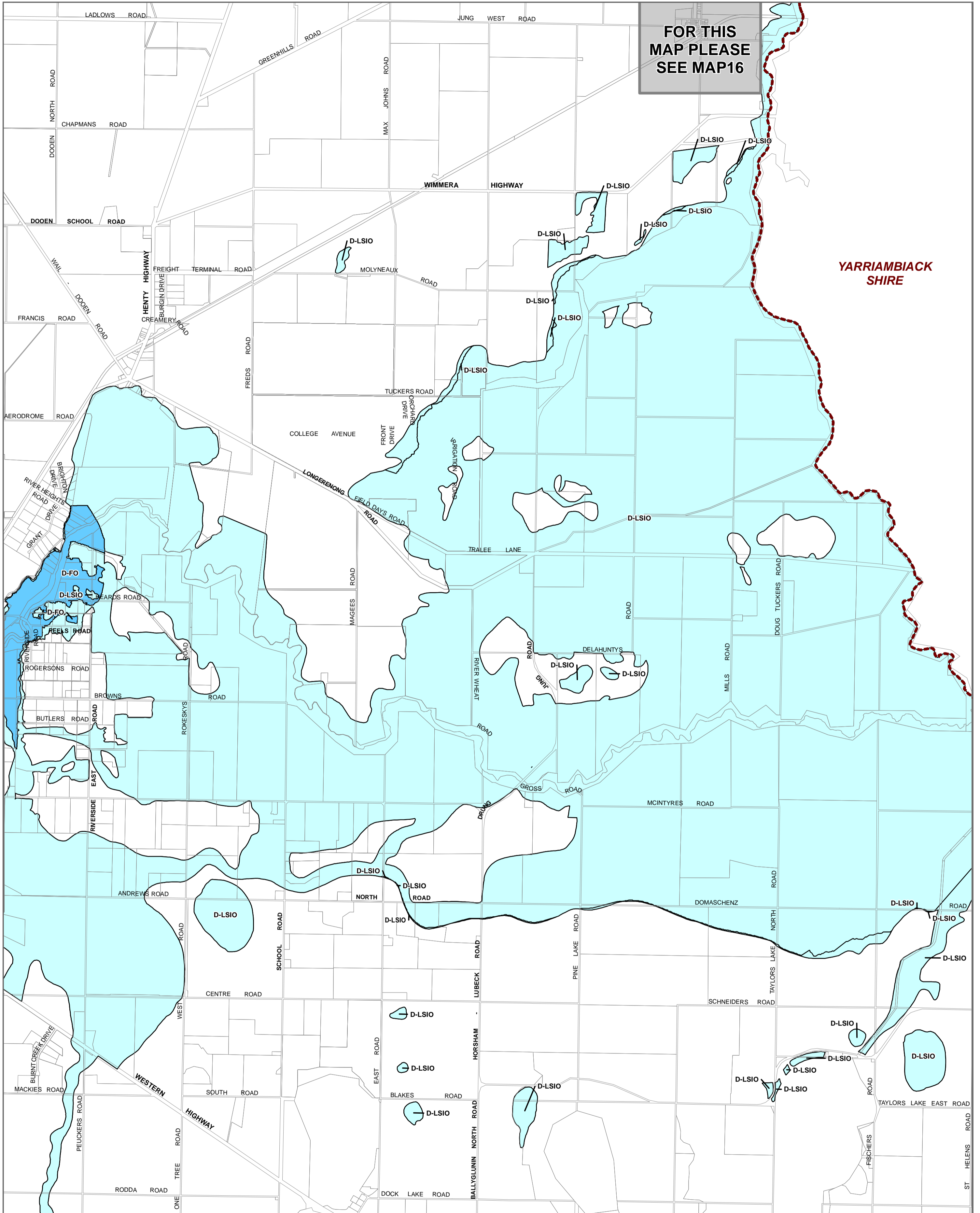


Environment,
 Land, Water
 and Planning

INDEX TO ADJOINING SCHEME MAPS



HORSHAM PLANNING SCHEME - LOCAL PROVISION AMENDMENT C81hors



**FOR THIS
MAP PLEASE
SEE MAP16**

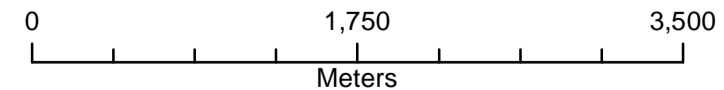
**YARRIAMBICK
SHIRE**

- LEGEND**
- D-FO - Area to be deleted from a Floodway Overlay
 - D-LSIO - Area to be deleted from a Land Subject to Inundation Overlay

Municipal Boundary

Disclaimer
This publication may be of assistance to you but the State of Victoria and its employees do not guarantee that the publication is without flaw of any kind or is wholly appropriate for your particular purposes and therefore disclaims all liability for any error, loss or other consequence which may arise from you relying on any information in this publication.

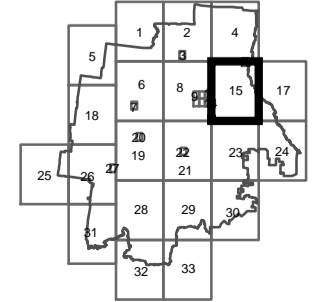
© The State of Victoria Department of Environment, Land, Water and Planning 2022



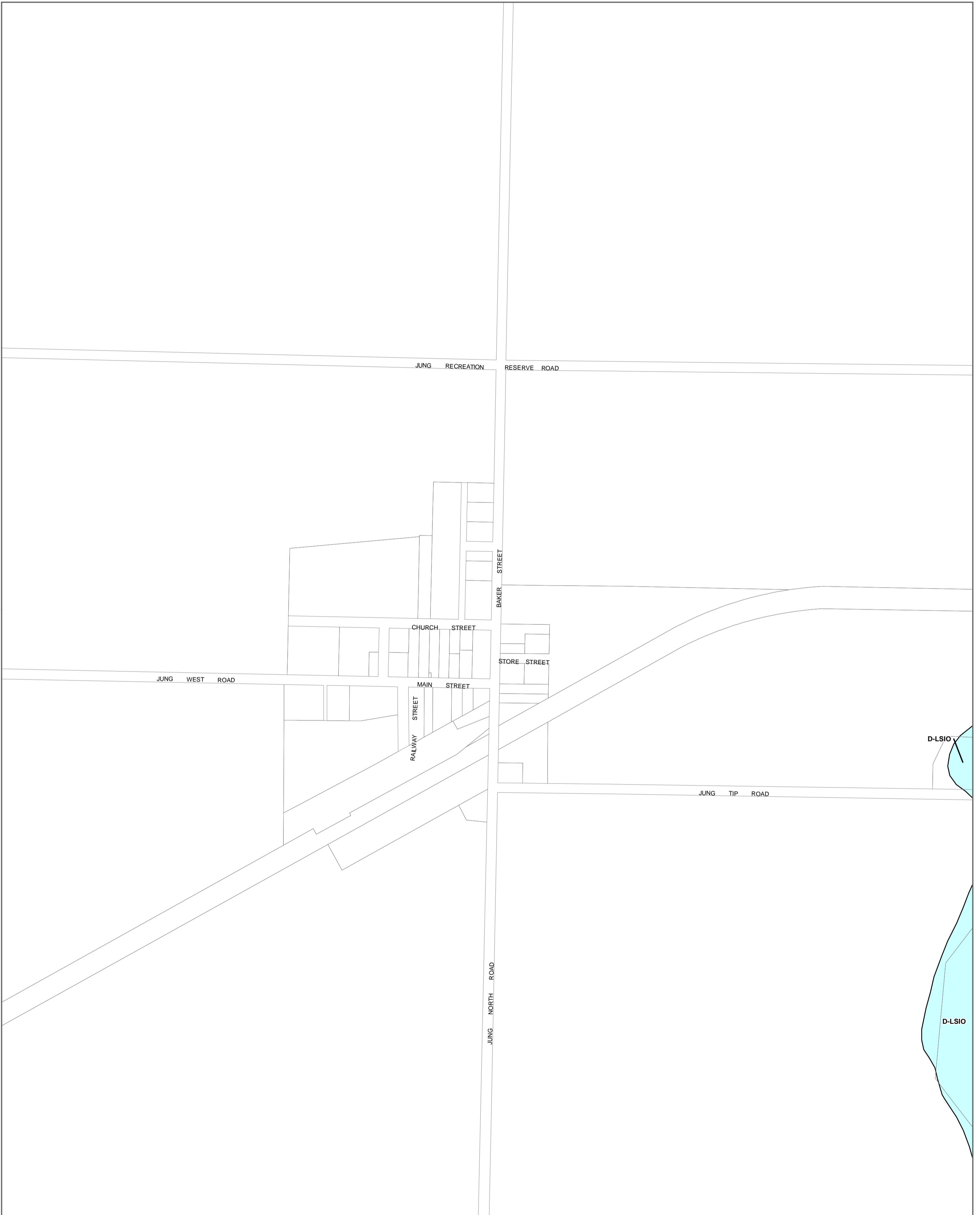
Planning Group
Printed: 16/11/2022
Amendment Version: 4



INDEX TO ADJOINING SCHEME MAPS



HORSHAM PLANNING SCHEME - LOCAL PROVISION AMENDMENT C81hrs



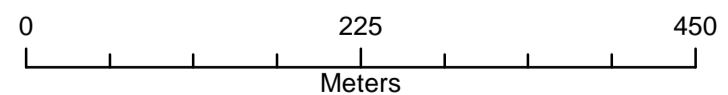
LEGEND

D-LSIO - Area to be deleted from a Land Subject to Inundation Overlay

Municipal Boundary

Disclaimer
This publication may be of assistance to you but the State of Victoria and its employees do not guarantee that the publication is without flaw of any kind or is wholly appropriate for your particular purposes and therefore disclaims all liability for any error, loss or other consequence which may arise from you relying on any information in this publication.

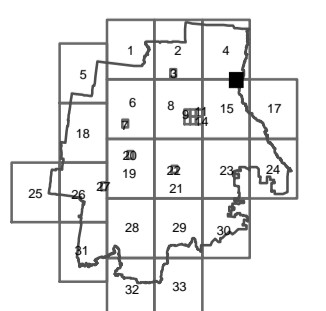
© The State of Victoria Department of Environment, Land, Water and Planning 2022



Planning Group
Printed: 16/11/2022
Amendment Version: 4

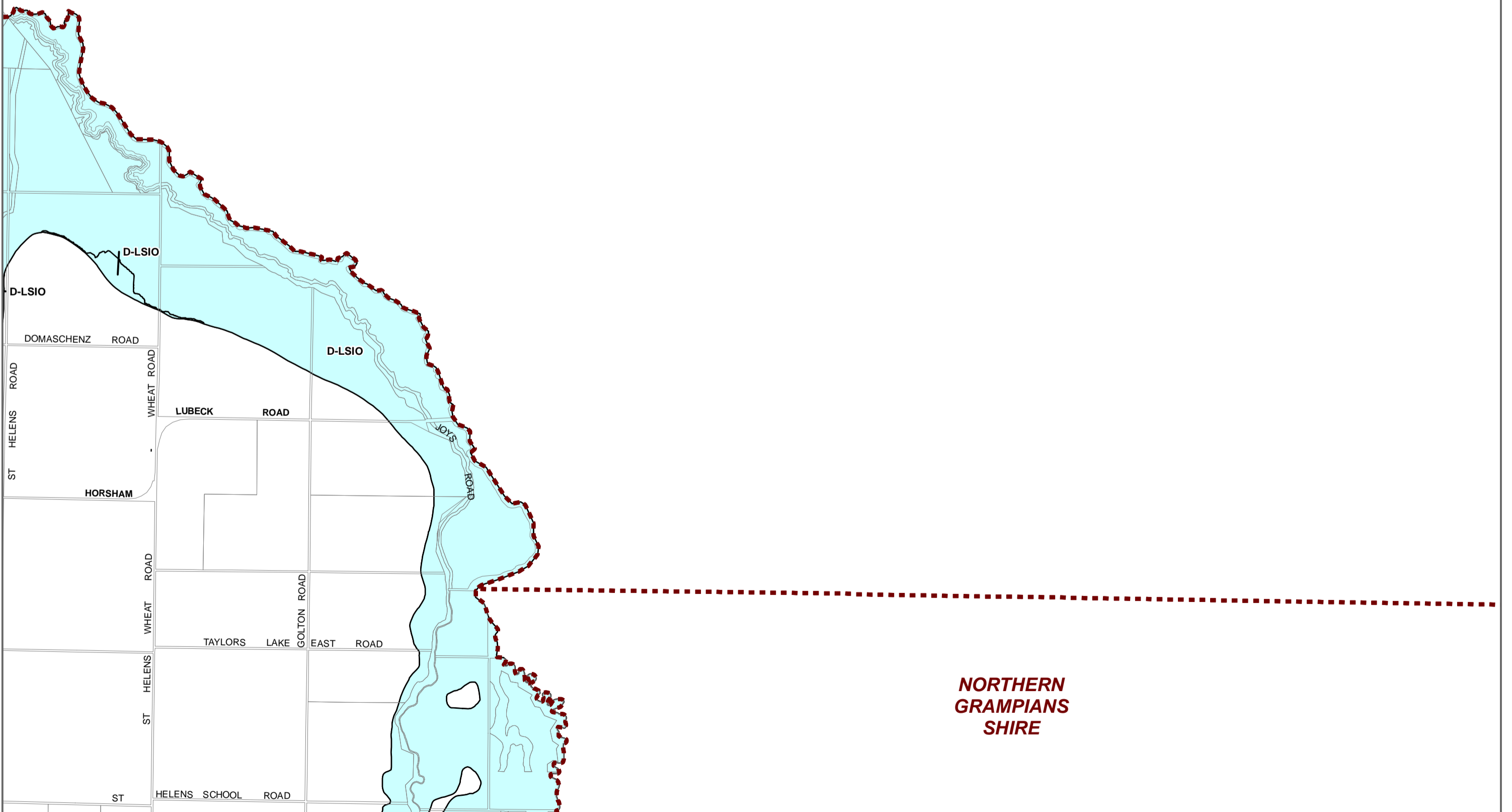


INDEX TO ADJOINING SCHEME MAPS



**YARRIAMBIACK
 SHIRE**

**NORTHERN
 GRAMPIANS
 SHIRE**

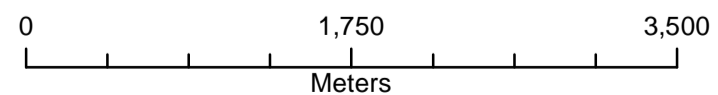


LEGEND

- D-LSIO - Area to be deleted from a Land Subject to Inundation Overlay
- Municipal Boundary

Disclaimer
 This publication may be of assistance to you but the State of Victoria and its employees do not guarantee that the publication is without flaw of any kind or is wholly appropriate for your particular purposes and therefore disclaims all liability for any error, loss or other consequence which may arise from you relying on any information in this publication.

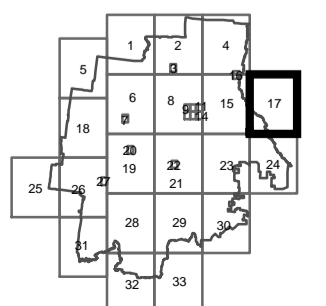
© The State of Victoria Department of Environment, Land, Water and Planning 2022



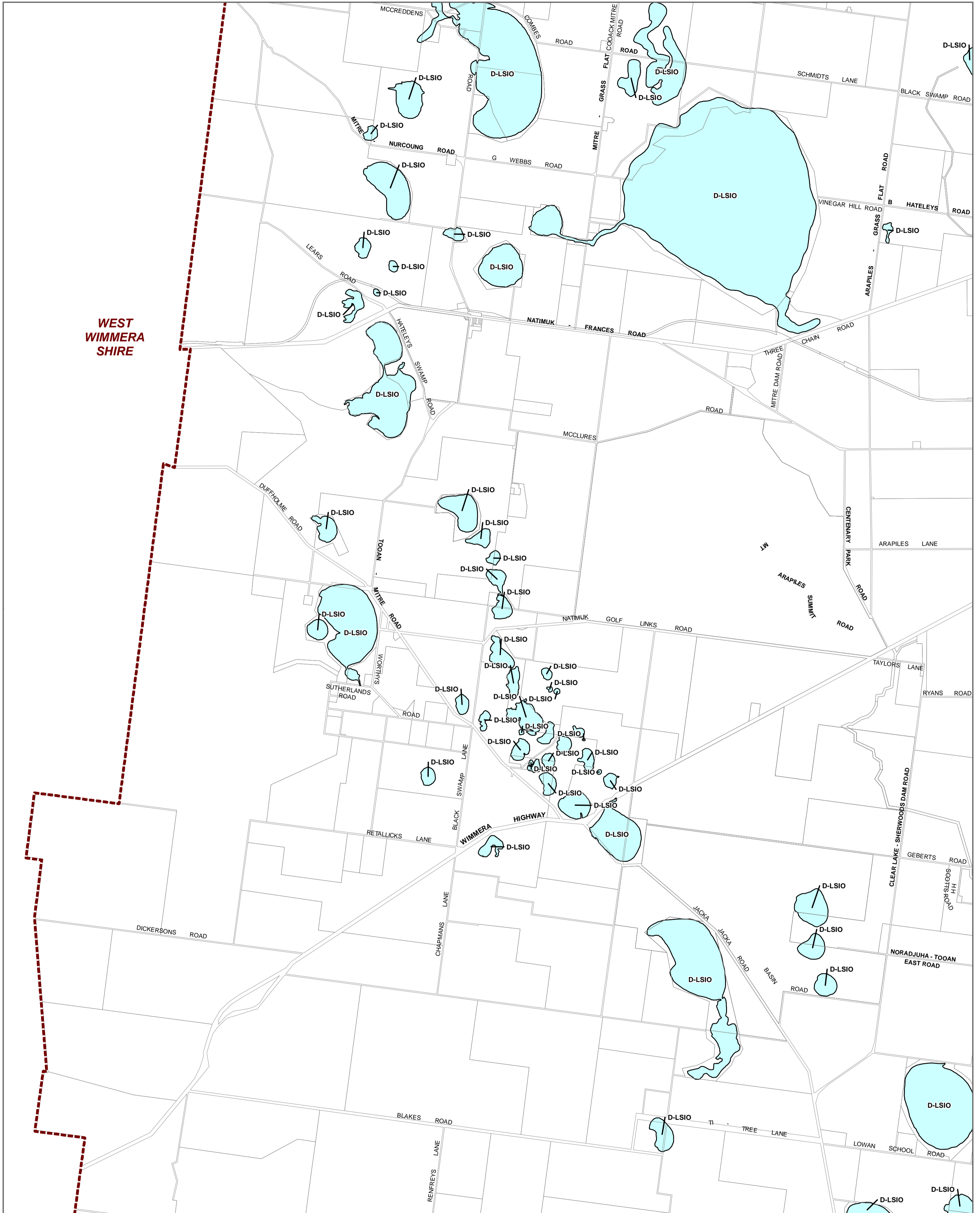
Planning Group
 Printed: 16/11/2022
 Amendment Version: 4



INDEX TO ADJOINING SCHEME MAPS



HORSHAM PLANNING SCHEME - LOCAL PROVISION AMENDMENT C81hours



<p>LEGEND</p> <p> D-LSIO - Area to be deleted from a Land Subject to Inundation Overlay</p> <p> Municipal Boundary</p>	<p><small>Disclaimer</small> This publication may be of assistance to you but the State of Victoria and its employees do not guarantee that the publication is without flaw of any kind or is wholly appropriate for your particular purposes and therefore disclaims all liability for any error, loss or other consequence which may arise from you relying on any information in this publication.</p> <p><small>© The State of Victoria Department of Environment, Land, Water and Planning 2022</small></p>	<p>0 1,750 3,500</p> <p>Meters</p> <p>Australian Map Grid Zone 54</p> <p>NORTH</p> <p>Planning Group Printed: 16/11/2022 Amendment Version: 4</p>	<p>INDEX TO ADJOINING SCHEME MAPS</p>
---	--	--	--

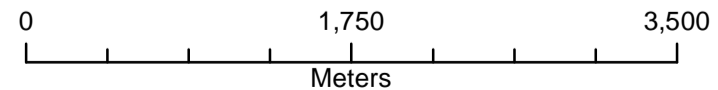
HORSHAM PLANNING SCHEME - LOCAL PROVISION AMENDMENT C81hrs



FOR THIS
MAP PLEASE
SEE MAP20

LEGEND
 D-LSIO - Area to be deleted from a Land Subject to Inundation Overlay
 Municipal Boundary

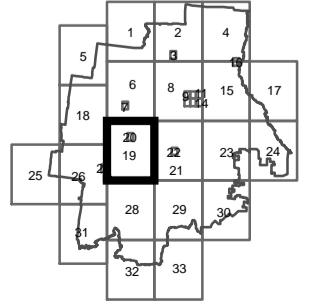
Disclaimer
 This publication may be of assistance to you but the State of Victoria and its employees do not guarantee that the publication is without flaw of any kind or is wholly appropriate for your particular purposes and therefore disclaims all liability for any error, loss or other consequence which may arise from you relying on any information in this publication.
 © The State of Victoria Department of Environment, Land, Water and Planning 2022



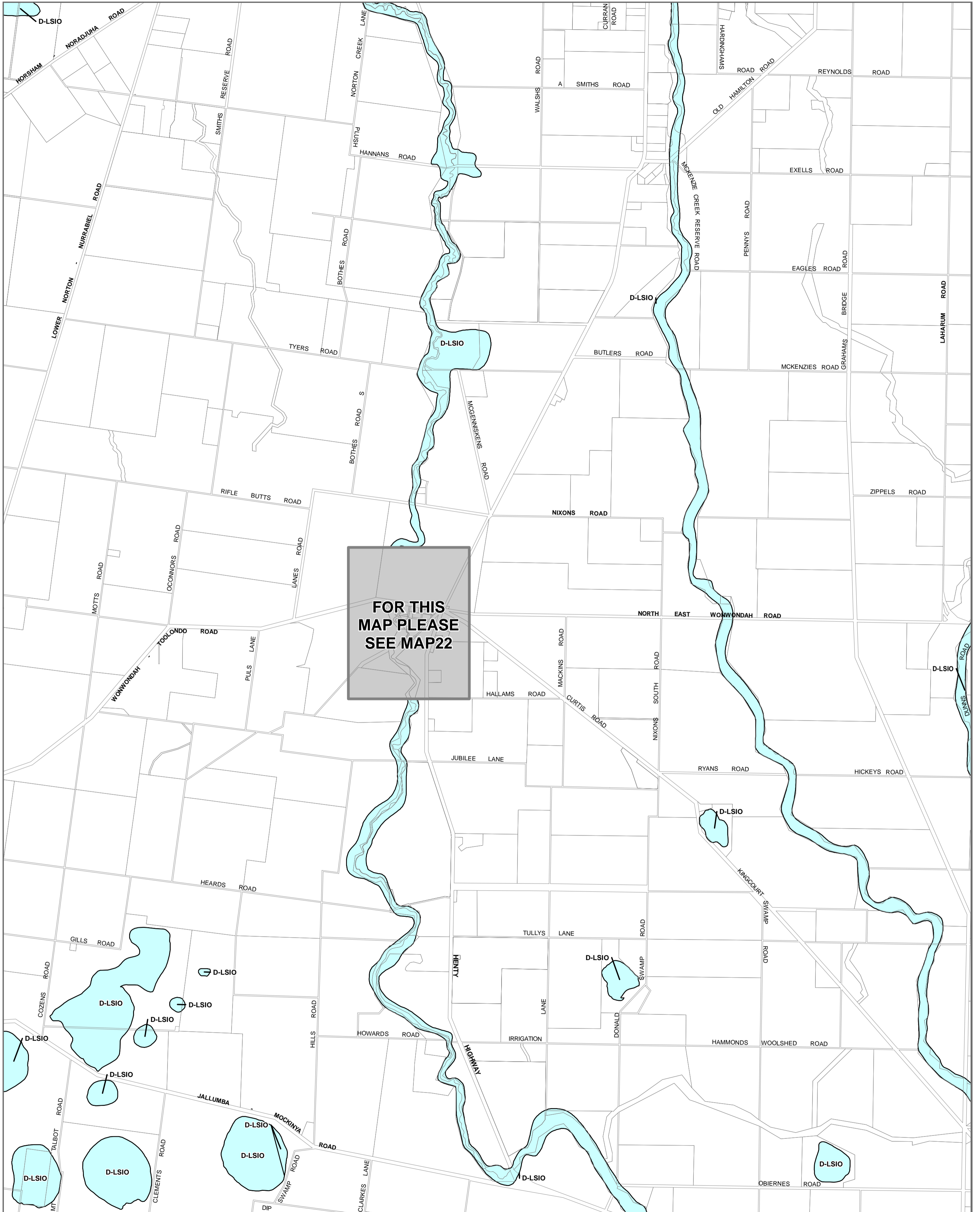
Planning Group
 Printed: 16/11/2022
 Amendment Version: 4



INDEX TO ADJOINING SCHEME MAPS



HORSHAM PLANNING SCHEME - LOCAL PROVISION AMENDMENT C81hrs

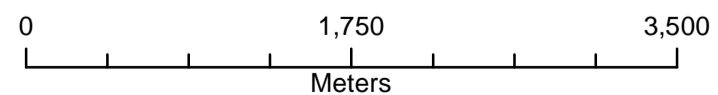


LEGEND

- D-LSIO - Area to be deleted from a Land Subject to Inundation Overlay
- Municipal Boundary

Disclaimer
This publication may be of assistance to you but the State of Victoria and its employees do not guarantee that the publication is without flaw of any kind or is wholly appropriate for your particular purposes and therefore disclaims all liability for any error, loss or other consequence which may arise from you relying on any information in this publication.

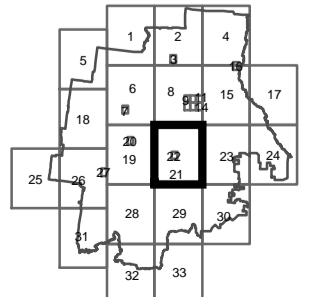
© The State of Victoria Department of Environment, Land, Water and Planning 2022



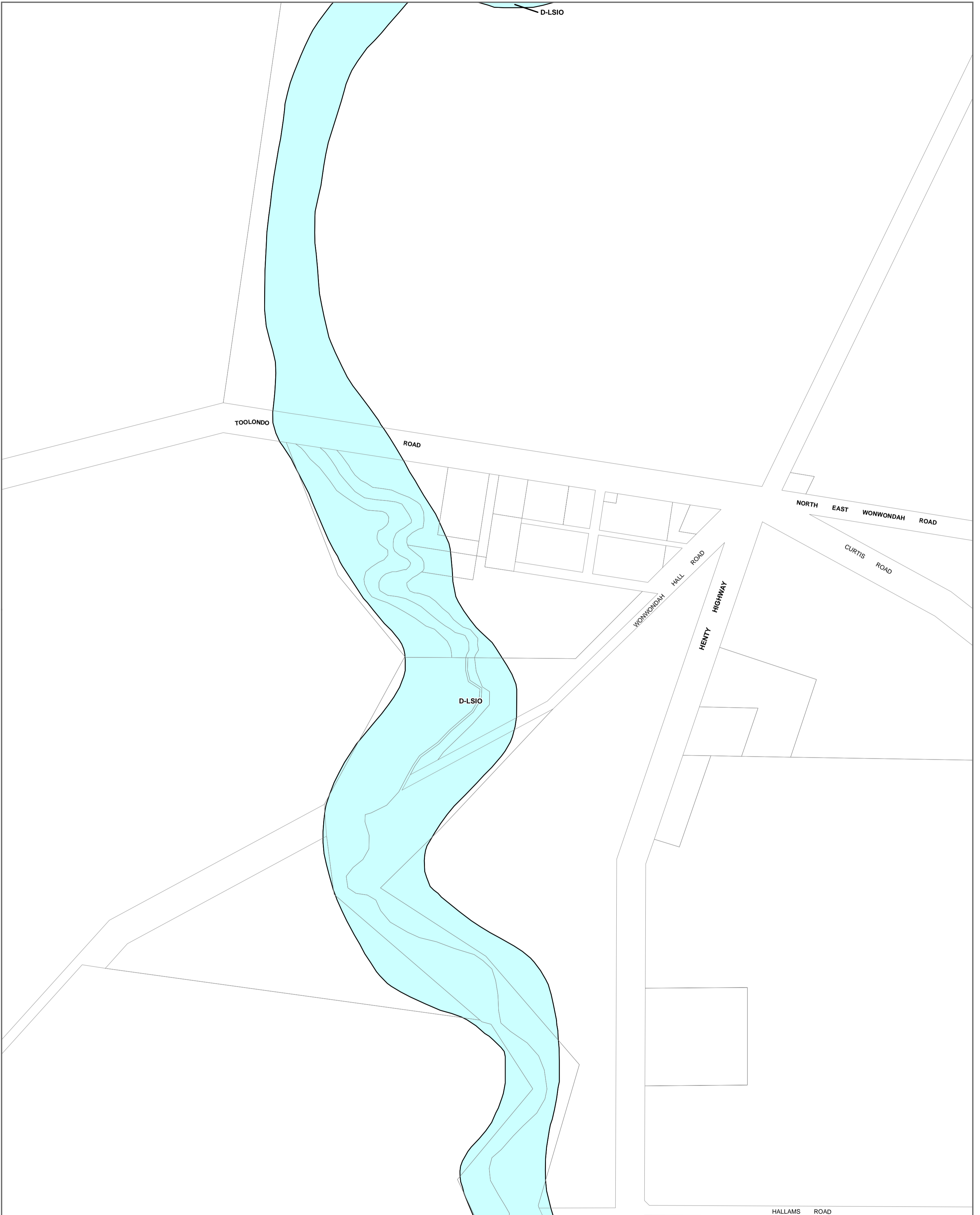
Planning Group
Printed: 16/11/2022
Amendment Version: 4



INDEX TO ADJOINING SCHEME MAPS



HORSHAM PLANNING SCHEME - LOCAL PROVISION AMENDMENT C81hors



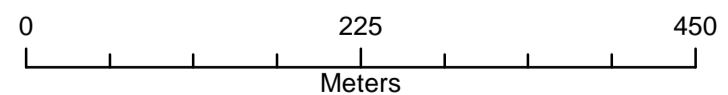
LEGEND

D-LSIO - Area to be deleted from a Land Subject to Inundation Overlay

Municipal Boundary

Disclaimer
This publication may be of assistance to you but the State of Victoria and its employees do not guarantee that the publication is without flaw of any kind or is wholly appropriate for your particular purposes and therefore disclaims all liability for any error, loss or other consequence which may arise from you relying on any information in this publication.

© The State of Victoria Department of Environment, Land, Water and Planning 2022



Australian Map Grid Zone 54

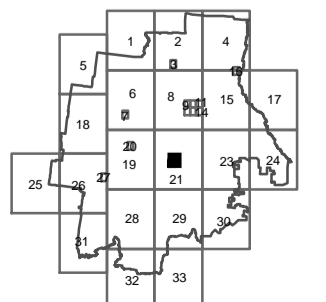


Planning Group
Printed: 16/11/2022
Amendment Version: 4

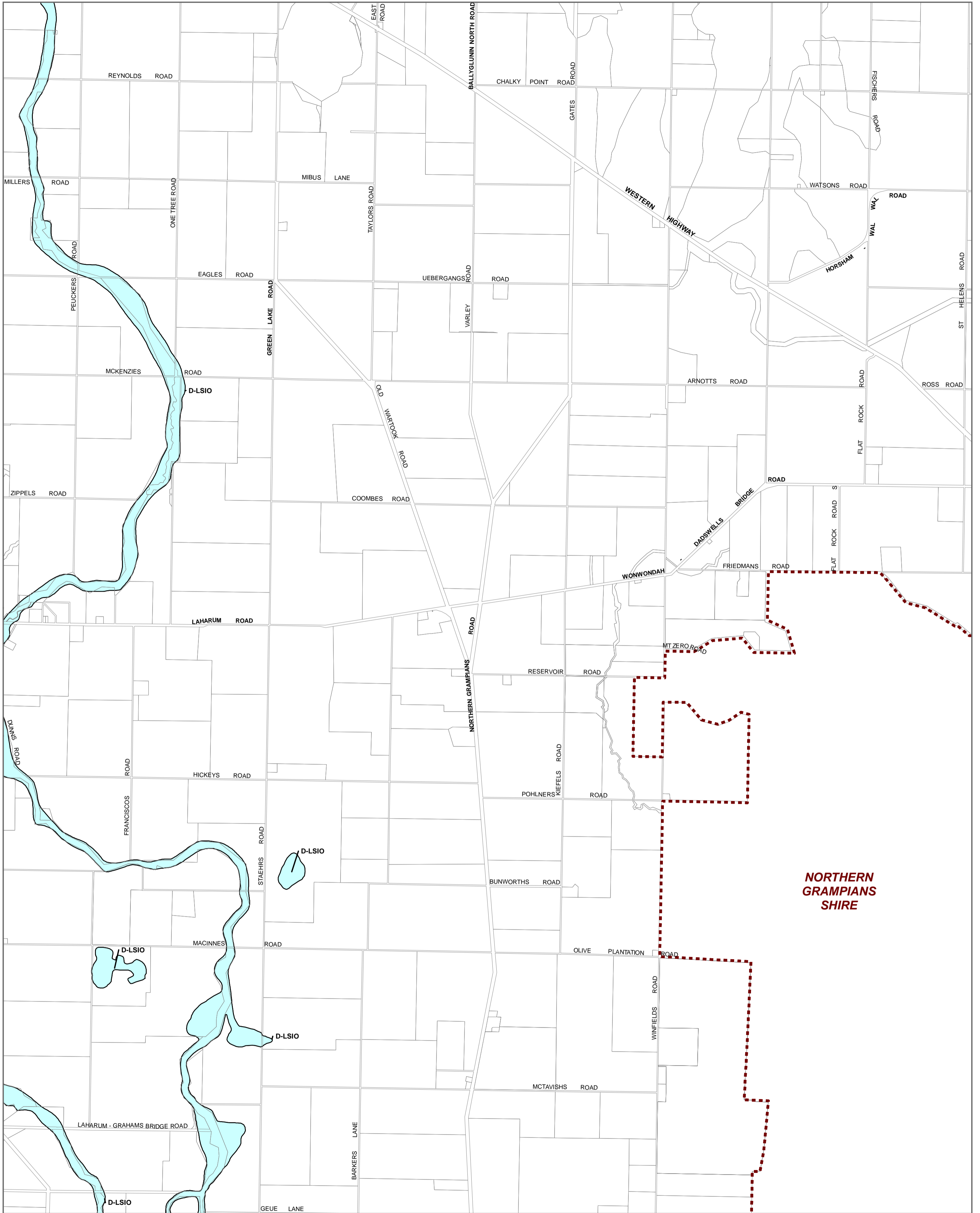


Environment,
Land, Water
and Planning

INDEX TO ADJOINING SCHEME MAPS

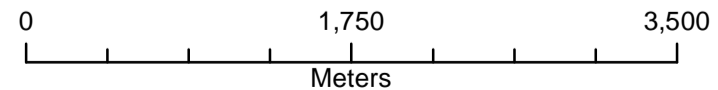


HORSHAM PLANNING SCHEME - LOCAL PROVISION AMENDMENT C81hrs



LEGEND
 D-LSIO - Area to be deleted from a Land Subject to Inundation Overlay
 Municipal Boundary

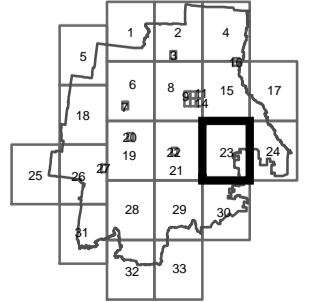
Disclaimer
 This publication may be of assistance to you but the State of Victoria and its employees do not guarantee that the publication is without flaw of any kind or is wholly appropriate for your particular purposes and therefore disclaims all liability for any error, loss or other consequence which may arise from you relying on any information in this publication.
 © The State of Victoria Department of Environment, Land, Water and Planning 2022



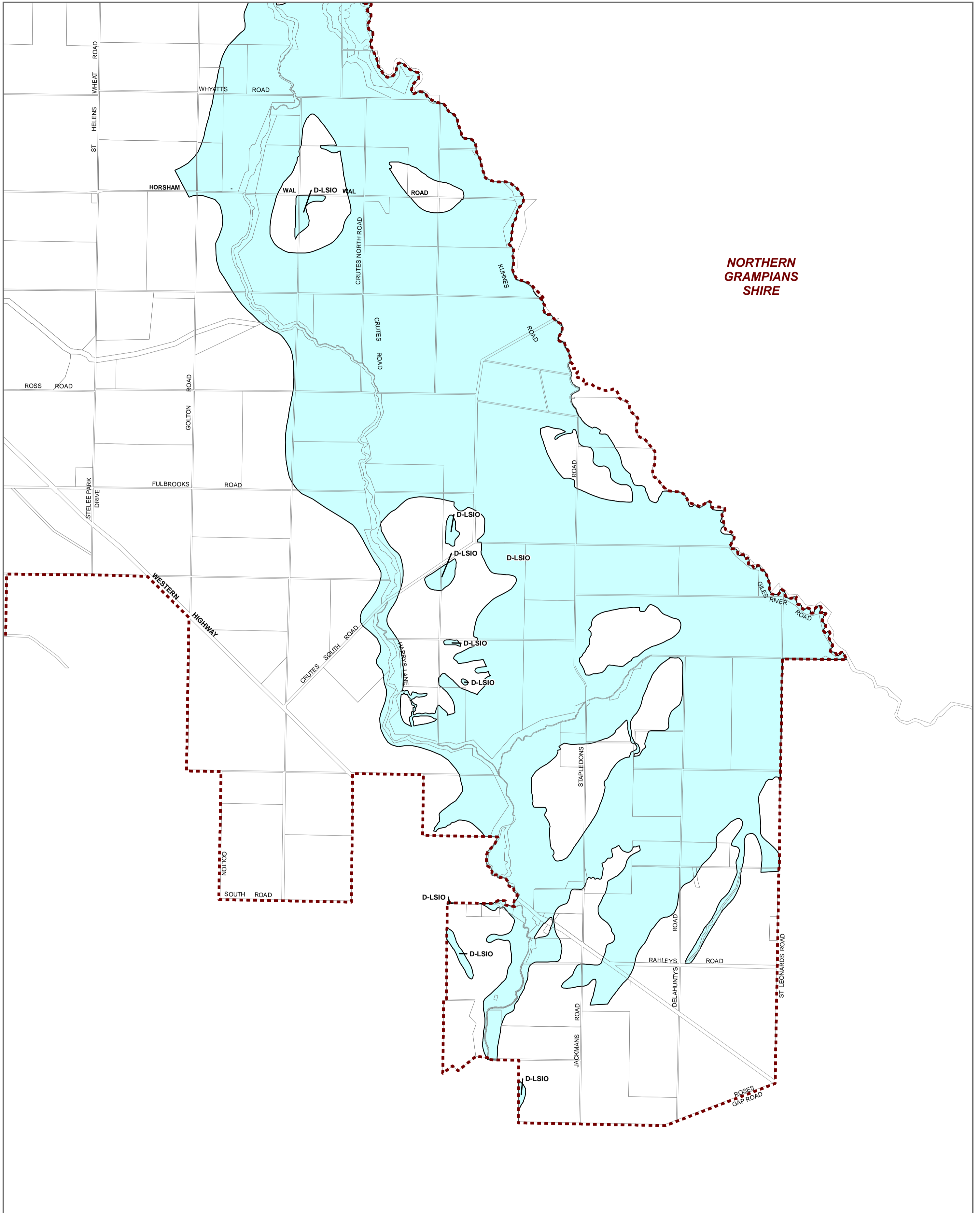
Planning Group
 Printed: 16/11/2022
 Amendment Version: 4



INDEX TO ADJOINING SCHEME MAPS



HORSHAM PLANNING SCHEME - LOCAL PROVISION AMENDMENT C81hors



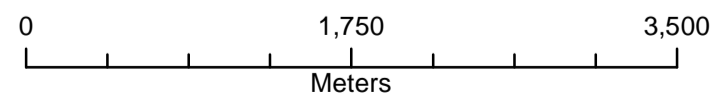
**NORTHERN
GRAMPIANS
SHIRE**

LEGEND

- D-LSIO - Area to be deleted from a Land Subject to Inundation Overlay
- Municipal Boundary

Disclaimer
This publication may be of assistance to you but the State of Victoria and its employees do not guarantee that the publication is without flaw of any kind or is wholly appropriate for your particular purposes and therefore disclaims all liability for any error, loss or other consequence which may arise from you relying on any information in this publication.

© The State of Victoria Department of Environment, Land, Water and Planning 2022



Australian Map Grid Zone 54

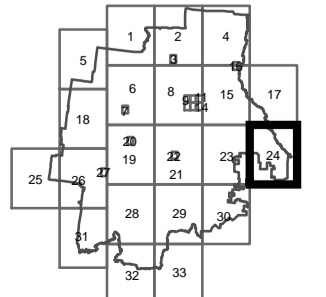


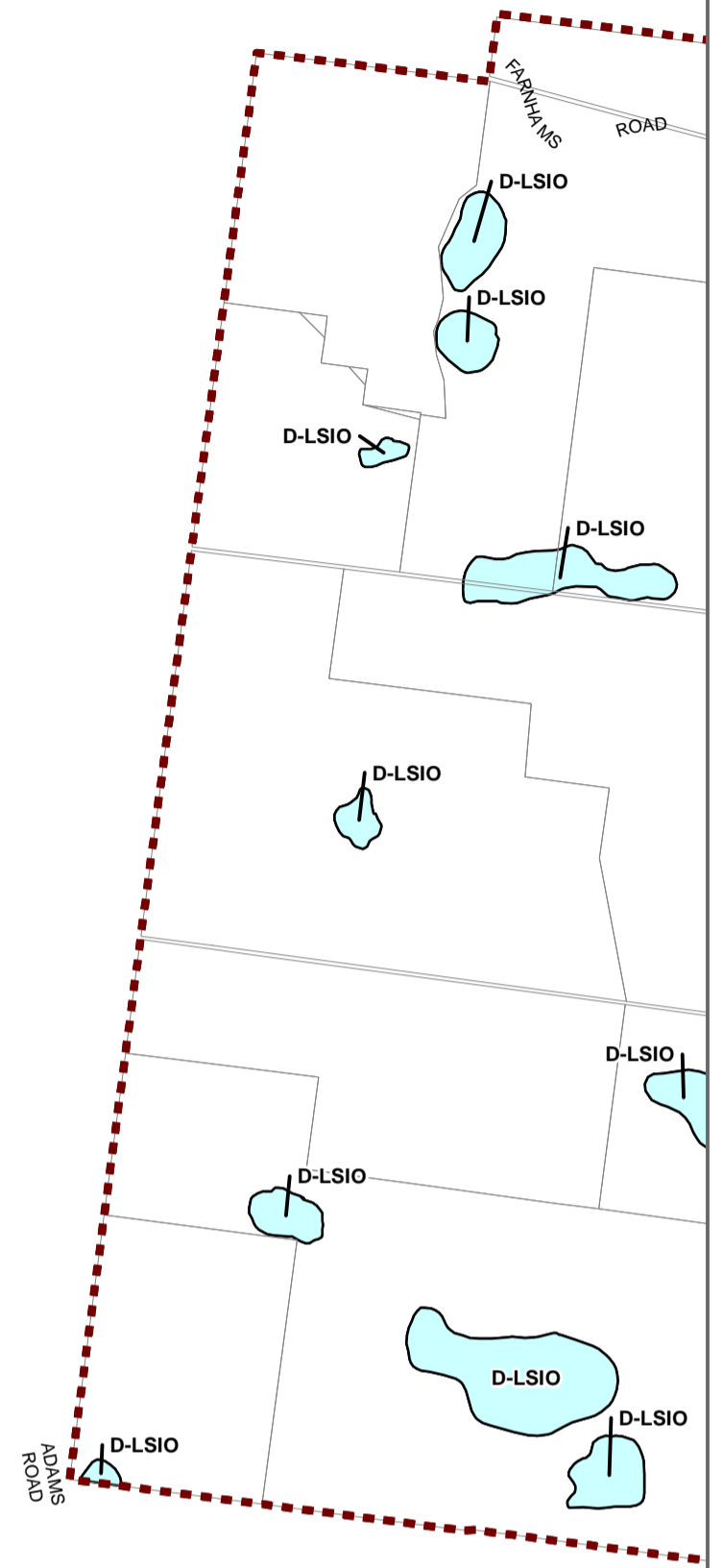
Planning Group
Printed: 16/11/2022
Amendment Version: 4



Environment,
Land, Water
and Planning


INDEX TO ADJOINING SCHEME MAPS





**WEST
 WIMMERA
 SHIRE**

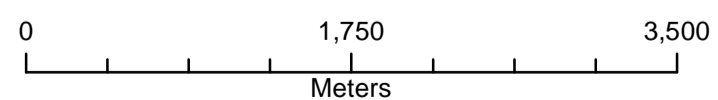
LEGEND

 D-LSIO - Area to be deleted from a Land Subject to Inundation Overlay

 Municipal Boundary

Disclaimer
 This publication may be of assistance to you but the State of Victoria and its employees do not guarantee that the publication is without flaw of any kind or is wholly appropriate for your particular purposes and therefore disclaims all liability for any error, loss or other consequence which may arise from you relying on any information in this publication.

© The State of Victoria Department of Environment, Land, Water and Planning 2022



Australian Map Grid Zone 54



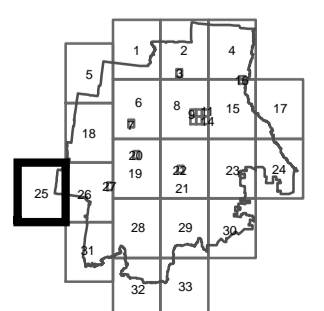
NORTH

Planning Group
 Printed: 16/11/2022
 Amendment Version: 4

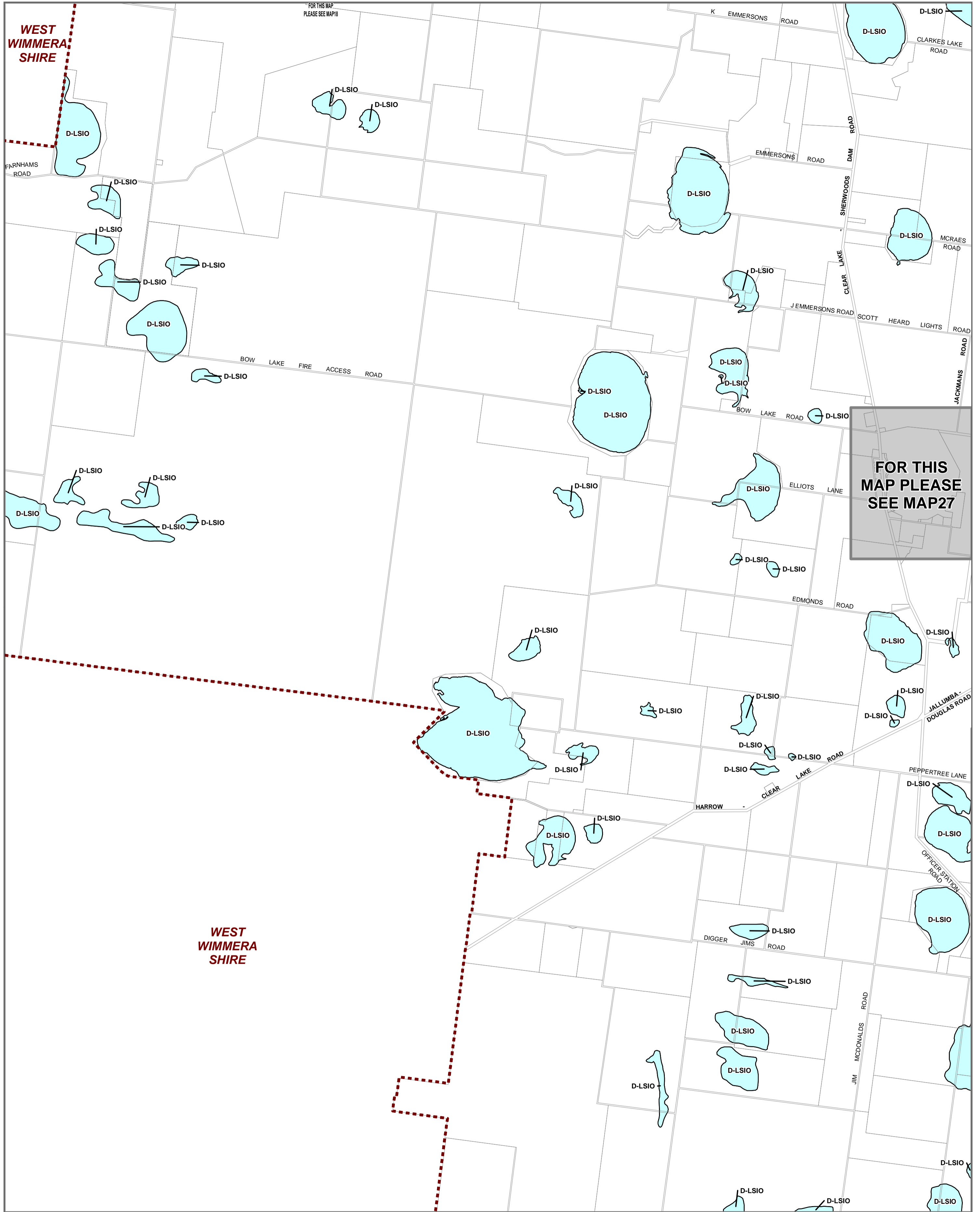


Environment,
 Land, Water
 and Planning

INDEX TO ADJOINING SCHEME MAPS

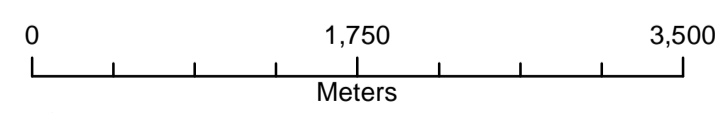


HORSHAM PLANNING SCHEME - LOCAL PROVISION AMENDMENT C81hrs



LEGEND
 D-LSIO - Area to be deleted from a Land Subject to Inundation Overlay
 Municipal Boundary

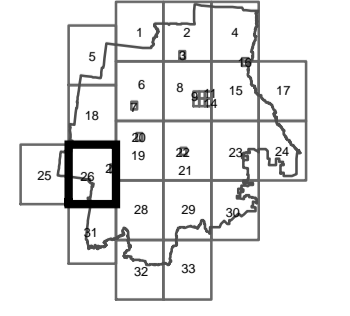
Disclaimer
 This publication may be of assistance to you but the State of Victoria and its employees do not guarantee that the publication is without flaw of any kind or is wholly appropriate for your particular purposes and therefore disclaims all liability for any error, loss or other consequence which may arise from you relying on any information in this publication.
 © The State of Victoria Department of Environment, Land, Water and Planning 2022

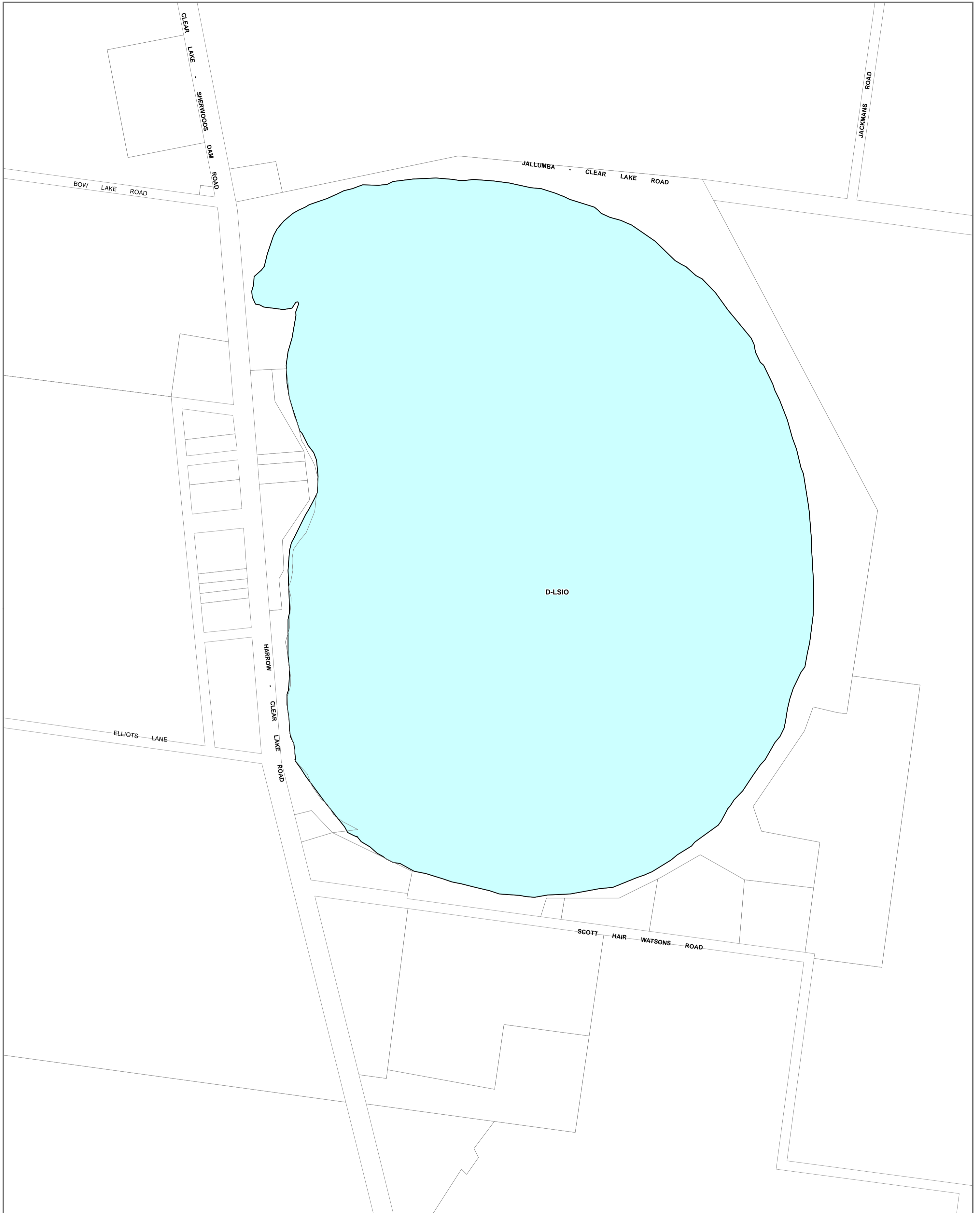


Planning Group
 Printed: 16/11/2022
 Amendment Version: 4




INDEX TO ADJOINING SCHEME MAPS





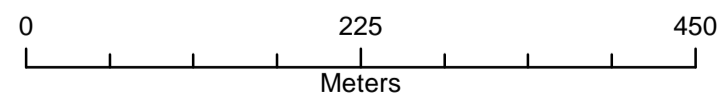
LEGEND

 D-LSIO - Area to be deleted from a Land Subject to Inundation Overlay

 Municipal Boundary

Disclaimer
 This publication may be of assistance to you but the State of Victoria and its employees do not guarantee that the publication is without flaw of any kind or is wholly appropriate for your particular purposes and therefore disclaims all liability for any error, loss or other consequence which may arise from you relying on any information in this publication.

© The State of Victoria Department of Environment, Land, Water and Planning 2022



Australian Map Grid Zone 54

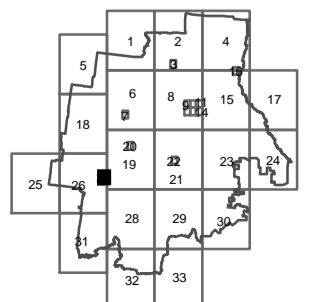


Planning Group
 Printed: 16/11/2022
 Amendment Version: 4

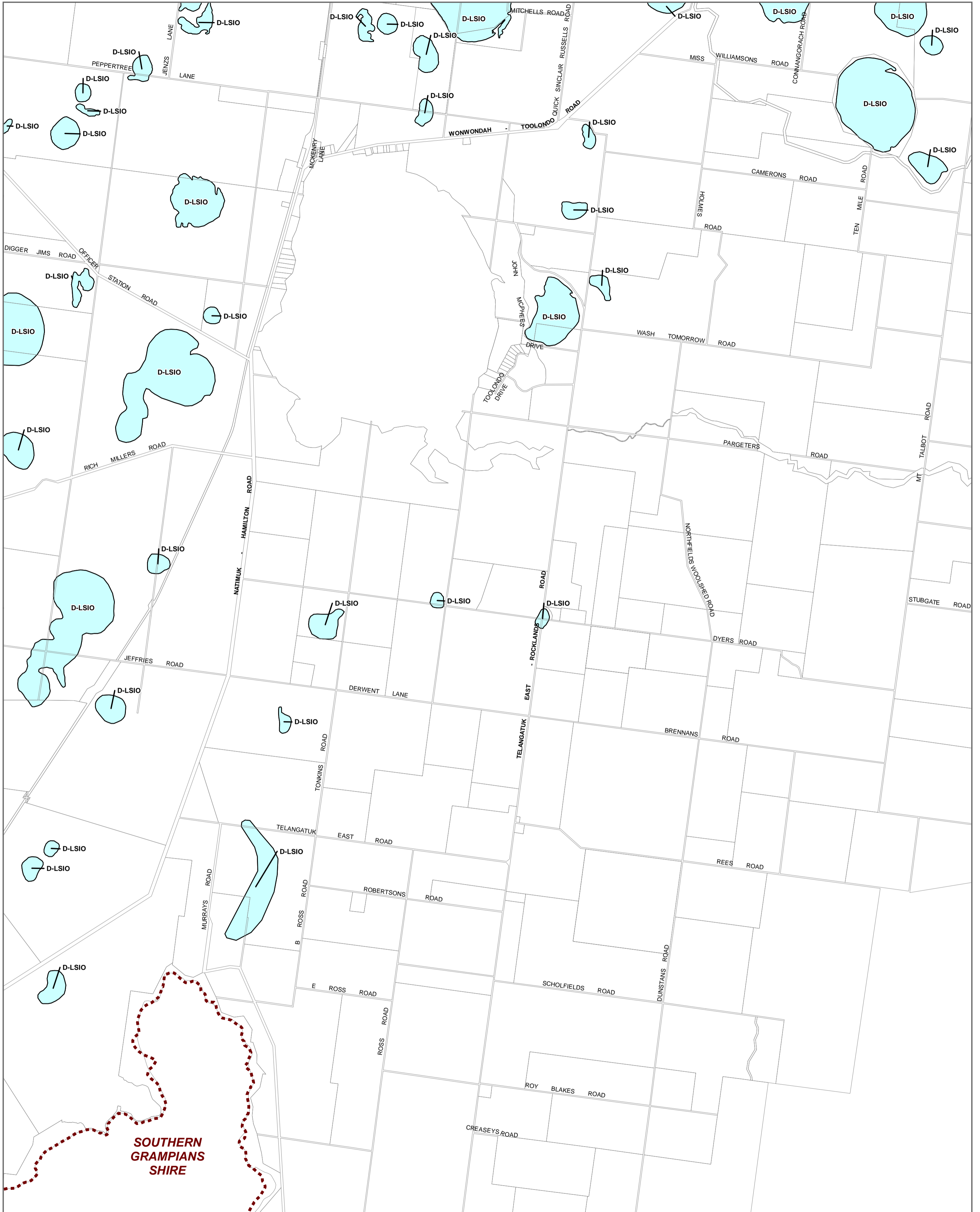


Environment,
Land, Water
and Planning

INDEX TO ADJOINING SCHEME MAPS

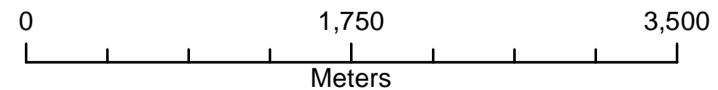


HORSHAM PLANNING SCHEME - LOCAL PROVISION AMENDMENT C81hrs



LEGEND
 D-LSIO - Area to be deleted from a Land Subject to Inundation Overlay
 Municipal Boundary

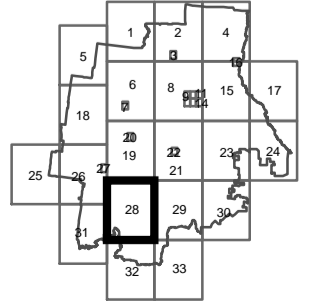
Disclaimer
 This publication may be of assistance to you but the State of Victoria and its employees do not guarantee that the publication is without flaw of any kind or is wholly appropriate for your particular purposes and therefore disclaims all liability for any error, loss or other consequence which may arise from you relying on any information in this publication.
 © The State of Victoria Department of Environment, Land, Water and Planning 2022



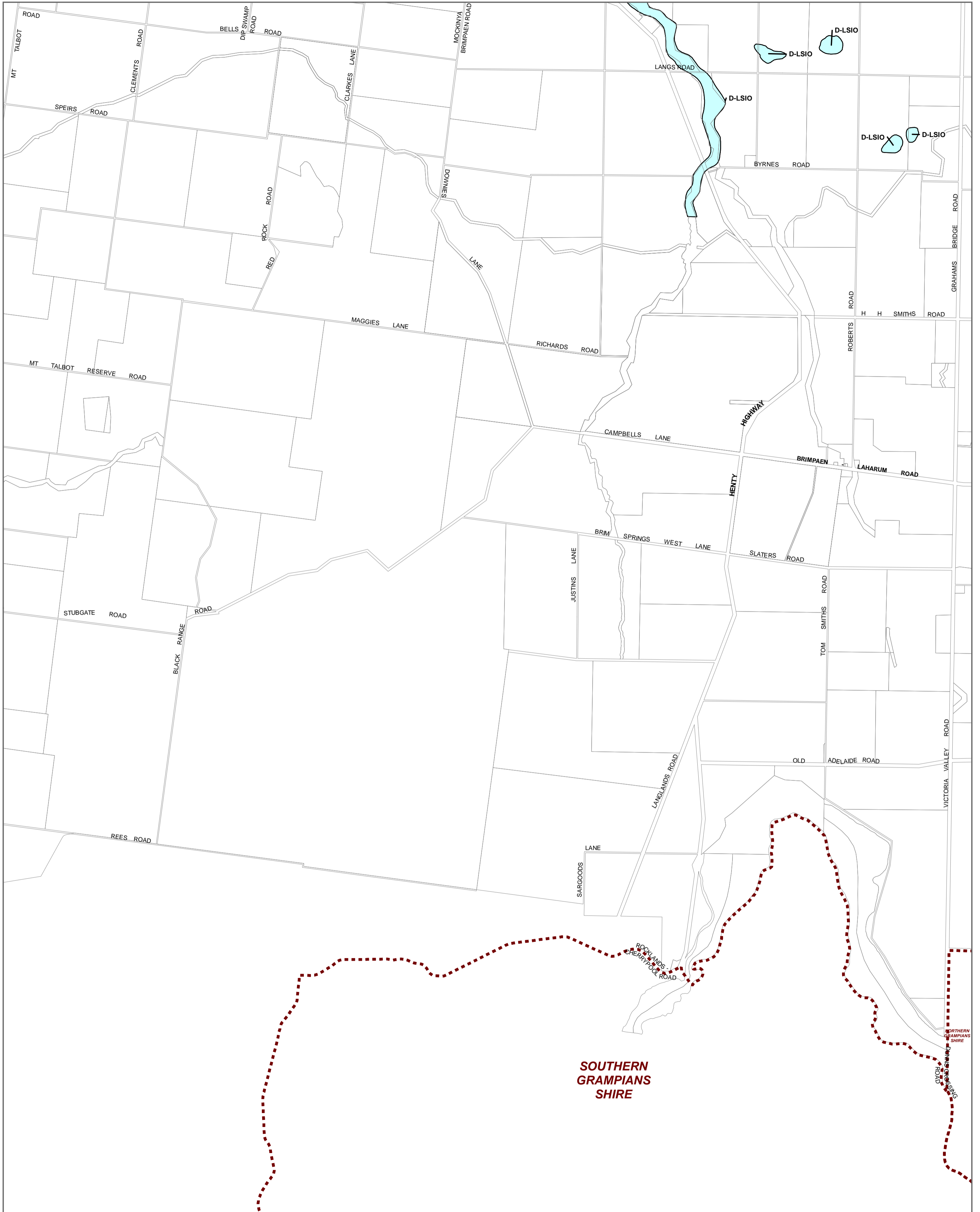
Planning Group
 Printed: 16/11/2022
 Amendment Version: 4



INDEX TO ADJOINING SCHEME MAPS



HORSHAM PLANNING SCHEME - LOCAL PROVISION AMENDMENT C81hrs

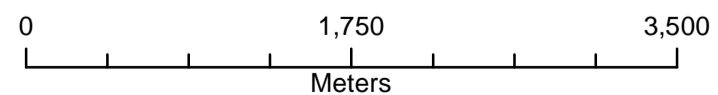


LEGEND

- D-LSIO - Area to be deleted from a Land Subject to Inundation Overlay
- Municipal Boundary

Disclaimer
This publication may be of assistance to you but the State of Victoria and its employees do not guarantee that the publication is without flaw of any kind or is wholly appropriate for your particular purposes and therefore disclaims all liability for any error, loss or other consequence which may arise from you relying on any information in this publication.

© The State of Victoria Department of Environment, Land, Water and Planning 2022



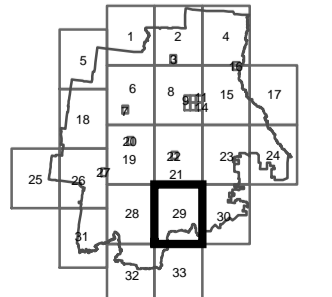
Australian Map Grid Zone 54



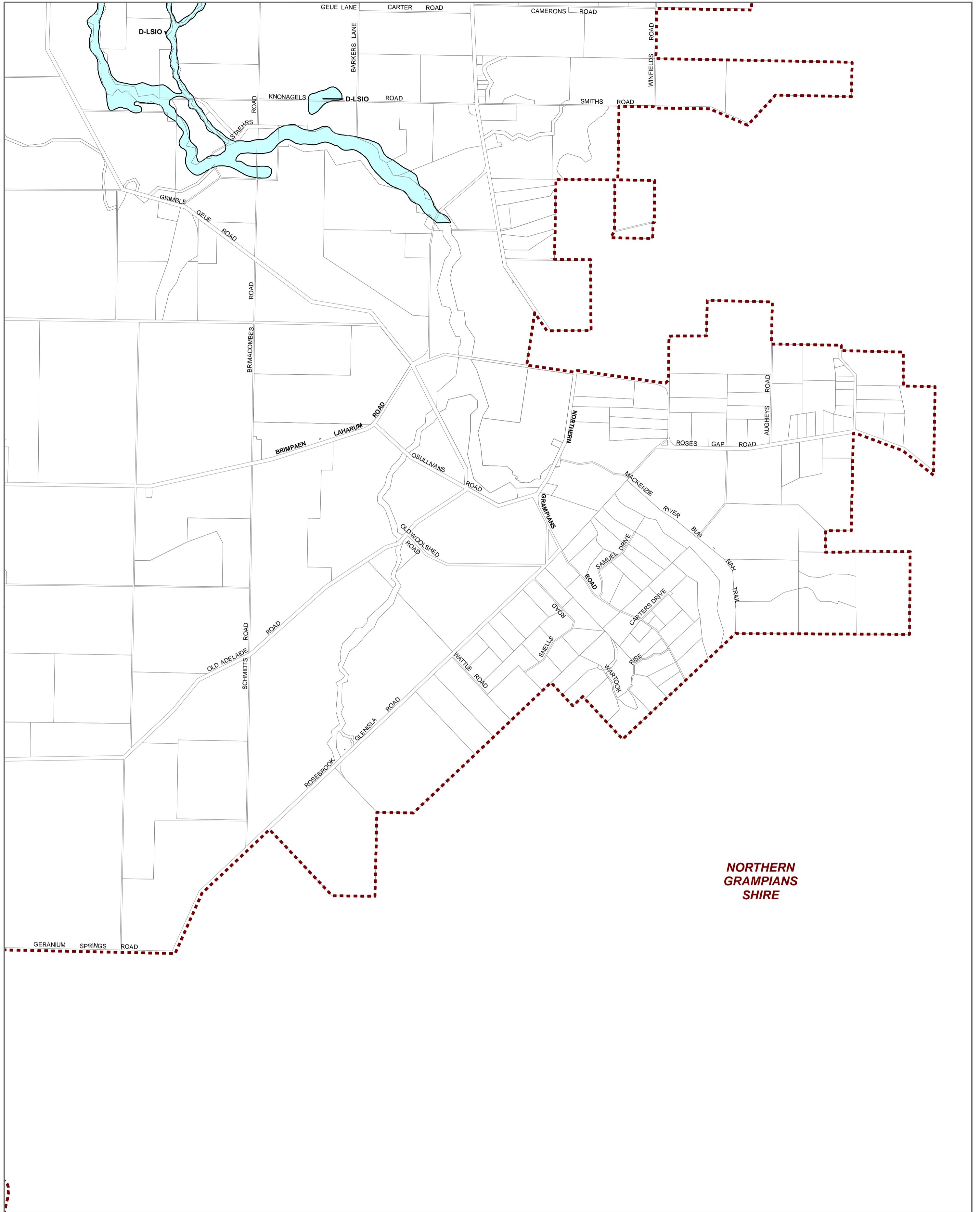
Planning Group
Printed: 16/11/2022
Amendment Version: 4



INDEX TO ADJOINING SCHEME MAPS



HORSHAM PLANNING SCHEME - LOCAL PROVISION AMENDMENT C81hrs



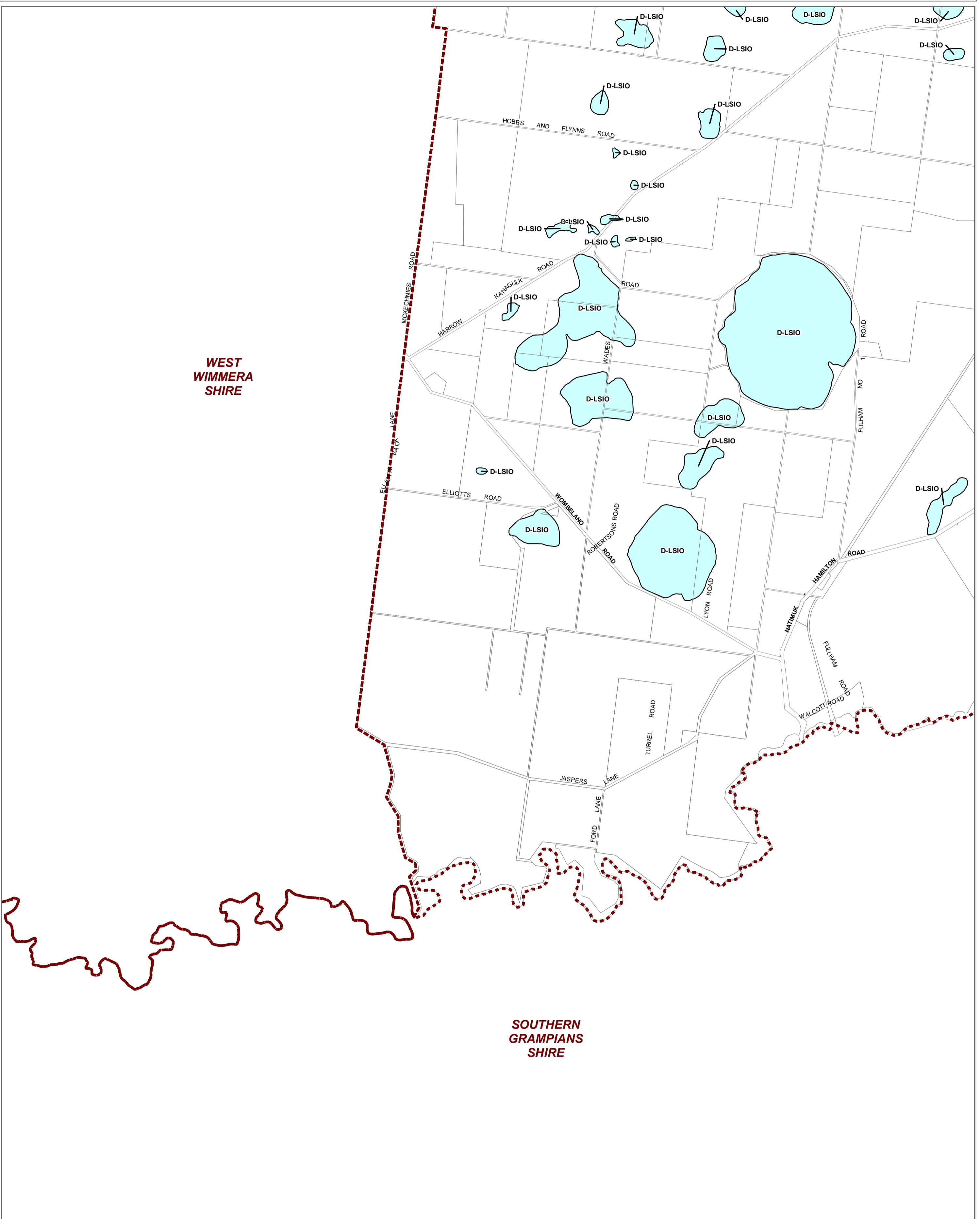
**NORTHERN
GRAMPIANS
SHIRE**

<p>LEGEND</p> <p> D-LSIO - Area to be deleted from a Land Subject to Inundation Overlay</p> <p> Municipal Boundary</p>	<p><small>Disclaimer</small> This publication may be of assistance to you but the State of Victoria and its employees do not guarantee that the publication is without flaw of any kind or is wholly appropriate for your particular purposes and therefore disclaims all liability for any error, loss or other consequence which may arise from you relying on any information in this publication.</p> <p><small>© The State of Victoria Department of Environment, Land, Water and Planning 2022</small></p>	<p>0 1,750 3,500</p> <p>Meters</p> <p>Australian Map Grid Zone 54</p> <p>NORTH</p> <p>Planning Group Printed: 16/11/2022 Amendment Version: 4</p> <p style="font-size: small;">Environment, Land, Water and Planning</p>	<p>INDEX TO ADJOINING SCHEME MAPS</p>
---	--	---	--

HORSHAM PLANNING SCHEME - LOCAL PROVISION AMENDMENT C81hours

**WEST
WIMMERA
SHIRE**

**SOUTHERN
GRAMPIANS
SHIRE**

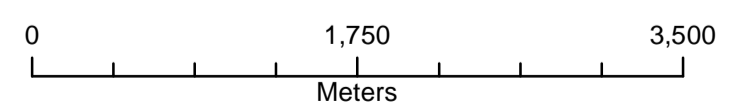


LEGEND

- D-LSIO - Area to be deleted from a Land Subject to Inundation Overlay
- Municipal Boundary

Disclaimer
This publication may be of assistance to you but the State of Victoria and its employees do not guarantee that the publication is without flaw of any kind or is wholly appropriate for your particular purposes and therefore disclaims all liability for any error, loss or other consequence which may arise from you relying on any information in this publication.

© The State of Victoria Department of Environment, Land, Water and Planning 2022



Australian Map Grid Zone 54



Planning Group
Printed: 16/11/2022
Amendment Version: 4



INDEX TO ADJOINING SCHEME MAPS

