



Amendment C81hors (Flood Amendment)

Special Building Overlay (SBO)

Map Sheets Combined

# HORSHAM PLANNING SCHEME - LOCAL PROVISION AMENDMENT C81hrs

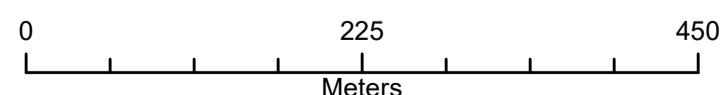


**LEGEND**  
 SBO1 - Special Building Overlay - Schedule 1

Municipal Boundary

**Disclaimer**  
 This publication may be of assistance to you but the State of Victoria and its employees do not guarantee that the publication is without flaw of any kind or is wholly appropriate for your particular purposes and therefore disclaims all liability for any error, loss or other consequence which may arise from you relying on any information in this publication.

© The State of Victoria Department of Environment, Land, Water and Planning 2022



Australian Map Grid Zone 54

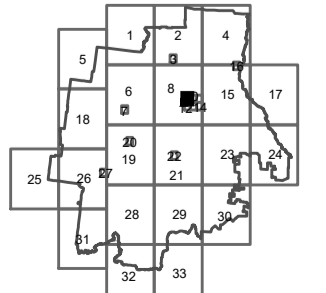


Planning Group  
 Printed: 11/8/2022  
 Amendment Version: 3



Environment,  
 Land, Water  
 and Planning

INDEX TO ADJOINING SCHEME MAPS



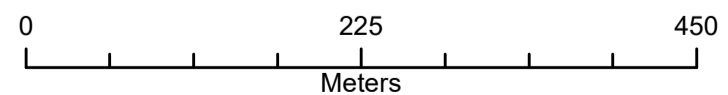


**LEGEND**  
■ SBO1 - Special Building Overlay - Schedule 1

■ Municipal Boundary

**Disclaimer**  
This publication may be of assistance to you but the State of Victoria and its employees do not guarantee that the publication is without flaw of any kind or is wholly appropriate for your particular purposes and therefore disclaims all liability for any error, loss or other consequence which may arise from you relying on any information in this publication.

© The State of Victoria Department of Environment, Land, Water and Planning 2022



Australian Map Grid Zone 54



Planning Group  
Printed: 11/8/2022  
Amendment Version: 3



Environment,  
Land, Water  
and Planning

INDEX TO ADJOINING SCHEME MAPS

