

AGENDA

MEETING OF THE **HORSHAM RURAL CITY COUNCIL**

To be held on

28 April 2025

At 5.30pm

In the

Council Chamber, Civic Centre

18 Roberts Avenue, HORSHAM



**COUNCILLORS are respectfully requested to attend the Council Meeting
of the Horsham Rural City Council to be held on 28 April 2025
in the Council Chamber, Civic Centre, Horsham at 5.30pm**

Order of Business

PRESENT

ALSO IN ATTENDANCE

1. PRAYER

Almighty God, we pledge ourselves to work in harmony for, the social, cultural and economic well-being of our Rural City. Help us to be wise in our deliberations and fair in our actions, so that prosperity and happiness shall be the lot of our people. AMEN

2. ACKNOWLEDGEMENT OF COUNTRY STATEMENT

Horsham Rural City Council acknowledges the five Traditional Owner groups of this land; the Wotjobaluk, Jaadwa, Jadawadjali, Wergaia and Jupagulk people. We recognise the important and ongoing place that all Indigenous people hold in our community.

We pay our respects to the Elders, both past and present, and commit to working together in the spirit of mutual understanding and respect for the benefit of the broader community and future generations.

3. OPENING AND WELCOME

Chairman, Cr Ian Ross formally welcomed those in attendance to the meeting. The Mayor advised that the meeting will be recorded to maintain a video archive, which will be available on the Horsham Rural City Council website as soon as practicable.

4. APOLOGIES

5. LEAVE OF ABSENCE REQUESTS

6. CONFIRMATION OF MINUTES

Recommendation

That the minutes emanating from the Council Meeting of the Horsham Rural City Council held in the Council Chamber, Civic Centre, Horsham at 5.30pm on 24 March 2025 and 31 March 2025 be adopted.

7. CONFLICTS OF INTEREST

Declarations of Interest

A Councillor who has declared a conflict of interest, must leave the meeting and remain outside the room while the matter is being considered, or any vote is taken.

Members of Staff

Under Section 130 of the *Local Government Act 2020*, officers or people engaged under contract to the Council providing a report or advice to Council must disclose any conflicts of interests in the matter, including the type of interest.

8. PUBLIC QUESTION TIME

REPORTS FOR COUNCIL DECISION	6
9.1 GROSS BRIDGE STRENGTHENING WORKS – BUDGET RE-ALLOCATION	6
9.2 HORSHAM REGIONAL LIVESTOCK EXCHANGE – ADVISORY COMMITTEE TERMS OF REFERENCE	13
9.3 COMMUNITY PETITION MAJOR MITCHELL DRIVE	16
9.4 MODEL COUNCILLOR POLICIES	22
9.5 PROPOSED RELEASE OF DRAFT 2025-2026 BUDGET, 2025-2026 FEES AND CHARGES, AND 2025-2029 REVENUE AND RATING PLAN FOR COMMUNITY FEEDBACK	26
9.6 AVONBANK MINING LICENCE SUBMISSION	30
10. COUNCILLOR REPORTS AND ACKNOWLEDGEMENTS	39
11. URGENT BUSINESS.....	41
12. PETITIONS AND JOINT LETTERS	42
13. PROCEDURAL BUSINESS.....	43
13.1 INFORMAL MEETINGS OF COUNCILLORS – RECORD OF MEETINGS.....	43
13.2 SEALING OF DOCUMENTS.....	43
13.3 INWARD CORRESPONDENCE.....	43
13.4 COUNCIL COMMITTEE MINUTES	43
14. NOTICE OF MOTION.....	44
15. CONFIDENTIAL MATTERS
15.1 AUDIT AND RISK COMMITTEE MINUTES.....
<i>Defined as confidential information in accordance with Local Government Act 2020 - Section 3(1)(f) – personal information</i>	

CLOSE


CRAIG NIEMANN
Chief Executive Officer

REPORTS FOR COUNCIL DECISION

9.1 GROSS BRIDGE STRENGTHENING WORKS – BUDGET RE-ALLOCATION

Author's Name:	Krishna Shrestha	Director:	John Martin
Author's Title:	Director Infrastructure	Directorate:	Infrastructure
Department:	Infrastructure	File Number:	F33/A08/000001

Officer Conflict of Interest

Officer disclosure in accordance with Local Government Act 2020 – Section 130:

☐ Yes ☒ No

Reason: Nil

Status

Defined as confidential information in accordance with Local Government Act 2020 – Section 3(1):

☐ Yes ☒ No

Reason: Nil

Appendix

Nil

Purpose

To re-allocate funds from the micro-surfacing program to enable works to proceed on the vital Gross Bridge strengthening project.

Summary

- Many bridges within the municipality were constructed in the 1950s and were originally designed for smaller trucks.
- A recent high-level assessment conducted with the University of Western Sydney indicates that, while these bridges were designed for lighter loads, they possess reserve capacity to support B-double vehicles.
- Nonetheless, the study recommends that Council focus on enhancing bridge performance with respect to fatigue and environmental resilience.
- Council secured a grant of \$400,000 to extend the lifespan of Gross Bridge. However, based on current market assessments, the estimated cost of the project is approximately \$612,000. This cost increase is attributed to the limited design details available at the time of the funding application, as well as the need for structural testing and model verification.
- The Gross Bridge strengthening project serves as a pilot initiative, offering a valuable framework for strengthening other bridges across the region in the future.
- The additional funding required is proposed to be sourced from the micro-surfacing program.
- Over the past three years, Council has undertaken micro-surfacing works to reduce road roughness, successfully achieving a level that meets our defined road service standards.
- Some projects scheduled under the 2024–25 micro-surfacing program can be deferred for 3–5 years without compromising service levels.
- Available funds allocated for micro-surfacing works are requested to be redirected toward Gross Bridge strengthening, bridge maintenance and line marking.

Recommendation

That Council re-allocate the 2024-25 budgeted funds of \$427,000 for the micro-surfacing program to Gross Bridge strengthening (\$212,000), bridges maintenance (\$192,000) and line marking works (\$25,000), to give appropriate priority to the vital bridge strengthening works.

REPORT

Background

Funding shortfall for Gross Bridge project

Drung-Jung Road serves as a crucial connection between Horsham-Lubeck Road and Longerenong Roads (Figure 1). Over the last five years, this entire section has been upgraded to a 6.2 metre wide sealed surface, in line with the goals outlined in Council's Asset Management Plan.



Fig 1: Gross Bridge on Drung-Jung Road (marked)

Gross Bridge, built in 1962, is located across the Wimmera River at Drung, as shown in Figure 1. The bridge underwent an assessment by the Australian Road Research Bureau (ARRB) in 2021. The report indicated that structural strengthening would be required if B-double trucks were to be allowed to cross the bridge. However, a subsequent more comprehensive analysis by Western Sydney University concluded that the bridge possesses reserve capacity, and does have the capacity for B-double trucks. The University recommended proactive measures to improve damping, corrosion protection, and to mitigate fatigue micro-cracks in the steel girders.

Council successfully applied for a \$400,000 grant for this project, as outlined in Figure 2, below. At the time, Council lacked sufficient information about the precise details of the project, as such work is relatively new in Australia.

As the project has progressed, several steps became necessary to determine the required actions, including

- i) load testing,
- ii) developing sophisticated models and calibrating them, and
- iii) applying these calibrated models to Gross Bridge (Figure 3).

This information has enabled the design to be completed, leading to a tentative estimate being obtained from leading bridge contractors. It is anticipated that, when the project is taken to market, the cost of the works will be \$612,000, with Council facing a funding shortfall of approximately \$212,000. However, the level of grant funding still represents a significant contribution to these vital works.

Nomination Number (assigned by us):	NOM-HV8-001303
Proponent:	Horsham Rural City Council
Project Name:	Horsham Rural City Council – Gross Bridge load modelling and retrofitting, Longerenong
Project Description:	Establish a numerical model to help identify a bridge's weak point. Then use the model to upgrade an aged weak bridge as an example of the potential productivity and safety benefits for similar bridges.
Australian Government Contribution:	\$320,000
State Contribution: [Please advise which program is providing funding for this project]	\$0
LGA/ Other Contributions:	\$80,000
Total Project Cost:	\$400,000
Maximum Funding Percentage:	80.00%

Fig 2: Successful Grant Application for Gross Bridge Strengthening Pilot Project

Figure 3, below, provides a snapshot of the level of modelling that went in to the assessment of defects and the necessary works to provide the required level of resilience to the bridge.

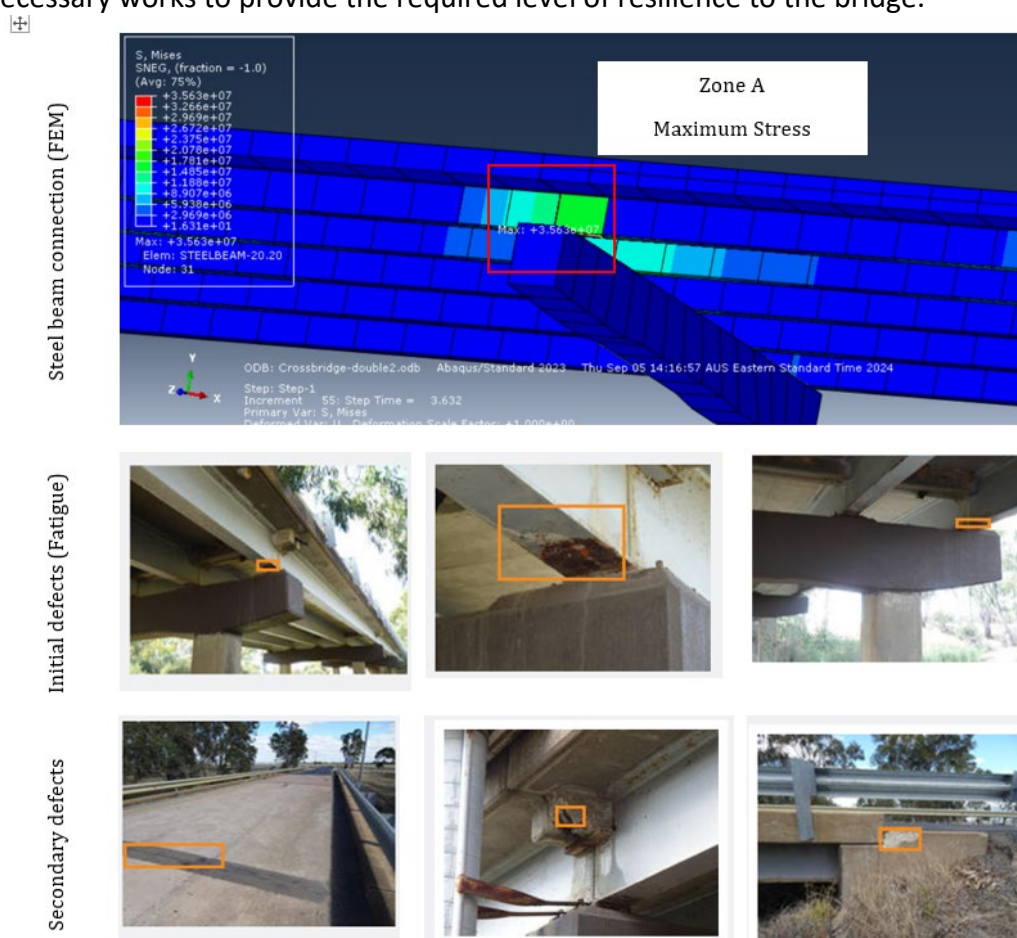


Figure 3. Correlation of maximum stress zones in the FE model with locations of defects documented in the Digital Infrastructure (DI) platform. The images extracted from the DI platform, show examples of defects observed at locations corresponding to high-stress areas identified in the FE model.

Bridge maintenance works

Most of Council's bridges are in good condition, however, some will require attention within the next 1–3 years (Fig. 4) to ensure they remain in a suitable condition to support the required loads.

A significant portion of the repair costs for these bridges comes from hiring an "Under Bridge Unit." Coordinating this work alongside the repairs for Gross Bridge presents an opportunity to maximise the value of the investment.



Fig 4: Typical high severity defect on bridge structures

Line marking works

Council has been primarily focused on the priority items outlined above. However, it is acknowledged that further efforts are needed to enhance safety through proper line marking. As a result, line marking has been prioritised over further micro-surfacing works, given that the roughness of most of the Council's road assets remains within the agreed level of service.

Discussion

It is an imperative that Council's bridges retain the capacity for B-double trucks – the bridges are a vital part of the road network to support farm production and broader industry. The cost of replacement of our ageing bridges would be a massive impost on already tight finances. The development of innovative approaches to maintain the capacity of our bridges and extend their lives represents a sound investment in our infrastructure network.

Council's micro-surfacing program has proven successful, and cost effective in extending the lives of many roads over the past three years. The use of laser-based data has led to accurate identification and prioritisation of the highest needs for this treatment. The data that has informed this program is now about four years old, and will shortly be updated. In the context of balancing priorities of a tight budget, it is considered a prudent measure to divert some of that program's budget to the Gross Bridge upgrade,

while the new data is reviewed to ascertain the newest set of priorities, given that the highest priorities from the previous data set have now been addressed.

Options to Consider

Option 1: Reprioritise the transport infrastructure budget from micro-surfacing to the Gross Bridge upgrade, bridges maintenance and line marking works. This is a preferred option for the reasons already mentioned, and it will also inform Council about the requirements for strengthening of other bridges. Further, timely completion of these works will help maintain and develop a positive relationship with the funding body.

Option 2: Advise the Federal Department that Council is unable to complete the project due to insufficient funding. The Department has been asked about the option of obtaining additional funding for these works, however, advice is that that this would require Ministerial intervention, which is a lengthy process with a low likelihood of success.

Sustainability Implications

This project carries significant environmental and financial sustainability implications at a national level, as it offers a pathway to optimise the use of existing bridges without the need for full replacement.

Community Engagement

This project was displayed and communicated to interested community members at the Wimmera Field Days 2025. The aim of this project is to minimise impacts on the community by maintaining the capacity of the bridges.

Innovation and Continuous Improvement

This is a highly innovative project, and the approaches adopted in its design and implementation will serve as a model for enhancing the performance and longevity of many other bridges across Australia, particularly in rural areas, and especially for Horsham.

Collaboration

Efforts are ongoing seeking to collaborate with the neighbouring Councils in the application of the proposed technology, including through promotion of Horsham's investigations through the Regional Transport Group.

Financial Implications

The financing of the additional cost of these works is proposed to come from diversion of existing budget from the micro-surfacing program.

A budget of \$427,000 was allocated for this year's micro-surfacing program. However, as it became apparent that some further funds may be required on bridge works, and given that the sites identified for treatment this year are of relatively lower priority, no micro-surfacing work has been undertaken so far in the current financial year. The following road segments are proposed to be excluded from the program as a result of this change:

- McLachlan Street (215 m)
- O'Callaghans Parade (255 m)
- Roberts Avenue (208 m)

Regional, State and National Plans and Policies

The funding for these works has come from the now-ended Federal Government Heavy Vehicle Safety and Productivity Program.

Council Plans, Strategies and Policies

The priority to upgrade Gross Bridge follows from Council's Bridges Asset Management Plan.

Risk Implications

Failure to complete this project would pose significant reputational risks and negatively impact Council's bridge asset management outcomes.

Conclusion

Approval of this recommendation will pave the way for completing a key project for Horsham, directly supporting Council's bridge asset management plan, and has the potential to position Council as a national leader in this field.

9.2 HORSHAM REGIONAL LIVESTOCK EXCHANGE – ADVISORY COMMITTEE TERMS OF REFERENCE

Author's Name:	John Martin	Director:	John Martin
Author's Title:	Director Infrastructure	Directorate:	Infrastructure
Department:	Infrastructure	File Number:	F04/A01/000001

Officer Conflict of Interest

Officer disclosure in accordance with Local Government Act 2020 – Section 130:

☐ Yes ☒ No

Reason: Nil

Status

Defined as confidential information in accordance with Local Government Act 2020 – Section 3(1):

☐ Yes ☒ No

Reason: Nil

Appendix

Proposed Advisory Committee Terms of Reference (**Appendix 9.2A**)

Purpose

To propose adoption of the updated Terms of Reference for the Horsham Regional Livestock Exchange Advisory Committee.

Summary

- The HRLE Advisory Committee is a long-standing Committee, providing advice to Council about operations and strategic direction for the Livestock Exchange.
- The Committee had been operating on terms of reference established under the previous Local Government Act
- The updated terms of reference are based on the standard Council template for Advisory Committees and have been reviewed by the Committee.

Recommendation

That Council adopt the Terms of Reference for the Horsham Regional Livestock Exchange as per **Appendix 9.2A** to this report.

That Council appoint Cr _____ to be the ex-officio Councillor representative on the Committee.

REPORT

Background

When initially constructed at its Burnt Creek site, opening in 1999, the HRLE was operated through a Board under the build and operate contract. The initial Board included representatives of Council, the Contractor and other stakeholder representatives. After the initial contract period, when operational responsibility reverted to Council, an advisory committee continued to provide guidance to Council about the effective operation of the site.

This Committee has continued to provide strong guidance to Council, drawing on its skill-based and community representatives to be well-informed about relevant industry developments. The Committee has provided solid advice in areas such as:

- Planning new developments, such as the construction of additional selling pens
- Development of a master plan
- Guidance for the planning and construction of the major roofing project for the site.

Following Council's review of its Committee framework, completed in December 2021, the HRLE Advisory Committee continued to operate under the previous Terms of Reference. The new template had no material impact on conduct of the Committee's operations, and had not been formally introduced for this Committee.

The need to formally adopt the Terms of Reference has arisen as there are now two vacancies on the Committee, being the Transport and Buyers representatives.

Discussion

The proposed Terms of Reference are included as **Appendix 9.2A** to this report. These Terms of Reference are based on the Advisory Committee template developed following the Committee framework review, modified as per the discussion below.

During the 2021 review of Committees, the HRLE Committee had been advocating for a Councillor representative to be on the Committee. This was not part of the adopted framework for Advisory Committees at that time. Following the Councillor briefing on 7 April 2025, Councillors indicated that they would be prepared to consider a committee structure with an Ex-officio Councillor representative on it. This proposal was received favourably at the meeting of the HRLE Advisory Committee on 10 April 2025.

At that meeting, the Committee recommended that up to two additional community members could add further diversity and knowledge to the operations of the Committee. This would bring the number of community representatives to a maximum of five, and the Committee overall to a maximum of nine.

Options to Consider

The previous Terms of Reference provided for up to three community representatives. The proposed change to include up to five community representatives is considered a positive option which will increase the diversity of views and representation on the Committee and be administratively effective.

Sustainability Implications

Nil

Community Engagement

No broader community engagement has been undertaken on these Terms of Reference, i.e. beyond engagement with the existing Committee itself.

Innovation and Continuous Improvement

Not applicable

Collaboration

The Committee brings together a range of skill based members and ex-officio members to provide advice to Council about operations and planning for the Exchange.

Filling the two current vacancies, and the potential for two additional community representatives will enhance the breadth of collaboration of the Committee.

Financial Implications

Operation of the Advisory Committee has negligible cost and helps to ensure that operation of the Exchange is cost effective and well targeted and meeting user needs.

Regional, State and National Plans and Policies

Not applicable

Council Plans, Strategies and Policies

The Committee Terms of Reference are consistent with the Committee Framework Policy, noting the proposed addition of an Ex-officio Councillor representative.

Risk Implications

The broad industry and community representation of the Advisory Committee assists Council in identifying and managing risks associated with operations of the Exchange.

Conclusion

Terms of Reference for the Horsham Regional Livestock Exchange are proposed for adoption.

9.3 COMMUNITY PETITION MAJOR MITCHELL DRIVE

Author's Name:	Luke Mitton	Director:	John Martin
Author's Title:	Manager Waste and Environment	Directorate:	Infrastructure
Department:	Parks and Gardens	File Number:	F14/A09/000001

Officer Conflict of Interest

Officer disclosure in accordance with *Local Government Act 2020* – Section 130:

☐ Yes ☒ No

Reason: Nil

Status

Defined as confidential information in accordance with *Local Government Act 2020* – Section 3(1):

☐ Yes ☒ No

Reason: Nil

Appendix

Letter to Residents (**Appendix 9.3A**)

Agreed Tree Planting Plan (**Appendix 9.3B**)

Email of Acceptance by Residents' Representatives (**Appendix 9.3C**)

Purpose

To provide an update on the outcome of consultation with residents of Major Mitchell Drive following their petition received on 5 August 2024 and to seek a Council decision on the matter.

Summary

- As part of the Greater Greening Horsham Strategy, Council has a program of planting trees on vacant nature strips
- Major Mitchell Drive is one of a number of streets where gaps in nature strip trees have been identified and had been planned to be planted in 2024
- A petition was received from approximately 46 residents of Major Mitchell Drive. This petition was received by Council at its meeting on 26 August 2024.
- An initial meeting had been held with residents on 13 August 2024 to determine if an early agreement could be achieved on the planting of trees. An agreement was not reached
- Council staff met with representatives of the Major Mitchell Drive residents on 19 December 2024 and 13 February 2025 to determine an agreed approach to tree planting in Major Mitchell Drive.
- An in-principle agreement was reached with residents, based on a planting plan included in this report
- It is proposed that this agreement be adopted by Council.

Recommendation

That Council:

1. Agree that street trees will not be planted on the south side of the currently developed extent of Major Mitchell Drive on the following basis:
 - That the initial approved plan of subdivision for that area did not show that trees would be planted in the Major Mitchell Drive nature strip.
2. Acknowledge that this is an exception to the principles of the Greening Greater Horsham Strategy and Tree Policy both adopted in 2022, and that otherwise, there would need to be significant

circumstances for a further exception to these principles, including in further subdivision stages in Major Mitchell Drive.

3. That the further plantings planned for the north side of Major Mitchell Drive proceed as per the plan endorsed by residents of Major Mitchell Drive as shown in **Appendix 9.3B**.

REPORT

Background

Council's Parks and Gardens staff undertake street tree planting in winter/spring each year. As a result of the Greater Greening Horsham Strategy, adopted by Council on 28 March 2022, the street tree planting program currently focuses on in-filling vacant nature strips, working towards the objective of no vacant nature strips by 2031.

A petition from residents of Major Mitchell Drive was submitted to Council in August 2024 detailing their objections to the planting of new street trees on vacant nature strips along Major Mitchell Drive.

An initial meeting with the residents of Major Mitchell Drive was held on the 13 August 2024 in an effort to reach an early agreement. Council staff were unable to reach an agreement with the residents at this meeting.

At its ordinary meeting on 26 August 2024 Council formally received the petition from residents of Major Mitchell Drive and requested a further report on the matter for its consideration.

A detailed report was presented to Council at its briefing on 2 December 2024, which noted a commitment to working with residents to achieve an agreed path forward.

Discussion

On 19 December 2024 a meeting was held with representatives of the Major Mitchell Drive residents to further discuss tree planting along major Mitchell Drive and the river reserve on the north side of Major Mitchell Drive. The outcome of this meeting an agreement-in-principle that:

- No trees would be planted in nature strips on the south side of Major Mitchell Drive. This being consistent with the subdivision landscape plan which did not indicate tree plantings in these areas.
- No new trees would be planted in adjoining streets of corner blocks that faced Major Mitchell Drive.
- Trees would be planted in the river reserve on the north side of Major Mitchell Drive according to a plan developed by Council, but subject to further review and comment by the residents.

Council provided a plan of tree planting in the reserve on the north side of Major Mitchell Drive for consideration by residents, with feedback to be provided at an additional meeting.

On 13 February 2025 a further meeting was conducted with representatives of Major Mitchell Drive residents to discuss feedback on the tree planting plan.

The outcome of this meeting was an agreement-in-principle that:

- No trees would be planted on the south side of the walking path within the reserve.
- Trees were to be planted in the reserve on the north side of the walking path to provide:
 - Shade to the walking path
 - Shade to outdoor seating
 - Shade around the playground
 - Areas of open space for outdoor recreation

Feedback from this meeting was used to inform a further tree planting plan of the area which was provided to the representatives along with a standard letter to send to all residents for final approval.

Agreement to the tree planting plan was received on 30 March 2025 advising that residents supported the proposed plan. The appendices to this report show:

- 9.3A – The letter that was forwarded to residents outlining the proposed basis of agreement.
- 9.3B – The tree planting plan that accompanied that letter.
- 9.3C – The chain of emails leading to firming up the proposed agreement details and a statement of no objection from the residents' representatives.

Subject to Council's approval, planting of trees in accordance with the agreed tree planting plan is now proposed to take place in June/July 2025 when another sector of the Greater Greening Horsham tree planting program is implemented.

Options to Consider

The following are options for consideration:

Option 1

Council can continue to plant street trees on every vacant nature strip along Major Mitchell Drive and in the reserve on the north side of Major Mitchell Drive consistent with the objectives of the Greater Greening Horsham Strategy. This would be contrary to the residents' petition.

Option 2

Council plant street trees in the reserve on the north side of Major Mitchell in accordance with the plan approved by residents of Major Mitchell Drive and detailed in Appendix 9.3B.

Option 3

Council do not plant any trees in nature strips or the reserve on the north side of Major Mitchell Drive.

Risk Implications

Council needs to be mindful of any decision that may set a precedent which could significantly affect the future of the street tree planting program. With five sectors identified in the Greening Greater Horsham Strategy still to be completed it is important that the Parks and Gardens Department is supported by Council in the delivery of the Strategy and its objectives.

While staff have made changes to our process to improve consultation prior to planting, the decision on Major Mitchell Drive needs to consider the impact on the entire City and the possibility of future petitions and requests from the community regarding street tree planting.

A decision in this regard also needs to be mindful that the decision is equitable and that certain areas of the city are not given preferential treatment.

Sustainability Implications

The Greater Greening Horsham Strategy aims to achieve a number of outcomes which include improving character and aesthetics of the City as well as addressing a number of sustainability and climate change issues.

The Strategy discusses the benefits to the immediate environment from planting trees including:

- Providing clean air and filtering pollution
- Carbon sequestration
- Reducing Urban heat within the city
- Providing shade and sun protection

-
- Providing biodiversity and attracting a variety of wildlife species

It should be considered that planting trees now is an investment in the future, the benefits from these street trees to our local environment will ensure that Council is taking all necessary steps to respond to the effects of climate change and create a sustainable and liveable environment for our Community, now and into the future.

Community Engagement

Council conducted an initial meeting with the residents on 13 August 2024 with the aim to achieve an early agreement. An agreement could not be reached at that time.

The residents nominated a group of key contacts to liaise with on this matter. This group was initially contacted regarding their issues and further issue of trees being planted on the reserve side of Major Mitchell Drive.

Council met with the nominated representative group on 19 December 2024 and 13 February 2025 to discuss an approach that would be considered acceptable by the residents of Major Mitchell Drive.

All residents were consulted on the final plan, as per the documents included in Appendices 9.3A and 9.3B, with no objections received and their agreement given on 30 March 2025 as per Appendix 9.3C.

Innovation and Continuous Improvement

In response to this petition, and complaints received from individual residents in other areas, Parks and Gardens staff have made changes to the delivery of this program which includes increased notification to affected residents, increase in information provided to residents, and the potential for residents to have their say on the species of tree being planted.

It is hoped that by engaging residents sooner and providing more information that this will assist in reducing the number of complaints received at the time of planting a new street tree.

Collaboration

Not applicable

Financial Implications

The planting of these trees is part of Council's annual program.

Regional, State and National Plans and Policies

The DELWP (now DEECA) publication "Trees for Cooler and Greener Streetscapes – Guidelines for Streetscape Planning and Design" identifies a series of key policy drivers for cooler and greener streetscapes consistent with the principles developed in Council's Greening Greater Horsham Strategy.

Council Plans, Strategies and Policies

As part of the development of the Greening Greater Horsham Strategy, a supporting policy was also prepared which was adopted at the same time as the Strategy.

The Tree Management Policy includes the following principles derived from the Strategy:

4.1 Tree Planting and Establishment

HRCC will proactively carry out annual tree planting in nature strips, parks and reserves and other Council managed land to meet the following objectives:

-
- To improve shade cover over our townships and contribute to the canopy cover targets set within
 - Greening Greater Horsham
 - To preserve and enhance the local character of the distinct areas within our townships
 - To reinforce plantings along entrance ways and main streets into our townships
 - To reinforce habitat links and improve biodiversity outcomes across the municipality
 - To ensure that every urban residence has at least one healthy street tree on the nature strip.

This policy indicates that all nature strips should have a tree.

Conclusion

Officers have consulted with the residents of Major Mitchell Drive and reached an agreement-in-principle on planting of trees in the reserve north of Major Mitchell Drive.

A decision is required of Council on the direction Council wishes to take for planting of street trees in Major Mitchell drive and the adjoining reserve.

9.4 MODEL COUNCILLOR POLICIES

Author's Name:	Kim Hargreaves	Director:	n/a
Author's Title:	Director Corporate Services	Directorate:	Corporate Services
Department:	Corporate Services	File Number:	F19/A10/000001

Officer Conflict of Interest

Officer disclosure in accordance with *Local Government Act 2020* – Section 130:

☐ Yes ☒ No

Reason: Nil

Status

Defined as confidential information in accordance with *Local Government Act 2020* – Section 3(1):

☐ Yes ☒ No

Reason: Nil

Appendix

Councillor Media Policy (**Appendix 9.4A**)

Model Councillor Social Media Policy (**Appendix 9.4B**)

Model Councillor Confidentiality Policy (**Appendix 9.4C**)

Purpose

To present a suite of new (model) and revised policies to Council for adoption to give effect to provisions of the Model Councillor Code of Conduct.

Summary

- The Model Councillor Code of Conduct applies to Councillors in the performance of their role and includes standards of conduct to be observed by Councillors.
- To support Councillors to respond to the Code, the Victorian Local Governance Association (VLGA) have developed two new model policies.
- Although not mandatory, the model *Councillor Confidentiality Policy* and model *Councillor Social Media Policy* are recommended policy inclusions noting the recent local government reforms.

Recommendation

That Council:

1. Adopt the updated HRCC Councillor Media Policy
2. Adopt the Model Councillor Social Media Policy
3. Adopt the Model Councillor Confidentiality Policy and in doing so, authorise the Chief Executive Officer to classify documents as 'internal documents' as per the provisions in the policy.

REPORT

Background

From 26 October 2024, all Councillors are required to observe the Model Councillor Code of Conduct prescribed in Schedule 1 to the *Local Government (Governance and Integrity) Regulations 2020* as per the requirements of s139 of the *Local Government Act 2020*. The introduction of the Model Code of Conduct also replaced the previous statutory requirement for each Council to develop its own Councillor Code of Conduct and therefore superseded Council's adopted policy.

As the Model Code establishes the standards of conduct for performing the role of a Councillor, Local Government Victoria developed guidelines to support Councillors in performing their role in a manner consistent with the Model Code of Conduct. To complement the guidelines and support Councillors to respond to the Code, the Victorian Local Governance Association (VLGA) have now developed two new model policies.

Discussion

Each of the proposed policies is outlined below including reference to existing policies where relevant:

- *Councillor Social Media Policy*

The Model Councillor Code of Conduct expressly references obligations in relation to media whereas the *Guidance on the Model Councillor Code of Conduct* document includes information highlighting the importance of Councillors understanding that the standards of conduct set out in the Model Code of Conduct apply equally when using social media.

As stated in the guidelines:

Social media refers to digital platforms or services that are used to share content, information and opinions. These can include but are not limited to social networking sites (such as Facebook and LinkedIn), microblogging sites (such as X, Reddit), video and photo sharing sites (such as Instagram, TikTok).

Rather than incorporate the recommended social media policy into HRCC's existing Councillor Media Policy it is proposed that media and social media be treated as separate but related documents noting the media policy references those authorised to speak to the media on behalf of Council and discussion about Council decisions rather than more general discussion that may occur on social media platforms. On that basis the HRCC's Councillor Media Policy has been revised to remove reference to social media and confirms the document should be read in conjunction with the social media policy.

- *Councillor Confidentiality Policy*

To assist Councillors, the VLGA has also developed a model *Councillor Confidentiality Policy* which specifies when information provided to Councillors must be managed securely to protect private or confidential information. This is particularly important noting a Councillor must not make Council information publicly available where public availability of the information would be contrary to the public interest. The disclosure of confidential information is prohibited separately under the *Local Government Act 2020* and constitutes both serious misconduct and a criminal offence.

The policy categorises documents into four classes:

- *Confidential Information*
Replicating the provisions of s125 of the *Local Government Act 2020*.
- *Internal Documents*
Documents which should be subject to access controls as a matter of good governance on the basis that their disclosure would be contrary to the public interest
- *Personal Information*
Applies the provisions of the *Privacy and Data Protection Act 2014* insofar as they apply to Councillors.
- *Health Information*
Applies the provisions of the *Health Records Act 2001* insofar as they apply to Councillors.

The Model Councillor Code of Conduct provides that a Councillor “must act with integrity, exercise reasonable care and diligence and take reasonable steps to avoid any action which may diminish the public’s trust and confidence in the integrity of local government, including by ... not making Council information publicly available where public availability of the information would be contrary to the public interest.”

The policy therefore provides for Documents where public availability would be contrary to the public interest to be classified as internal documents. The nature of these documents along with the classification process is outlined in the policy. Further it requires the following:

In determining whether a document should be classified as an internal document, the Chief Executive Officer must identify any relevant public interest factors favouring disclosure and nondisclosure, balance the relevant factors favouring disclosure and nondisclosure; and decide whether disclosure of the information would, on balance, be contrary to the public interest.

Although neither of the policies are mandatory, they are recommended policy inclusions noting the recent local government reforms outlined above.

Options to Consider

Councillor Social Media Policy

1. Adopt the Model *Councillor Social Media Policy* and the revised, related *Councillor Media Policy*
2. Incorporate the *Councillor Media Policy* and *Councillor Social Media Policy* into one policy for adoption.

Councillor Confidentiality Policy

3. Adopt the Model *Councillor Confidentiality Policy*
4. Request revisions to the *Councillor Confidentiality Policy* with classifications or procedures tailored to HRCC requirements.
5. Retain current practices noting there is no current HRCC policy expressly for the management of confidential information by Councillors.

Options 1 and 3 are recommend noting that while neither of the VLGA proposed model policies are mandatory, their adoption is recommended as part of the recent local government reforms. It is also proposed that the media and social media policies remain separate but inter-related to provide a point of difference between official media-related activity and broader social media use.

Sustainability Implications

Nil.

Community Engagement

Broader community engagement was not undertaken as the policy pertains to internal governance processes.

Innovation and Continuous Improvement

The policies are designed to assist Councillors in their interpretation and application of responsibilities under the Model Councillor Code of Conduct.

Collaboration

The policies align with the Model Code of Conduct prescribed in Schedule 1 to the *Local Government (Governance and Integrity) Regulations 2020* and are recommended by the VLGA who work with the sector and statutory bodies to inform their work.

Financial Implications

Nil.

Regional, State, and National Plans and Policies

Aligns with the *Local Government Act 2020*, *Local Government (Governance and Integrity) Regulations 2020* and Model Councillor Code of Conduct to support overarching transparency and governance principles.

Council Plans, Strategies, and Policies

2021-2025 Council Plan

Theme 5 – Leadership, ensuring robust governance practices.

Risk Implications

Adopting the policies ensures compliance with legislative obligations and supports Councillors to fulfil their obligations thereby mitigating the risk of legislative or regulatory breaches related to Councillors' management of information, as well as interactions with media and social media.

Conclusion

The proposed policies have been developed to support Councillors to meet the standards of conduct for performing the role of a Councillor as outlined in the Model Councillor Code of Conduct. One provides clarity around Councillors interaction relating to social media and is supported by Council's existing policy relation to media interaction. The other establishes a robust framework for managing Council information securely while upholding transparency. By clearly defining roles, responsibilities, and expectations, the policies strengthen governance and ensures Councillors operate in accordance with the legislation.

9.5 PROPOSED RELEASE OF DRAFT 2025-2026 BUDGET, 2025-2026 FEES AND CHARGES, AND 2025-2029 REVENUE AND RATING PLAN FOR COMMUNITY FEEDBACK

Author's Name:	Kim Hargreaves	Director:	n/a
Author's Title:	Director Corporate Services	Directorate:	n/a
Department:	Corporate Services	File Number:	F18/A10/000001

Officer Conflict of Interest

Officer disclosure in accordance with *Local Government Act 2020* – Section 130:

☐ Yes ☒ No

Reason: Nil

Status

Defined as confidential information in accordance with *Local Government Act 2020* – Section 3(1):

☐ Yes ☒ No

Reason: Nil

Appendix

Nil

Purpose

To pre-approve the distribution of the following draft documents: the 2025-2026 Budget, the 2025-2026 Fees and Charges, and the Revenue and Rating Plan 2025-2029.

Summary

- The 2025-2026 Budget is prepared in accordance with the requirements of the *Local Government Act 2020* and is prepared through a process of consultation and discussion with Council Officers and Councillors. It aligns with objectives as set out in the 2021-2025 Council Plan noting the 2025-2029 Council Plan is currently under development.
- It is considered best practice and good governance to set user fees and charges as part of the budget process. The fees and charges document sets out the amounts that will be charged in respect to various goods and services during the 2025-2026 financial year.
- The Revenue and Rating Plan 2025-2029 represents a significant rewrite of the current document. It reflects a plan based on a floating differential rather than the fixed differential as adopted in the current plan.

Recommendation

That Council:

1. Endorse the release of the draft 2025-2026 Budget, 2025-2026 Fees and Charges, and Revenue and Rating Plan 2025-2029 to inform the community of council's planned expenditures and charges.
2. Confirm that this period of community engagement will be undertaken by placing the documents on Council's website for a period of 3 weeks from a date yet to be determined in May to a date in June 2025.
3. Will consider the 2025-2026 Budget, the 2025-2026 Fees and Charges, and the Revenue and Rating Plan 2025-2029, incorporating any community feedback, for adoption at its meeting in June 2025.

REPORT

Background

In accordance with section 93 of the *Local Government Act 2020*, Council is required to prepare and adopt a Revenue and Rating Plan by the next 30 June after a general election for a period of at least the next 4 financial years. Council is also required to prepare and adopt a budget for each financial year and the subsequent 3 financial years by 30 June each year (section 94).

While the disclosure of fees and charges to be levied for various goods and services provided during the year is not required by legislation, it is considered best practice and good governance to consider the setting of user fees and charges as part of the budget process. The process also promotes transparency to the community around the pricing of services provided to them.

Discussion

Council is well progressed in the development of the documents required by the legislation and the associated fees and charges document. Although not required by legislation, Council wishes to seek community feedback on the documents, particularly noting the significant change to the rating method adopted in the Revenue and Rating Plan 2025-2029. Following the 2024 Election, the new Council undertook a review of the current rating methodology to ensure this Plan be written to ensure consistency of rates contribution from the community and avoidance of “rate shock” brought about by significant movements in valuations.

The methodology adopted in the 2021-2024 Plan was based on “triggers” related to valuation movement and resulted in that plan having to be reviewed annually. Rating differentials also had to be adjusted to attempt to smooth out the dollar value contributed by the various rating sectors. The modified approach adopted for the 2025-2029 Plan establishes set contribution percentages for the various rating sectors to provide stability in the dollars contributed regardless of any movement as a result of valuations.

In relation to the fees and charges, the process of engagement also ensures that community and customers are aware of the changes to fees in advance of any changes being made. With the fees and charges Register presented as a document separate to the budget it is also easier to present any changes required during the year for consideration by Council, noting that the fees and charges are based on information available at the time of publishing and may vary during the financial year subject to any changes in Council's policy or legislation.

It is therefore proposed that the three documents be provided for community feedback for a period of three weeks from a date yet to be determined in May to a date three weeks later in June 2025. The engagement will be undertaken by placing the documents on Council's website for that period. Feedback received on the documents will then be presented to Councillors at a Briefing in June for consideration. The feedback will be addressed either via revisions to the documents or via other means before the final draft documents are presented to Council for adoption at the Council Meeting on 23 June 2025.

Options to Consider

Council is not required to provide the draft documents to the community for their feedback. It is however recommended that Council disclose the fees and charges they intend to levy for various goods and services in advance of the charges taking effect as the provision of such information is considered best practice and good governance. Noting the significant changes in the Revenue and Rating Plan it is also recommended to inform the community of these changes in advance of their adoption. Given both

documents are integral to the development of the 4-year budget it is therefore proposed to release that document for community feedback also.

Sustainability Implications

Rate capping continues to place restrictions on Council's ability to raise its own source income and places an ever-increasing reliance on grants from other tiers of government, the availability of which can change over time. Council's share of the overall tax revenues of all tiers of government is also a factor as additional responsibilities and obligations are being given to council without adequate consideration of the implications. These issues mean that Council must be mindful of its own financial sustainability and therefore take a more conservative approach to debt than other levels of government and/or the private sector may take.

Community Engagement

The respective documents have been discussed with Councillors in Briefings as they develop. Council has opted to provide the documents in advance of the adoption of the budget for reasons outlined above. This report seeks to gain Council's pre-approval for the release of these documents at a date in May.

Innovation and Continuous Improvement

Not applicable

Collaboration

The respective documents are prepared in accordance with guidance provided by Local Government Victoria and other entities to ensure Council meets its legislative responsibilities.

Financial Implications

The fees and charges directly affect the Budget as they represent both statutory and user fees. On that basis they represent a form of revenue within the budget. Council's methodology for fees and charges pricing is set out in the current Revenue and Rating Plan 2021-2024 and outlined in the updated document.

Regional, State and National Plans and Policies

The fees and charges have been developed in accordance with the requirements of the Better Practice Guide which accompanies the Local Government Model Budget provided by Local Government Victoria. Relevant statutory charges set by other levels of government and collected by Council have been included in the Register to assist the community in navigating this complex area.

Council Plans, Strategies and Policies

The draft documents have been prepared with reference to the Community Vision 2041 and the 2021-2025 Council Plan noting the current Council Plan is currently under development.

Risk Implications

A Council, must in the performance of its role, give effect to the overarching governance principles including that the ongoing financial viability of the Council is to be ensured (s9(2)(g)). In giving effect to the overarching governance principles, a Council must take into account a number of supporting principles— including the financial management principles (s9(3)(d) *Local Government Act 2020*).

Council must ensure that the budget gives effect to the Council Plan and contains financial statements in the form and containing the information required by the regulation; a general description of the services and initiatives to be funded in the budget; major initiatives identified by the Council as priorities in the Council Plan to be undertaken during the financial year; services to be funded in the budget, including

prescribed indicators and measures of service performance that are required to be reported against; the total amount Council intends to raise by rates and charges; a statement as to whether the rates will be raised by the application of a uniform rate or a differential rate; a description of any fixed component of the rates, if applicable; plus any other information prescribed by the regulations. (s94(2) *Local Government Act 2020*).

Conclusion

The draft documents are proposed for release to the community for their feedback. As these documents are still under development it is proposed they be released on a date yet to be determined in May for a period of three weeks until June 2025. Once the feedback is considered the final draft documents will be presented to Council for adoption at their June meeting.

9.6 AVONBANK MINING LICENCE SUBMISSION

Author's Name:	Joel Hastings	Director:	Kevin OBrien
Author's Title:	Planning and Development Lead	Directorate:	Communities and Place
Department:	Investment Attraction and Growth	File Number:	F13/A03/000531

Officer Conflict of Interest

Officer disclosure in accordance with *Local Government Act 2020* – Section 130:

☐ Yes ☒ No

Reason: Nil

Status

Defined as confidential information in accordance with *Local Government Act 2020* – Section 3(1):

☐ Yes ☒ No

Appendix

Avonbank Mineral Sands Project Inquiry and Advisory Committee Report 2023 (**Appendix 9.6A**)

Avonbank Mineral Sands Project Ministers assessment November 2023 (**Appendix 9.6B**)

Avonbank Mining Licence Submission (**Appendix 9.6C**)

Purpose

To consider and endorse a submission to the Earth Resources Regulator for the Avonbank Mining Licence Application MIN008642.

Summary

Resources Victoria has received a Mining Licence application from WIM Resource Pty Ltd for their Avonbank project.

The Avonbank project plans to mine heavy minerals sands, which include proven quantities of zircon, titanium and rare earth elements, 8 kilometres north-east of Horsham.

The Avonbank project has been assessed via the *Environment Effects Statement* (EES) process, which has enabled WIM Resource to prepare and submit their Mining Licence application. A mining licence is considered under the *Mineral Resources (Sustainable Development) Act 1990* (the Act) and requires the Minister for Energy Resources approval.

The proposed Mineral Sands Mine is a significant development for Horsham Rural City municipality and the Wimmera region, and it is important that the social, environmental and economic impacts are appropriately considered and managed to worlds best practice.

The submission has been prepared to on the basis of:

- to ensure clear regulatory responsibility (Mining Licence Area)
- to ensure best practice and all environmental mitigation measures are met (EES Assessment) –
- to ensure WIM Resource is capable of meeting its financial and ethical obligations (Mineral Resources (Sustainable Development) Act 1990)

Recommendation

That Council endorse and lodge the Avonbank Mining Licence Submission (**Appendix 9.6C**) to the Earth Resources Regulator.

REPORT

Background

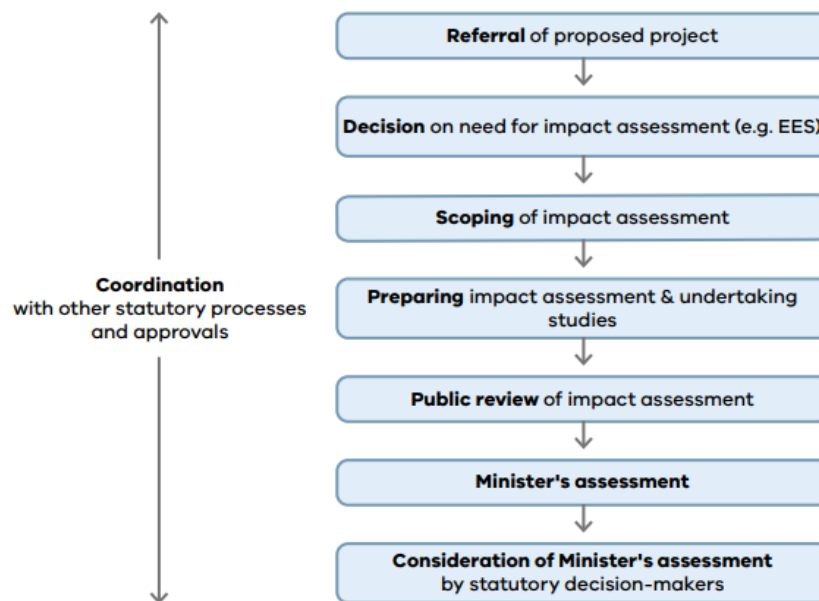
The proposed Mineral Sands Mine is a significant development for Horsham Rural City municipality and the Wimmera region, and it is important that the social, environmental and economic impacts are appropriately considered and managed to worlds best practice.

Mining is subject to complex regulatory framework that requires consideration of a range of legislation including:

- *Environment Effects Act 1978*
- *Environment Protection and Biodiversity Conservation Act 1999*
- *Mineral Resources (Sustainable Development) Act 1990*
- *Planning and Environment Act 1987*
- *Aboriginal Heritage Act 2006*
- *Environment Protection Act 2017*
- *Land Act 1958*
- *Port Management Act 1995*
- *Radiation Act 2005 and Radiation Regulations 2017*
- *Climate Change Act 2017*
- *Native Title Act 1993 and Indigenous Land Use Agreement*
- *Customs Act 1901 (Cth) and Customs (Prohibited Exports) Regulations 1958*
- *Heritage Act 2017*
- *Flora and Fauna Guarantee Act 1988*
- *Wildlife Act 1975*
- *Catchment and Land Protection Act 1994*
- *Water Act 1989*
- *Road Management Act 2004*
- *Transport Integration Act 2010*

Environmental Effects Statement

An Environmental Effect Statement is a key part of the approval process required for mining with the clear objective to provide for the transparent, integrated and timely assessment of the environmental effects of projects capable of having a significant effect on the environment.



Council and the community participated in the Environmental Effects Statement (EES) process from 2019 to 2023 and understand the potential impacts the mine may have, including effects on biodiversity, surface water, groundwater, agriculture, traffic, amenity, human health, land use, social and economic values, soils and landform, and Aboriginal and historic heritage as outlined in the Avonbank Mineral Sands Project Inquiry and Advisory Committee Report 2023 (**Appendix 9.6A**).

Consequently the Minister Assessment under Environmental Effects Act 1978 (**Appendix 9.6B**) has been completed and was publicly released in November 2024 and makes the following recommendation.

"It is my assessment from the whole of environment assessment undertaken for the EES that the project will not result in unacceptable environmental effects"

The Ministers assessment acknowledges the integrated nature of the EES and made recommendations to the federal EPBC Act approval process and the implementation of the Environmental Mitigation Measure through the MRSD Act and Planning and Environment Act. Approval has now been given by the federal government relating to the EPBC Act requirements.

The application for Mining Licence MIN008642 is a critical part of the legislative framework and it is important to ensure all relevant management measures are incorporated into a mining licence if approved, in particular:

- *TM-01: HMC Haulage route*
The proposed Heavy Mineral Concentrate (HMC) haulage route must rely on sealed roads gazette for the types of vehicles generated by the Project. The number of HMC haulage trucks using the haulage route must be limited to 2 per hour between 10pm and 6am.

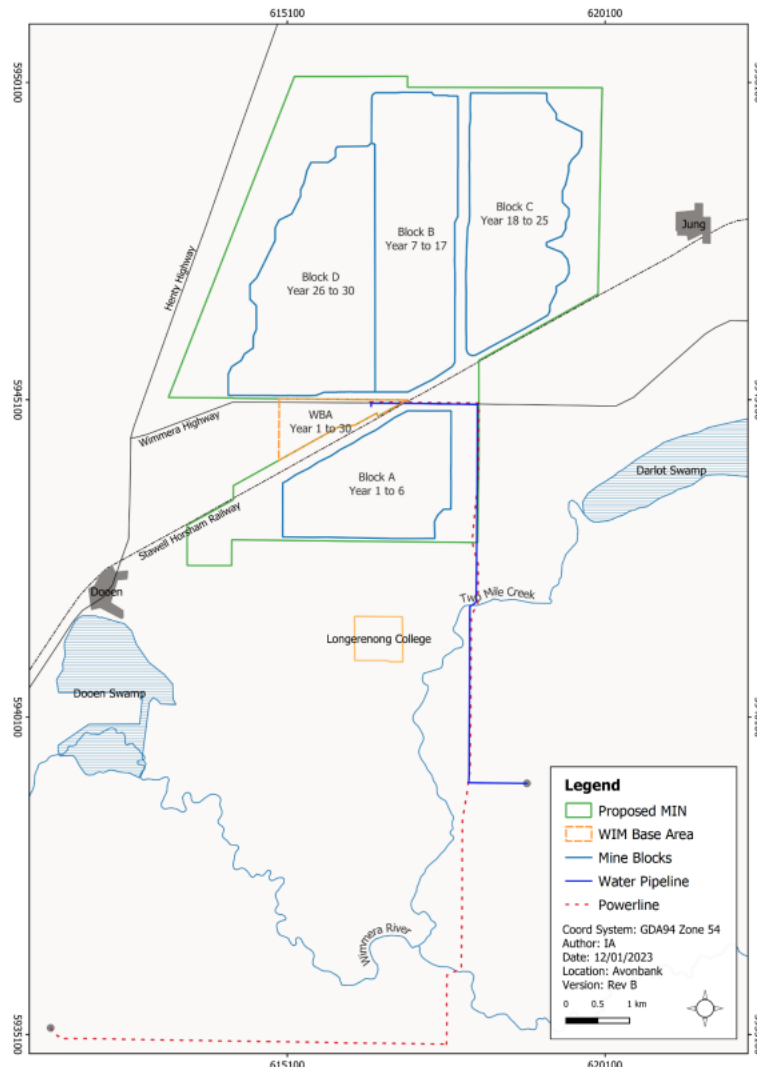
- *TM-02: Traffic Management Plan*
Include a program to consult with the community and landholders prior to local road closures and changes to the local road network.
- *TM-07: Progressive rehabilitation of local roads*
Local roads that have been removed for the purposes of mining operations must be reinstated to a condition agreed prior to removal, in consultation with stakeholders, HRCC and impacted landowners. The minimum condition of the reinstated road must be agreed to prior to the removal of the road for mining operations. The process and standard of road reinstatement post-mining operations must be to an all-weather standard, or to the relevant road standard described in the HRCC 'Road Management Plan' (HRCC, 2017), in consultation with landholders and the community.
- *LV-04: Landscape screening*
The visual impact of Project elements that are expected to remain in place for the Project life must be minimised through landscape screening established prior to the commencement of Project works that require landscaping.
- *AQ-08: Air Quality Management Plan*
An Air Quality Management Plan (AQMP) must be prepared prior to Project commencement. The AQMP must be maintained and implemented for the duration of the construction, operation, decommissioning and closure of the facilities to the satisfaction of the responsible authority.
- *AQ-0A: Real time continuous air quality monitoring*
Real-time continuous air quality monitoring of particulate matter (preferably with an alarm to notify of preset particle concentrations alert levels) must be undertaken at sensitive receptors according to a schedule approved in the AQMP (AQ-08)
- *RD-08: Radiation Management Plan*
*A Radiation Management Plan (RMP) must be prepared prior to Project commencement. The RMP must be implemented. The RMP must provide a management framework to avoid and minimise risks so far as reasonably practicable in line with the 'Code of Practice on Radiation Protection and Radioactive Waste Management in Mining and Mineral Processing' (ARPANSA, 2005) (the Code of Practice).
*The RMP must be developed in consultation with stakeholders and must be subject to approval by the Department of Health.**
- *SL-12: Agricultural baseline assessment*
A detailed agricultural baseline assessment (ABA) must be completed prior to mining within each landholding or paddock by a suitably qualified person. The outcomes of the assessment must inform the setting of appropriate performance standards and rehabilitation criteria (including but not limited to yield). The assessments may be used to form the basis of the Land Access and Compensation Agreements performance target, where appropriate.

- *SE-04: Targeted community and workforce support programs*
A community support and workforce development strategy will be prepared in consultation with HRCC and other relevant stakeholders before construction commences and implemented across the life of the Project that recognises the following initial key areas of focus:
 - *Skills development and apprenticeship programs.*
 - *Indigenous employment programs.*
 - *Mining and rehabilitation research programs.*
 - *Student research programs established with Longerenong Agricultural College on agricultural mine rehabilitation.*
 - *Programs will be established to encourage local small businesses to tender on goods and services contracts over the life of the Project.*
 - *Communicate anticipated Project workforce size and composition to HRCC and the Department of Education following Project approval.*
- *SE-03: Workforce Accommodation Strategy*
A Workforce Accommodation Strategy (WAS) must be developed prior to the commencement of Project works in consultation with key stakeholders, including the HRCC and relevant local housing organisations.
- *RH-01: Rehabilitation Plan*
Prior to Project commencement, a Rehabilitation Plan must be established and implemented to ensure the progressive rehabilitation of the mine and the timely rehabilitation of other Project components
- *SE-07: Wellbeing Plan and access to counselling services*
Prepare and implement a Wellbeing Plan focused on supporting landholders and families who will be displaced by the Project.
- *LP-02: Land Access Agreements or Land Purchase*
Prior to the commencement of work on a mining licence, consent from the owners/occupiers of the land directly affected must be granted, land may be purchased prior to the commencement of works, or compensation must be determined under the Mineral Resources (Sustainable Development) Act 1990
- *RH-03: Contingency plan for unplanned closure*
Prepare an unplanned closed contingency plan, in consultation with independent mining management experts, stakeholders and landholders, before construction commences and reviewed before each mine stage. It must give pathways for both temporary and permanent closure.

These mitigation measures are critical to Horsham Rural City, and we should ensure we are engaged as a key stakeholder in the preparation and implementation of these plans as part of any mining licence issued.

Mining Licence Area

The MRSD Act plays a central role in the regulation of mining in Victoria, Council is concerned that the WIM Base Area (WBA) is located outside the licenced area.



Council has been of the strong view that the WBA should be included in the mining licence area so that the same regulatory frameworks are applied to the processing plant and that the State Government should be the regulatory authority for all mining activity.

The Wimmera Intermodal Freight Terminal is included in the mining licence area despite no mining activity or connection to rail being proposed at this stage. Accordingly, it is appropriate to request it be removed from the mining licence due to its primary role as freight terminal, council ownership, strategic importance to the region and need for it to operate independently of any mining licence.

Mineral Resources (Sustainable Development) Act 1990

MRSD Act in addition to the amenity, social and environmental impacts must also consider the following:

- *The applicant is a fit and proper person to hold a licence.*
- *The applicant intends to comply with the MRSDA.*

-
- *The applicant genuinely intends to do the work.*
 - *The applicant has an appropriate program of work.*
 - *The applicant is likely to be able to finance the proposed work and rehabilitation of the land.*

These tests are important to ensure any licence holder is capable of dealing fairly and openly with landholders, meeting its legislative obligations and completion of the rehabilitation of productive agricultural land, and council expects due diligence be undertaken by the Minister to ensure WIM Resource meet these standards.

Discussion

Mining activity proposes significant land use change for the Wimmera and in particular Dooen and the planning and regulatory processes are intended to guide this change in a coordinated and ecologically sustainable manner.

The regulatory framework of an EES and subsequent legislative approval including a Mining Licence Application are critical to ensuring the safe and effective operation of mining. and managed to worlds best practice.

This submission is prepared to on the basis of:

- Mining Licence Area – *to ensure clear regulatory responsibility.*
- EES Assessment – *to ensure best practice and all environmental mitigation measures are implemented.*
- Mineral Resources (Sustainable Development) Act 1990 – *to ensure Wim Resource is capable of meeting its financial and ethical obligations.*

Options to Consider

Option 1 – Make a submission to Earth Resources Regulator on the Mining Licence

This option is recommended by officers as it will provide information for the Minister to consider in their decision to issue a Mining Licence.

Option 2 – Do not make a submission

This option is not recommended by officers as important issues highlighted in the EES may not be addressed and community feedback would not be considered.

Sustainability Implications

The submission seeks to ensure environmental mitigation measures including agricultural rehabilitation, protection of biodiversity, transport plans, surface water management, etc are considered and integrated into any mining licence.

Community Engagement

The mining licence is currently on public notice in which objections or comments can be submitted to the Earth Resources Regulator or a period of 21 days after the application has been advertised (extended to

29th April). Landowners and the community have been encouraged to make submission on their own behalf.

Council held a listening post at the Dooen Hall on Tuesday 15 April. There were approximately 100 attendees. A number of matters were raised which have been included in the Council submission.

Innovation and Continuous Improvement

Not applicable.

Collaboration

This report has been prepared in collaboration with Council officers within the Planning and Investment Attraction departments.

Financial Implications

The submission does not have any direct financial implications for council, but may have implications for the WIM Resource, landholders and the local economy.

Regional, State and National Plans and Policies

Mining is subject to a range of legislation as discussed in the report. The mining licence is subject to the MRSD Act 1990, the submission forms part of the legislative process.

Council Plans, Strategies and Policies

2021-2025 Council Plan

Theme 2 – Liveability

Theme 3 – Sustainability

Risk Implications

The Mining Licence forms part a strong legislative framework for the approval, operation and rehabilitation of the Avonbank Mine and the submission assists in ensuring any risks identified in the EES and financial and ethical tests required to MRSD Act are mitigated.

Conclusion

The regulation of mining is critical to ensuring the economic benefits of mining are not outweighed by the social and environmental impacts, and that Council should seek assurance that the legislative requirements outlined above will be met and if met and a licence is issued that the Earth Resources Regulator will commit to resources in the region to appropriately engage with community and monitor any licence issued.

10. COUNCILLOR REPORTS AND ACKNOWLEDGEMENTS

Cr Ian Ross (Mayor)

Committee Representation	
Date	Description
20/03/25	Audit and Risk Committee Meeting
Other Council Activities	
18/03/25	Council Briefing Meeting
19/03/25	Citizenship Ceremony
19/03/25	CEO Employment & Remuneration Committee Meeting
21/03/25	GWM Water Stakeholder Workshop
21/03/25	Harmony Day 2025
21/03/25	Longerenong College 2025 Graduation
24/03/25	Council Meeting
25/03/25	Meeting with Horsham Football Club- Clubroom Development
28/03/25	Horsham College Debutante Ball
29/03/25	133 rd Natimuk Show
31/03/25	Additional Council Meeting
31/03/25	Council Briefing Meeting
1/04/25	Staff Meeting
7/04/25	Aboriginal Community Round Table
7/04/25	Council Briefing Meeting
10/04/25	Depot Staff Meeting
11/04/25	Wimmera CEO's and Mayors Meeting with DTP
14/04/25	Council Briefing Meeting
15/04/25	Council Listening Post- Dooen Hall

Cr Cam McDonald

Committee Representation	
Date	Description
	NIL
Other Council Activities	
3/03/25	4.00-4.30 Haven site tour with Cr Angela Munn and Kevin O'Brien. 5.3-8.30 Council Briefing.
7/03/25	CEO Appointment Briefing, in person council chambers.
11/03/25	Council Briefing
14/03/25	Attended Wimmera Agricultural Society's Annual Gala dinner as a judge.
17/03/25	Council Briefing budget.
18/03/25	12.30-4.30 CEO 2 ND Round interviews. Council plan workshop.
19/03/25	Meeting CEO Employment and Remuneration committee
24/03/25	Council Monthly meeting. Moved Notice of motion to Instal a Mining, Renewables and Energy committee...Carried. Moved a notice of motion to Suspend and Review, MOU with WIM Resource... carried.
25/03/25	Meeting with Horsham Football and Netball Club re. its future.
31/03/25	Council Meeting to appoint new CEO.

Cr Dean O'Loughlin

Committee Representation	
Date	Description
	NIL
Other Council Activities	
30/03/25	Council meeting
1/04/25	CEO announcement – Staff meeting
7/04/25	Council Briefing meeting
14/04/25	Council Briefing meeting
15/04/25	Council Listening Post – Dooen Hall
29/04/25	Horsham Rural City Talks - Councillor Session

11. URGENT BUSINESS

12. PETITIONS AND JOINT LETTERS

13. PROCEDURAL BUSINESS

13.1 INFORMAL MEETINGS OF COUNCILLORS – RECORD OF MEETINGS

- Council Briefing Meeting held on Monday 31 March 2025 at 6:00pm
- Council Briefing Meeting held on Monday 7 April 2025 at 5:30pm
- Council Briefing Meeting held on Monday 14 April 2025 at 5:30pm

Refer to **Appendix 13.1A**

13.2 SEALING OF DOCUMENTS

Nil

13.3 INWARD CORRESPONDENCE

Nil

13.4 COUNCIL COMMITTEE MINUTES

- Natimuk Economic & Social Plan Project Advisory Committee held on 2 April 2025
- Horsham Regional Livestock Exchange Board Meeting held on 10 April 2025

Refer to **Appendix 13.4A**

Recommendation

That Council receive and note agenda items:

- 13.1 Informal Meetings of Councillors – Record of Meetings
- 13.2 Sealing of Documents
- 13.3 Inward Correspondence
- 13.4 Council Committee Minutes.

14. NOTICE OF MOTION

1. PURPOSE

The aim of this Advisory Committee is to provide support and advice to Council for:

- The strategic direction for the Exchange, including in the preparation of master plans, business plans and related policies and programs
- Identifying opportunities to improve the functioning of the Exchange, in relation to productivity for all users, quality and safety processes and animal welfare
- Encouraging all users of the Exchange to participate in the improvement of the functioning of the exchange.

2. INTRODUCTION

The Advisory Committee will work collaboratively with Council staff and provide advice to support the decision making of Council.

The Committee's deliberations and recommendations will be minuted and communicated to Council at the next available Council meeting.

Council will work directly with the Committee to ensure that public concerns and aspirations are consistently understood and considered.

3. MEMBERSHIP

Membership will include a maximum of **nine** people (excluding ex-officio) to ensure an efficient functional committee.

Membership shall include:

- Committee Sponsor or delegate (ex-officio)
- Skills-based community representative(s); and/or
- Stakeholder representatives

The current skills-based and stakeholder representatives are as follows:

- Community Representatives (**up to five**)
- Livestock Buyers representative
- Horsham Stock Agents Association
- Livestock and Rural Transporters Association of Victoria
- Victorian Farmers Federation

Ex Officio attendees may include

- A Councillor
- Agriculture Victoria representative(s)
- Director Infrastructure

- Manager Roads and Facilities
- Coordinator Commercial Enterprises
- Selection criteria will be established to suit the purposes, aims and objectives of the Committee and will also include:
 - Regular involvement in and an awareness of the issues to be addressed by the Committee
 - A willingness to work with others and share decision making to achieve improved outcomes
 - An ability to represent a broad range of views that reflect the diversity of the community
 - A willingness to contribute to meetings in a fair and unbiased manner
 - A capacity to commit to the Committee for the duration of the term of membership
- If a member is unable to attend three or more consecutive meetings, they will be contacted and if required, a new member selected.
- Membership will reflect and comply with Council's equity and inclusion policy and procedures
- The filling of any vacancies of the committee will be consistent with the original selection processes.

3.1 Selection

- Members will be selected through an expression of interest/nomination process which may be advertised in local newspapers, word of mouth to relevant organisations, Council's website and Council's social media accounts.
- Selected stakeholder organisations will be contacted by the relevant Council officer and invited to nominate a representative for the committee.
- Membership will aim to achieve a gender balance. Membership should also aim to include a diverse representation of age, experience of disability and cultural and linguistic backgrounds. The Committee Sponsor will be responsible for membership selection.
- The selection criteria for membership of the Advisory Committee will be
 - affiliation with an identified stakeholder organisation / industry sector knowledge and experience in the livestock industry
 - specific expertise that will aid the purpose of the Committee.
- The Terms of Reference and membership will be endorsed by Council
- Council staff are not eligible to be members of the committee.

3.2 Participating Organisations

Nominated Participating Organisations will be contacted by the relevant Council officer and invited to identify a representative for the Committee.

3.3 Alternative Representatives

As required, alternative representatives may attend meetings on behalf of the named user groups. Alternative representatives are entitled to vote if the main representative of the user group is not present.

3.4 Council endorsement of nominations

In the event that there are more applications/nominations than available positions, the Committee Sponsor will assess the applications and recommend appointments which will be forwarded to Council for determination subject to the requirements of 3.1 being met.

3.5 Specialist Advice

Individuals and groups may be invited to attend Committee meetings to provide specialist advice. They cannot be involved in the decision making process and cannot vote on the issue.

External individuals and groups that are selected should understand the importance of supporting gender equality and challenging gender stereotypes.

3.6 Council's Role

Council's role in support of the Committee is:

- Provide secretarial support to the meetings, i.e. arrange the meetings, meeting papers and minutes.
- To ensure the attendance by appropriate staff representatives so that relevant information can be provided to the Committee for its consideration.
- To ensure that resolutions of the Committee are forwarded either to Council or the relevant officer, depending on delegation levels and the nature of the resolution.
- To fully consider the advice of the Committee, and report back on actions taken based on the advice, or the rationale for not adopting the advice of the Committee should that be the case.

3.7 Term of Office

Members are appointed on two year terms. Members may apply for re-nomination to the Committee for a second or subsequent term.

Membership is to be reviewed once every two years along with the Committee's Terms of Reference. Each review will be conducted in collaboration with the Committee.

3.8 Resignations

Horsham Regional Livestock Exchange Advisory Committee members who resign prior to the end of their appointment should submit their resignation in writing to the Chairperson.

If a vacancy occurs within two months of the end of the term, the vacancy will not be filled. In all other instances, the vacancy may be filled, subject to the requirements of 3.1 being met.

4. ROLES AND RESPONSIBILITIES

The Advisory Committee is not a decision-making body. Its role is to:

- Help identify key issues with regard to Horsham Regional Livestock Exchange's operations and future planning
- Provide representative insight and advice into the relevant issues as follows:
 - Opportunities to maximise usage of the Livestock Exchange
 - Planning and supporting the development of the Exchange to improve its operation and viability
 - User arrangements: scheduling, use of resources and access to the Livestock Exchange
 - Improvements to the safety of users of the Exchange, including in relation to Heavy Vehicle National Law
 - Improvements to the welfare of animals
 - Quality assurance, pricing structures and fees
 - Promotion of the Horsham Regional Livestock Exchange

4.2 Committee Meetings

The Committee will:

- As a standing agenda item, the Chair will acknowledge and pay respect to the traditional custodians of the land as per the Council's Acknowledgement of Country.
- Meetings will typically be held on the third Thursday of every second month at the HRLE Canteen, commencing at 5:00 pm.
- A Chair will be elected annually from and by the representatives who are eligible to vote, i.e. excluding ex-officio representatives.
- The agenda will be set by the Committee Sponsor or delegate in collaboration with the Chair
- The secretariat (meeting organisation, minutes distribution etc) will be provided by Council
- The Committee Sponsor (or delegate) will report back to the Committee on the outcomes of all recommendations of the Committee
- Councillors may attend the Advisory Committees as observers.

4.3 Attendance at meetings

Members of the Committee may participate in the meeting via a conference telephone or similar means, as long as all members can communicate with one another. Such participation constitutes attendance.

If a member misses half of the meetings per year, without explanation to the Chairperson, their position may be considered vacant.

If a member resigns, their position may be filled subject to the requirements of 3.1 being met.

4.4 Confidentiality

Whilst an important role of the Committee will be to champion and help promote the activities of the Exchange, information discussed, received, used or created by the Committee may be confidential. A Committee member must not disclose, discuss or otherwise make public confidential information, unless authorised by the Council Officer supporting the Advisory Committee.

4.5 Conflicts of Interest

Conflicts of interest must be declared. In the event of a conflict of interest, the declaration must be recorded in the minutes of the Committee and appropriate action taken dependant on the Conflict of Interest declared.

Council may terminate a member's appointment if they have been found to breach confidentiality, conflict of interest or code of conduct requirements.

4.6 Media

The Chairperson is empowered to be spokesperson for the activities of the Committee. Media releases, flyers, brochures, pamphlets or other sources of information distributed by the Committee must be first approved by the Committee Sponsor or nominee. In the absence of the Chairperson, the Responsible Manager is empowered to be the spokesperson for the Committee.

4.7 Chair

A Chair will be elected annually from and by the representatives who are eligible to vote. (excluding ex-officio representatives).

The responsibilities of the Chair include:

- Ensuring all members have the opportunity to voice their opinions

4.8 Code of Conduct:

- The Advisory Committee or its members do not respond to personal or individual complaints. They may acknowledge a person's concern and advise a person how to register their concern with Council.
- All members must abide by the policies of Horsham Rural City Council.
- Members are expected to work considerately and respectfully of any diversity of opinions and experience.
- It is not the role of Committee members to speak with the media regarding the work of the Advisory Committee or on behalf of Council.
- All members shall refrain from any form of conduct which may cause any member unwarranted offence or embarrassment. Members are expected to act honestly, treat others with respect and be considerate of the diversity of opinions and experiences of committee members.

- Behaviours that encourage or support bullying, discrimination, sexism or sexual harassment will not be tolerated. Offensive or bad language will not be tolerated.
- If any behaviours breach the code of conduct, the Chair or Chief Executive Officer should be notified immediately. This member may be directed to step down.

5. OTHER

5.1 Grievance Procedures

Grievance Procedures are as detailed in the HRCC volunteer management policies and procedures toolkit.

5.1 Quorum and Decision Making

The quorum for meetings shall be half of the eligible voting members plus one. If a quorum is not present an informal meeting may still proceed, at which no resolutions shall be able to be made.

If a quorum is not present, a vote may occur within 24 hours to provide all members with the opportunity to participate. This will occur via email.

If there is an equal division of votes, the Chairperson shall have a second or casting vote.

5.2 Council report

The Committee will make at least one presentation to a Council Briefing annually. All minutes are provided to Council at the next available meeting.

5.3 Recommendations and Actions

Resolutions or actions requested by the Committee will be referred either to Council or a relevant delegated officer with supporting information.

5.4 Supporting Participation

Applications for support must be made when completing the Expression of Interest form.

Council may reimburse the cost of necessary expenses for childcare up to and including 16 years of age, and the care of elderly or disabled family members of Committee members.

Council may reimburse the cost of transport to and from the meeting venue for Committee members who cannot otherwise participate.

Council may also support members of the Committee with other forms of specific assistance, such as interpreters.

Reimbursement needs to be supported by a tax invoice.

6. EVALUATION AND REVIEW

The Terms of Reference are to be reviewed once every two years. Each review will be conducted in collaboration with the Committee and will be endorsed by Council.

7. COMMUNICATION

The Terms of Reference are available on Council's website and provided to all committee members upon commencement of membership.

8. RESPONSIBILITY

Committee Sponsor: Director Infrastructure

These Terms of Reference will be reviewed every two years or earlier as required by changed circumstances including changes to legislation and plans, strategies or policies of HRCC.

9. DEFINITIONS

Nil

10. SUPPORTING DOCUMENTS

Document	Location
Committee Framework Policy	Website and Intranet

11. DOCUMENT CONTROL

Version Number	Approval Date	Approval By	Amendment	Review Date
01	5 Sept 2016	Council	• New TOR	-
02	April 2025	Pending	• Review	

It is recognised that from time-to-time circumstances may change leading to the need for minor administrative changes to Terms of Reference (ToR). Where an update does not materially alter a ToR, such a change may be made administratively, without the need for formal adoption by EMT or Council. Examples include a change to the name of a Council Department/Position Title, a change to the name of a Federal or State Government Department, and a minor update to legislation which does not have a material impact. However, all changes will be noted in the document control section and version number updated.

Our Reference: :JM

Your Reference:

Contact Name: John Martin

☎ 5382 9737

24 February 2025

Vivian Hiscock

Daryl Scollary

Rob Dolan

On behalf of Major Mitchell Drive residents

Dear Vivian, Daryl and Rob

Major Mitchell Drive Nature Strip Trees

Thank you for meeting with Council representatives on Thursday 13 February 2025, including Cr Dean O'Loughlin and CEO Craig Niemann to discuss tree plantings in the Major Mitchell Drive area.

We are appreciative of your efforts to present a combined view on behalf of residents of Major Mitchell Drive regarding future tree plantings along this street.

While Council's initial plan had been to plant trees:

- in nature strips in front of every house on the south side of the street
- between the walking path on the north side of the street and the road
- in the river reserve between the walking path and the river.

We agree in-principle to your proposal for plantings to be located as per plans developed by you, and attached to this letter.

Key elements of this proposal are:

- That there will be no plantings on the nature strips on the south side of Major Mitchell Drive or nature strips on side streets applicable to corner blocks facing Major Mitchell Drive
- Trees will be planted to retain some more-open area for recreation, e.g. kicking a football
- Trees will be planted in locations to provide shade for future bench seats
- No new trees will be planted between the walking path on the north side of the river and the road (except where identified by the residents group).
- The species will be mostly river red gum *E. camaldulensis* and *E. sideroxylon rosea*.

A key factor in agreeing to no plantings on the nature strips on the south side of Major Mitchell Drive is the initial subdivision plan (previously shared with you) that specifically shows tree plantings on the side streets in the subdivision, but not Major Mitchell Drive.

Address correspondence to: Chief Executive Officer PO Box 511, Horsham, Victoria, 3402

Civic Centre 18 Roberts Avenue, Horsham, Victoria 3400

Phone 03 5382 9777 | Email council@hrcc.vic.gov.au | Website www.hrcc.vic.gov.au

This appears to be a unique instance of this, and is not consistent with our subsequent and current arrangements for tree plantings in subdivisions. This factor sets this situation apart from others that may arise in Horsham, as Council's Greening Greater Horsham strategy aims for all houses to have a street tree in front of them.

We are also mindful of your comments about potential damage to houses via tree root ingress. We acknowledge the engineers' reports you have received, but also rely on our own extensive experience which has shown that there are very few actual occurrences of damage to houses from street trees. In the first case, any damage would tend to be on Council assets, like footpaths, kerbing and roads, well before there is any impact on houses. Hence we are extremely confident that the proposed plantings will either cause no damage, or if damage arises, it will be detected in our assets well before it extends to your houses. Any observations of such damage should be reported to Council as early as possible so that we can jointly ensure that your assets are protected.

We ask now that you share this letter with your residents group and provide feedback about the acceptance of this agreement-in-principle to your proposal for the amended street tree planting program in Major Mitchell Drive and the adjoining river reserve. Ideally, we would like feedback by the end of February so that we can present a report to Council for its consideration at its March 2025 meeting.

Yours sincerely

John Martin
Director Infrastructure



John Martin

Subject: FW: Tree Planting Major Mitchell Drive

From: hiscockv@bigpond.com <hiscockv@bigpond.com>

Sent: Sunday, 30 March 2025 11:47 PM

To: Luke Mitton <Luke.Mitton@hrcc.vic.gov.au>

Cc: 'Daryl Scollary' <daryl.scollary@nuseed.com>; 'Shanell Dolan' <sdolan@live.com.au>; 'Robert Dolan' <Robert@wdre.com.au>; 'Jacqui Hopper' <jhopper@wbpgroup.com.au>

Subject: RE: Tree Planting Major Mitchell Drive

EXTERNAL EMAIL: This email originated from outside of the organisation. Do not click links or open attachments unless you recognise the sender and know the content is safe.

Evening Luke

There have been no objections to the covering letter and map of trees presented in your email from the house & landowners of Major Mitchell Drive Horsham.

Please advise in due course the response of the proposal from the councillors at the next scheduled meeting.

Vivian Hiscock

On behalf of the Residents of

Major Mitchell Drive Horsham

From: Luke Mitton <Luke.Mitton@hrcc.vic.gov.au>

Sent: Thursday, 20 March 2025 11:43 AM

To: hiscockv@bigpond.com; Grant Preece <Grant.Preece@hrcc.vic.gov.au>

Cc: 'Daryl Scollary' <daryl.scollary@nuseed.com>; 'Robert Dolan' <Robert@wdre.com.au>; 'Jacqui Hopper' <jhopper@wbpgroup.com.au>; John Martin <John.Martin@hrcc.vic.gov.au>

Subject: RE: Tree Planting Major Mitchell Drive

Hi Vivian,

I emailed on the 13 March, requesting confirmation of which tree was to be removed, I haven't received a response.

However, I have updated the letter and amended the plan, attached.

Please let me know if this is not the correct tree or the outcome of the consultation with the other residents.

Kind Regards

Luke

Luke Mitton | Manager Waste and Environment

Horsham Rural City Council

M: 0428 312 956

From: hiscockv@bigpond.com <hiscockv@bigpond.com>
Sent: Friday, 28 February 2025 12:02 AM
To: Grant Preece <Grant.Preece@hrcc.vic.gov.au>
Cc: 'Daryl Scollary' <daryl.scollary@nuseed.com>; 'Robert Dolan' <Robert@wdre.com.au>; 'Jacqui Hopper' <jhopper@wbpgroup.com.au>; Luke Mitton <Luke.Mitton@hrcc.vic.gov.au>; John Martin <John.Martin@hrcc.vic.gov.au>
Subject: RE: Tree Planting Major Mitchell Drive

EXTERNAL EMAIL: This email originated from outside of the organisation. Do not click links or open attachments unless you recognise the sender and know the content is safe.

Evening Grant

Thank you for the amended map of trees.

The representative group have met and would like one further amendment to the map before going to the residents.

- Infront of the playground to the left, there are three trees along with river edge. Can we please remove the middle tree just to ensure an open space.

Can you add in the letter for the “key elements of this proposal” to include no trees to be planted in the nature strip of the corner blocks on Major Mitchell Drive as discussed at meeting.

Thank you

Vivian Hiscock

From: Grant Preece <Grant.Preece@hrcc.vic.gov.au>
Sent: Tuesday, 25 February 2025 3:53 PM
To: hiscockv@bigpond.com
Cc: 'Daryl Scollary' <daryl.scollary@nuseed.com>; 'Robert Dolan' <Robert@wdre.com.au>; 'Jacqui Hopper' <jhopper@wbpgroup.com.au>; Luke Mitton <Luke.Mitton@hrcc.vic.gov.au>; John Martin <John.Martin@hrcc.vic.gov.au>
Subject: RE: Tree Planting Major Mitchell Drive

Good Afternoon Vivian,

Please find attached the amended map.

Regards

Grant Preece | Co-ordinator - Parks & Gardens
 Horsham Rural City Council
 P: 03 5382 9609 | M: 0436 940 520

From: hiscockv@bigpond.com <hiscockv@bigpond.com>
Sent: Monday, 24 February 2025 9:45 PM
To: Grant Preece <Grant.Preece@hrcc.vic.gov.au>
Cc: 'Daryl Scollary' <daryl.scollary@nuseed.com>; 'Robert Dolan' <Robert@wdre.com.au>; 'Jacqui Hopper' <jhopper@wbpgroup.com.au>
Subject: RE: Tree Planting Major Mitchell Drive

EXTERNAL EMAIL: This email originated from outside of the organisation. Do not click links or open attachments unless you recognise the sender and know the content is safe.

Evening Grant

We will catch up with our immediate group before the weeks end and come back to you. Then we will reach out to the residents.

No the tree on the South side is not to remain in its current location. Just push it north of the footpath.

The trees from 9-1 were to be pushed inwards as if there was a path there.

Thanks

Viv

From: Grant Preece <Grant.Preece@hrcc.vic.gov.au>
Sent: Monday, 24 February 2025 3:50 PM
To: hiscockv@bigpond.com; 'Daryl Scollary' <daryl.scollary@nuseed.com>; 'Robert Dolan' <Robert@wdre.com.au>
Cc: Luke Mitton <Luke.Mitton@hrcc.vic.gov.au>; John Martin <John.Martin@hrcc.vic.gov.au>; jhopper@wbpgroup.com.au; 'Tim Hopper' <tim.hopper@chsgroup.com.au>; 'Shanell Dolan' <sdolan@live.com.au>
Subject: RE: Tree Planting Major Mitchell Drive

Good afternoon,

Thank you for taking the time to meet with us on March 13.

Attached are the maps Vivian provided during the meeting, along with a revised version I've completed based on the newly proposed locations. I've also included a draft letter for residents—if they agree to the proposed locations and its contents, we can proceed with a formal letter and an agreed approach to present to Council.

One point for clarification: There is a tree located on the south side of the path at the west end of Major Mitchell Drive. Should this tree remain in its current location? If so, we may need to adjust some wording in the draft letter accordingly.

I look forward to your feedback from the residents.

Kind regards

Grant Preece | Co-ordinator - Parks & Gardens

Selkirk Drive Horsham VIC 3400

P: 03 5382 9609 | M: 0436 940 520 | TTY: 133 677 ask for 03 5382 9777

1. PURPOSE

The purpose of this policy is to provide the Horsham Rural City Council and individual Councillors with guidance as to what comprises good governance concerning all interactions with the media. It should be read in conjunction with the *Model Councillor Social Media Policy* and the *Model Councillor Confidentiality Policy*.

2. INTRODUCTION

This policy provides guidance to assist Councillors to exercise respectful behaviours in relation to Council decisions, the different views of other Councillors, and the work of Council staff.

It is not the intent of this policy to curtail any individual human right to freedom of expression, but to acknowledge that all human rights come with responsibilities and must be exercised in a way that respects the human rights of others [*Charter of Human Rights and Responsibilities Act 2006* (the Charter) Preamble] and that Councillors must comply with legal obligations in the *Local Government Act 2020* and the Model Councillor Code of Conduct.

Relevant human rights of others include the right to privacy and reputation as set out in the Charter.

3. SCOPE

This policy applies to all Councillors of the Horsham Rural City Council, whether carrying out functions as spokesperson for or on behalf of Council, or when interacting with media in their role as Councillor. As per the Communications Policy (CO4/258) Council's authorised media spokespersons are the Mayor, Chief Executive Officer, Directors, and Media and Communications Officer (or nominated representative). Other people may be delegated responsibility as authorised media spokespersons from time to time.

Interactions with media may include comments made at public meetings, including Council Meetings, where media representatives are present.

This policy also applies to Councillors in relation to interactions with the media in their personal capacity where it might be reasonably assumed by a reader or listener that:

- Their opinions are related to their role as Councillors rather than being the expression of a personal view.
- They are purporting to express views on behalf of Council or other Councillors.
- The content or subject matter of the media interaction relates to a matter currently before Council.
- The content or subject matter of the media interaction might reasonably be interpreted as causing a detriment by bringing Council, another Councillor, Federal or State Government or any other Local Government into disrepute in contravention of the *Local Government Act 2020* and Model Councillor Code of Conduct.

This policy is in addition to the responsibilities of Councillors under the Model Councillor Code of Conduct.

4. PRINCIPLES

4.1 Legal obligations underpinning this policy

The principles of good governance require all Councillors to respect the decisions of Council, irrespective of whether they personally agree with those decisions.

This does not restrict Councillors from expressing their own views to the media provided they do not seek to publicly undermine Council decisions or other Councillors.

The Good Governance Guide states:

“When a Council decision contradicts a promise made by a Councillor during an election, they need to be able to indicate to their constituents that they did not agree with the decision. If this needs to be done, it should be done in such a way that it doesn’t undermine the Council decision.”

4.2 Local Government Act 2020 obligations

Section 28 of the *Local Government Act 2020* requires, among other tasks, that in performing their role, Councillors must:

- Consider the diversity of interests and needs of the municipal community
- Support the role of Council
- Acknowledge and support the role of Mayor
- Act lawfully and in accordance with the oath or affirmation of office
- Act in accordance with the standards of conduct
- Comply with council procedures required for good governance.

The standards of conduct are established by the Councillor Code of Conduct – Section 139(30(a) of the *Local Government Act 2020*.

4.3 Confidential information

Confidential information provided to Council and Councillors must never form the basis of any comment to the media this includes private and personal information. Refer to the *Councillor Confidentiality Policy*.

4.4 Respecting Council decisions and roles

Council decisions and the systems and processes set out by the *Local Government Act 2020* should not be undermined.

Any Councillor may make comments to the media regarding their own view concerning a Council decision but must respect the decision made. A Councillor’s comments must not cause any detriment to Council or any other person or undermine public confidence in Council or the office of Councillor.

No Councillor is to make any comment to the media purporting to convey the views of any other Councillor or the views of Council (other than to state the content of a decision that has been made) unless they have been delegated the role of spokesperson by the Mayor.

If a decision is still under consideration, all requests for comment should be referred to Council’s Community Relations and Advocacy Team.

4.5 Respecting other Councillors and Council staff

The health, safety, wellbeing, privacy and reputation of any other Councillor or Council staff member must not be compromised by any offensive, derogatory, humiliating, intimidating or undermining comment which identifies them by name or inference in any media interaction.

Councillors should not infer the reasons for another Councillor’s viewpoint in relation to their voting on decisions.

Councillors should not criticise other Councillors or the work done by other Councillors and Council staff as this may undermine public confidence in the role of Councillor.

Councillors must not seek to improperly influence decisions of a member of Council staff through any media interaction or campaign.

4.6 No surprises

It is respectful to other Councillors and Council staff (via the CEO) that if Councillors become aware of any critical or potentially critical or misleading comment that might be made in media concerning that Councillor or Council staff member in relation to any comment, post or response by a Councillor or journalist or member of the public, then, as soon as possible after becoming aware of that material the Councillor:

- Advise all other Councillors and the CEO by email or text of that comment, post or article so that no person is taken by surprise by the media material
- Advise Council's Community Relations and Advocacy Team of the material.

4.7 Leadership and integrity

In all interactions with media, Councillors are to demonstrate leadership and integrity and to ensure that all statements made by them are honest and are not likely to mislead or deceive another person. No Councillor should take personal credit for any Council decision as this is disrespectful of the contributions of other Councillors.

No media interaction should undermine the peace, order and good government of Council or denigrate any Local, State or Federal Government.

4.8 Effective communication between community and Council

Councillors are encouraged to use the broad reach of media to engage constructively and effectively with the local community including encouraging public engagement and discussion and active participation in civic life.

In using media to engage with the community, Councillors should consider:

- Not all community members access or express views using the media
- Some community members or groups may have a disproportionately strong vocal reach in media and do not necessarily reflect majority opinions

4.9 Matters particular to media

- Councillors might consider taking time to respond to media requests for comment or declining to comment, to ensure they have considered all implications of their response before it is published or broadcast.
- Councillors might also wish to request journalists to confirm with them first what they are going to publish to allow Councillors to correct any errors or misstatements before they are published.
- Letters written to any other party by any Councillor on Council letterhead should be approved by the Mayor before being sent, as such material may reasonably be assumed by any recipient to be official correspondence from Council.
- If asked to comment on any operational matter, Councillors should refer the journalist to Council's Community Relations and Advocacy Team.

4.10 Consequences of breach of principles

By adopting this policy, Councillors agree to follow these principles.

Councillors are reminded that the obligations governing Councillor conduct are set out in the *Local Government Act 2020*.

Any action by a Councillor in relation to their interaction with the media which breaches obligations under the *Local Government Act 2020* or Model Councillor Code of Conduct, may result in further action taken pursuant to the Act, Section 123 Misuse of position, and Section 147 Sanctions that may be imposed by an arbiter on finding of misconduct.

5. COMMUNICATION

This policy will be communicated to all Councillors. It will be available on the Councillor portal, staff intranet and Horsham Rural City Council website and will form part of the Councillor induction manual.

6. RESPONSIBILITY

Policy Owner: Manager Governance and Community Relations

This Policy will be reviewed every 4 years or earlier as required by changed circumstances including changes to legislation and plans, strategies or policies of HRCC.

7. DEFINITIONS AND EXCERPTS

Term	Meaning
Media	The means of mass communication, typically involving broadcasting and/or publishing that reach or influence people widely. Media includes Local, State, National and International radio, television, newspapers, magazines and the internet. Interactions with media include being interviewed by a journalist, being aware that journalists are present in any public meeting or in the Council Chamber, approaching media journalists to make a comment or writing opinion pieces or letters to the editor, sending personal views or letters of support on Council letterhead or any other published material.
Document	Excerpt
Charter of Human Rights and Responsibilities Act 2006	Section 13 Privacy and reputation A person has the right— (a) Not to have his or her privacy, family, home or correspondence unlawfully or arbitrarily interfered with; and (b) not to have his or her privacy, family, home or correspondence unlawfully or arbitrarily interfered with; and (c) not to have his or her reputation unlawfully attacked
Charter of Human Rights and Responsibilities Act 2006	Section 15 Freedom of expression (1) Every person has the right to hold an opinion without interference. (2) Every person has the right to freedom of expression which includes the freedom to seek, receive and impart information and ideas of all kinds, whether within or outside Victoria and whether— (a) orally; or (b) in writing; or (c) in print; or (d) by way of art; or (e) in another medium chosen by him or her. (3) Special duties and responsibilities are attached to the right of freedom of expression and the right may be subject to lawful restrictions reasonably necessary— (a) to respect the rights and reputation of other persons; or (b) for the protection of national security, public order, public health or public morality.

Good Governance Guide	<p>Talking publicly about Council decisions (page 52)</p> <p>A unique feature of Local Government is that all decisions are taken in the name of the whole Council. Councillors are bound by the Council decision, regardless of whether they were in favour of it or not. This is how Councillors' accountability to the Council works.</p> <p>The Councillors' role means that they are also accountable to their constituents who may have voted for them on the basis of a pledge to achieve a particular outcome. When a Council decision contradicts a promise made by a Councillor during an election, they need to be able to indicate to their constituents that they did not agree with the decision.</p> <p>If this needs to be done, it should be done in such a way that it doesn't undermine the Council decision. The Councillor should focus on the content of the decision rather than resorting to inflammatory statements which can be both destructive and undermining. For example, stating that 'the Council has done X, even though I support Y' is preferable to saying 'the Council has done X because they don't care about the community'.</p>
------------------------------	----------------------------------------------------------------------------------------------------------------------------------------------------------------------------------------------------------------------------------------------------------------------------------------------------------------------------------------------------------------------------------------------------------------------------------------------------------------------------------------------------------------------------------------------------------------------------------------------------------------------------------------------------------------------------------------------------------------------------------------------------------------------------------------------------------------------------------------------------------------------------------------------------------------------------------------------------------------------------------------------------------------------------------------------------------------------------------------------------------------------------------------------------------------------------------

8. SUPPORTING DOCUMENTS

Document	Location
<i>Charter of Human Rights & Responsibilities Act 2006</i>	https://www.legislation.vic.gov.au
Model Councillor Code of Conduct	HRCC Website
HRCC Communications Policy (Policy No C04/258)	HRCC Website
<i>Victorian Local Government Act 2020</i>	https://www.legislation.vic.gov.au
<i>Victorian Privacy and Data Protection Act 2014</i>	https://www.legislation.vic.gov.au
VLGA Good Governance Guide	https://www.vlga.org.au/governance-leadership/local-government/vlga-good-governance-guide

9. DOCUMENT CONTROL

Version Number	Approval Date	Approval By	Amendment	Review Date
1.0	22 February 2021	Council	• New policy	22 February 2024
1.1	March 2023	n/a	New logo	22 February 2024
2.0	April 2025	Council	Revised to align with Model Councillor Social Media Policy	April 2029

1. PURPOSE

To outline the benefits and risks of social media use by Councillors and provide guidance on its appropriate use and specific provisions which must be observed.

2. INTRODUCTION

2.1 Social media is a powerful tool to maintain connections between Councillors and members of the public. The use of social media can foster an environment of open communication between Councillors and the municipal community.

2.2 Used well, social media can be used by Councillors to:

- strengthen community engagement;
- foster transparency and trust;
- provide a trusted voice in the social media environment;
- distinguish the role of the individual Councillor from that of the Council;
- provide another avenue to contact the Councillor directly; and
- enable Councillors to hear from members of the community that may otherwise be difficult to reach.

2.3 Councillor social media use also presents risks for Councillors, including:

- the exposure to trolling, cyberbullying and other abusive behaviour;
- the creation of a platform for the dissemination of misinformation;
- the creation of an expectation about the 24/7 availability of a Councillor;
- a significant administrative workload associated with managing a platform;
- the risk of inadvertently disclosing confidential information; and
- an exposure to legal liability.

3. SCOPE

This policy applies to all Councillors of Horsham Rural City Council.

4. PRINCIPLES

4.1 Councillor social media

4.1.1 Councillors are under no obligation to maintain a social media presence.

4.1.2 Councillors who choose to maintain a social media presence:

- do so of their own volition;
- have a right to express an independent view consistent with the Charter of Human Rights and Responsibilities Act 2006; and
- acknowledge that they are required to adhere to the Model Councillor Code of Conduct.

4.1.3 Councillors who choose to maintain a social media presence are responsible for:

- compliance with this policy;
- administration of the social media platform;
- moderation of community content; and
- compliance with the terms of service of the social media platform in use.

- 4.1.4 The provisions applicable to Councillor social media also apply to a social media presence operated by another person who, with the Councillor's authorisation, administers, moderates, or uploads content on the Councillor's behalf.

4.2 Council resources and support

- 4.2.1 Councillors who choose to maintain a social media presence will be provided with:
- technical support for Council provided hardware;
 - training in social media obligations as part of the mandatory Councillor induction and ongoing professional development programs;
 - generic collateral (such as graphics, images and suggested copy) that promotes Council programs; and
 - access to Council's employee assistance program - a voluntary and confidential service designed to assist Councillors with personal concerns that affect their personal wellbeing and/or performance as a Councillor.
- 4.2.2 Councillors will not be provided with:
- technical or other support for the use of social media platforms;
 - social media monitoring or reporting services; or
 - legal advice regarding social media content.
- 4.2.3 Councillors must not use Council resources, including Council facilities, computer equipment, smartphones and internet connections for social media activity:
- to gain or attempt to gain, directly or indirectly, an advantage for themselves or for any other person;
 - to cause, or attempt to cause, detriment to the Council or another person;
 - in a way that is intended to, or is likely to, affect the result of an election under the Local Government Act 2020 (Vic);
 - in a way that is intended to, or is likely to, affect the result of an election for a state or federal parliament; or
 - in the furtherance of private business or commercial activity.

4.3 Good faith behaviour

- 4.3.1 The Model Councillor Code of Conduct requires that Councillors act with integrity, exercise reasonable care and diligence and take reasonable steps to avoid any action which may diminish the public's trust and confidence in the integrity of local government. For Councillors who maintain a social media presence this means:
- not posting content which could be perceived to be an official comment on behalf of the Council (noting that Councillors are free to link or re-post social media content that has been published by the Council, including the addition of their own perspective or commentary);
 - not creating a social media presence purporting to represent a Council auspiced entity, such as an advisory committee, reference group, steering committee or similar;
 - not posting anonymously, or by using a fake or intentionally misleading identity;
 - not engaging in trolling, harassment, personal attacks or similar behaviour;
 - not intentionally publishing misinformation, falsehoods or misleading material;
 - not engaging in doxing;
 - not engaging in cyberbullying; and
 - not publishing defamatory material.

4.4 Freedom of expression

- 4.4.1 Councillors enjoy the human right to freedom of expression which includes the freedom to seek, receive and impart information and ideas of all kinds, subject to any lawful restrictions reasonably necessary.
- 4.4.2 Subject to this part, Councillors are free to express an independent view on social media, provided it is made clear to the audience that it is their personal view and does not represent the Council. This includes, but is not limited to:
- expressing a personal view that differs from that of the Council;
 - stating a desire for change to a Council policy or position;
 - expressing an opinion on a matter that is to come before the Council (without expressing a pre-determined decision);
 - encouraging members of the public to participate in the decision-making process;
 - expressing disappointment or dissatisfaction or stating that they do not support a Council position or decision;
 - explaining why they voted on a matter in the way that they did in a meeting that was open to the public; or
 - otherwise engaging in robust public debate.
- 4.4.3 Councillors must not post content on their social media that, if posted, would be contrary to the Model Councillor Code of Conduct in that it:
- could reasonably be perceived to be an official comment on behalf of the Council where the Councillor has not been authorised by the mayor to make such a comment;
 - is demeaning, abusive, obscene, threatening or of a sexual nature;
 - intentionally causes or perpetuates stigma, stereotyping, prejudice or aggression against a person or class of persons;
 - constitutes discrimination or vilification
 - undermines the council when applying the council's community engagement policy to develop respectful relationships and partnerships with traditional owners, Aboriginal community controlled organisations, and the Aboriginal community;
 - undermines the council in fulfilling its obligation under the Act or any other Act (including the Gender Equality Act 2020) to achieve and promote gender equality;
 - are not in line with the Council's policies and procedures as a child safe organisation and obligations under the Child Wellbeing and Safety Act 2005 to the extent that they apply to Councillors;
 - adversely affect the health and safety of other persons;
 - would bring discredit upon the council;
 - would deliberately mislead the council or the public about any matter related to the performance of the councillor's public duties;
 - makes council information publicly available where public availability of the information would be contrary to the public interest;
 - expressly or impliedly requests preferential treatment for themselves or a related person or entity; or
 - is otherwise contrary to the Model Councillor Code of Conduct.
- 4.4.4 Councillors must not post content on their social media where publication would be contrary to law including, but not limited to:
- the Local Government Act 2020 (Vic), insofar as it relates to misuse of position, including the disclosure of confidential information;

- the Privacy and Data Protection Act (Vic) 2014, insofar as it relates to the disclosure of personal information;
- the Health Records Act 2001 (Vic), insofar as it relates to the disclosure of health information;
- the Defamation Act 2005 (Vic), in a manner that constitutes defamation;
- the Copyright Act 1968 (Cth), in a manner that constitutes an infringement of copyright;
- the Summary Offences Act 1966 (Vic), in a manner that is obscene, indecent or uses threatening language and behaviour etc;
- the Crimes Act 1958 (Vic), in a manner that constitutes stalking; and
- the Criminal Code Act 1995 (Cth), in relation to the use of a carriage service to menace or harass.

4.4.5 Councillors shall not post content that creates a reasonable apprehension of bias in relation to matters to subject to, or potentially subject to, Council decisions.

4.5 Customer requests

- 4.5.1 From time to time, Councillors may receive service requests, complaints, feedback or other correspondence intended for the Council (customer requests) from members of the public via social media channels.
- 4.5.2 The receipt and handling of customer requests is an operational function of the Council. Councillors in receipt of customer requests:
- may pass on customer requests to Council's centralised customer request handling process;
 - may provide the customer with details of the Council's official communication channels;
 - may refer a customer to Council's website which sets out the official communication channels; or
 - may determine to take no action.
- 4.5.3 Councillors shall not solicit customer requests or otherwise encourage members of the public to bypass the Council's official communication channels.

4.6 Moderation of community content

- 4.6.1 Councillors have an absolute right to moderate community content on their social media platforms, including comments, reactions and other contributions.
- 4.6.2 Councillors must remove community content that, if published by the Councillor, would be contrary to the Model Councillor Code of Conduct.
- 4.6.3 Councillors have an absolute right to block or ban persons from their social media platform at their sole discretion.

4.7 Record keeping

- 4.7.1 Documents made or received by councillors are not public records (regardless of the content) unless they are then received by an employee of the Council.
- 4.7.2 Councillors are not required to maintain records of social media content for record-keeping purposes.

4.8 Clarification Statements

- 4.8.1 Councillors who maintain a social media presence must ensure their profile clarifies that their social media presence is not an official platform of the Council. For example:

“This page is hosted by me in my capacity as an individual. This is not an official page of [Council name] and should not be used for making service or maintenance requests or otherwise contacting Council. Council can be contacted at [link to Council’s website].”

- 4.8.2 Councillors who use their social media presence to comment on Council matters must ensure their profile makes it clear that they are speaking in an individual capacity, and not on behalf of the Council. For example:

“The views expressed made on this social media platform are my own and not that of the Council.”

- 4.8.3 Councillors who enable community content on their social media presence should include a statement asserting the Councillor’s right to control access to the page and to moderate third-party content. For example:

“As the host of this page, I endeavour to maintain a safe, positive space for the discussion of Council issues and I reserve the right to hide or delete content and to block or ban users.”

- 4.8.4 Councillors who use their social media presence to publish electoral material must include an authorisation statement in accordance with the Local Government Act 2020 (Vic), noting that this obligation applies at all times, not just during a formal election period. Councillors may not use a Council address for this purpose. For example:

“Authorised by J Citizen, 123 Main Street SUBURB VIC 9999.”

5. COMMUNICATION

This policy will be communicated to all Councillors. It will be available on the Councillor portal, staff intranet and Horsham Rural City Council website and will form part of the Councillor induction manual.

6. RESPONSIBILITY

Policy Owner: Director Corporate Services

This Policy will be reviewed every **4** years or earlier as required by changed circumstances including changes to legislation and plans, strategies or policies of HRCC.

7. DEFINITIONS

Term	Meaning
Confidential information	Has the same meaning as at section 3 of the <i>Local Government Act 2020</i> (Vic)
Health information	Has the same meaning as at section 3 of the <i>Health Records Act 2001</i> (Vic)
Model Councillor Code of Conduct	Has the same meaning as at section 3 of the <i>Local Government Act 2020</i> (Vic)
Personal information	Has the same meaning as at section 3 of the <i>Privacy and Data Protection Act 2014</i> (Vic)
Social media	Means online interactive technologies through which individuals, communities and organisations can share, co-create, discuss, and modify user-generated content or pre-made content posted online. Social media may include but is not limited to: <ol style="list-style-type: none"> social networking websites (eg Facebook, LinkedIn, Yammer, Threads) video and photo sharing websites (eg Flickr, Instagram, Snapchat, TikTok, Vimeo, YouTube) blogs, including corporate blogs and personal blogs blogs hosted by media outlets (eg ‘comments’ on news articles)

	v. micro-blogging (eg Mastodon, Truth Social, X) vi. wikis and other online community generated forums (eg Wikipedia) vii. forums, discussion boards and groups (eg Google groups) viii. vodcasting and podcasting ix. group messaging technologies/apps (e.g. WhatsApp, SMS) x. streaming platforms (e.g. Twitch, Mixer) xi. geospatial tagging (eg Foursquare, Facebook checkin); xii. any other tool or emerging technology that allows individuals to publish or communicate in a digital environment (excluding website content)
--	------------------------------------------------------------------------------------------------------------------------------------------------------------------------------------------------------------------------------------------------------------------------------------------------------------------------------------------------------------------------------------------------------------------------------------------------------------------------------------------------------------------------------------------------------------

8. SUPPORTING DOCUMENTS

Document	Location
Councillor Confidentiality Policy	HRCC website https://www.hrcc.vic.gov.au/Our-Council/Governance-and-Transparency/Public-Documents/Council-Policies
Copyright Act 1968 (Cth)	https://www.legislation.gov.au/C1968A00063/latest/text
Criminal Code Act 1995 (Cth)	https://www.legislation.gov.au/C2004A04868/latest/text
Crimes Act 1958 (Vic)	https://www.legislation.vic.gov.au/in-force/acts/crimes-act-1958/307
Defamation Act 2005 (Vic)	https://www.legislation.vic.gov.au/in-force/acts/defamation-act-2005/004
Equal Opportunity Act 2010 (Vic)	https://www.legislation.vic.gov.au/in-force/acts/equal-opportunity-act-2010/030
Freedom of Information Act 1982 (Vic)	https://www.legislation.vic.gov.au/in-force/acts/freedom-information-act-1982/113
Health Records Act 2001 (Vic)	https://www.legislation.vic.gov.au/in-force/acts/health-records-act-2001/049
Local Government (Governance and Integrity) Regulations 2020 (Vic)	https://www.legislation.vic.gov.au/in-force/statutory-rules/local-government-governance-and-integrity-regulations-2020/001
Local Government Act 2020 (Vic)	https://www.legislation.vic.gov.au/in-force/acts/local-government-act-2020/024
Privacy and Data Protection Act 2014 (Vic)	https://www.legislation.vic.gov.au/in-force/acts/privacy-and-data-protection-act-2014/028
Summary Offences Act 1966 (Vic)	https://www.legislation.vic.gov.au/in-force/acts/summary-offences-act-1966/131

9. DOCUMENT CONTROL

Version Number	Approval Date	Approval By	Amendment	Review Date
01	April 2025	Council	<ul style="list-style-type: none"> New policy informed by Model Councillor social media policy 	April 2029

It is recognised that from time-to-time circumstances may change leading to the need for minor administrative changes to Council and Administrative Policies. Where an update does not materially alter a Policy, such a change may be made administratively, without the need for formal adoption by EMT or Council. Examples include a change to the name of a Council Department/Position Title, a change to the name of a Federal or State Government Department, and a minor update to legislation which does not have a material impact. However, all changes will be noted in the document control section and version number updated.

1. PURPOSE

To protect Council information that is provided to Councillors to assist them in the performance of their role but that needs to be managed securely prior to a Council decision on the matter being made.

2. INTRODUCTION

2.1 The Model Councillor Code of Conduct requires that Councillors diligently use Council processes to become informed about matters which are subject to Council decisions.

2.2 To assist Councillors in fulfilling this obligation, they are provided with the information necessary to enable them to fully understand matters on which decisions are to be made. This includes information relating to decisions intended to be presented to Council meetings, meetings of delegated committees and to decisions to be made by an officer under delegation.

2.3 The public availability of information leading to Council decisions is to be facilitated in accordance with the public transparency principles in the *Local Government Act 2020* (LG Act). However, the confidentiality of this information is important in some circumstances, as the provision of information in confidence enables Council officers to provide frank and fearless advice to Councillors and facilitates open and candid discussion. It is also necessary to comply with confidentiality provisions in law relating to confidential, personal or health information.

2.4 This policy provides a mechanism for the provision of information subject to confidentiality restrictions to Councillors and places controls on the disclosure of that information in accordance with the LG Act.

3. SCOPE

This policy applies to all Councillors of Horsham Rural City Council.

4. PRINCIPLES

4.1 Public Transparency

4.1.1 The LG Act contains nine overarching governance principles, which a Council must give effect to in the performance of its role. One of the principles is that “the transparency of Council decisions, actions and information is to be ensured”.

4.1.2 The requirement for transparency is core to the democratic system and is one way that Councils are held accountable to their communities. However, the transparency of Council information is not absolute, and may be subject to reasonable limitations in some circumstances.

4.1.3 The LG Act provides that Council information be publicly available unless:

- the information is confidential; or
- public availability of the information would be contrary to the public interest.

4.1.4 The *Privacy and Data Protection Act 2014* (PDP Act) requires that Councils collect, hold, manage, use, disclose and transfer personal information in accordance with the Information Privacy Principles set out in that act.

4.1.5 The *Health Records Act 2001* (HR Act) provides that Councils must not do an act, or engage in a practice, that is an interference with the privacy of an individual.

4.2 Confidential information

4.2.1 A Councillor must not intentionally or recklessly disclose confidential information, unless the Council has determined that it should be publicly available (except in the circumstances set out at section 125 of the LG Act). Confidential information is defined as:

- Council business information, being information that would prejudice the Council's position in commercial negotiations if prematurely released;
- security information, being information that if released is likely to endanger the security of Council property or the safety of any person;
- land use planning information, being information that if prematurely released is likely to encourage speculation in land values;
- law enforcement information, being information which if released would be reasonably likely to prejudice the investigation into an alleged breach of the law or the fair trial or hearing of any person;
- legal privileged information, being information to which legal professional privilege or client legal privilege applies;
- personal information, being information which if released would result in the unreasonable disclosure of information about any person or their personal affairs;
- private commercial information, being information provided by a business,
- commercial or financial undertaking that relates to trade secrets; or if released, would unreasonably expose the business, commercial or financial undertaking to disadvantage;
- confidential meeting information, being the records of meetings closed to the public under section 66(2)(a) of the LG Act;
- internal arbitration information, being information specified in section 145 of the LG Act;
- Councillor Conduct Panel confidential information, being information specified in section 169 of the LG Act;
- information prescribed by the regulations to be confidential information for the purposes of this definition; and
- information that was confidential information for the purposes of section 77 of the *Local Government Act 1989*.

4.2.2 Confidential information may not be disclosed by Councillors unless it is information that the Council has determined should be publicly available in accordance with section 125 of the LG Act or where its disclosure is otherwise permitted or required by law. Disclosure in any other circumstances constitutes a breach of this policy and the LG Act.

4.3 Documents where public availability would be contrary to the public interest

4.3.1 In order to support Council's deliberative process, it is necessary to provide Councillors with information which, if disclosed, would be contrary to the public interest. This includes, but is not limited to, documents which contain confidential information.

4.3.2 The Model Councillor Code of Conduct provides that a Councillor "must act with integrity, exercise reasonable care and diligence and take reasonable steps to avoid any action which may diminish the public's trust and confidence in the integrity of local

government, including by ... not making Council information publicly available where public availability of the information would be contrary to the public interest.”

4.3.3 Documents where public availability would be contrary to the public interest are classified as internal documents.

4.3.4 Internal documents are:

- documents containing confidential information;
- documents containing exempt matter;
- documents provided to Councillors in relation to Councillor Briefings, including meeting agendas, officer briefing papers and their attachments, handouts and presentations;
- drafts of officer reports prepared for Council meetings or meetings of delegated committees;
- opinion or advice prepared by an officer, or consultation or deliberation that has taken place between officers and a Councillor in relation to the deliberative processes of the Council, including in the form of emails, memos and other communications between Council officers and Councillors; and
- documents classified as an internal document by the Chief Executive Officer in accordance with section 9 of this policy.

4.3.5 Internal documents (or part thereof) may not be disclosed by Councillors unless the Council or the Chief Executive Officer has determined that they should be publicly available. Disclosure in any other circumstances constitutes a breach of this policy and the Model Councillor Code of Conduct.

4.4 Personal Information

4.4.1 Councillors may be provided with personal information about individuals in order to inform them about matters which are to be subject to Council decisions.

4.4.2 Personal information is information or an opinion (including information or an opinion forming part of a database), that is recorded in any form and whether true or not, about an individual whose identity is apparent, or can reasonably be ascertained, from the information or opinion.

4.4.3 A Councillor must not use or disclose personal information about an individual for a purpose (the secondary purpose) other than the primary purpose of collection, unless one of the following apply:

- The secondary purpose is directly related to the primary purpose of collection and the individual would reasonably expect the Councillor to use or disclose the information for the secondary purpose.
 - The individual has consented to the use or disclosure.
 - The use or disclosure is required or authorised by or under law.
- Personal information should not be disclosed by Councillors other than in accordance with this policy. Disclosure in any other circumstances constitutes a breach of this policy and the PDP Act.

4.5 Health Information

4.5.1 Councillors may be provided with health information about individuals in order to inform them about matters which are to be subject to Council decisions.

4.5.2 Health information is any of the following:

- Information or an opinion about the physical, mental or psychological health (at any time) of an individual; or a disability (at any time) of an individual; or an individual's expressed wishes about the future provision of health services to him or her; or a health service provided, or to be provided, to an individual - that is also personal information; or
 - Other personal information collected to provide, or in providing, a health service.
 - Other personal information about an individual collected in connection with the donation, or intended donation, by the individual of his or her body parts, organs or body substances.
 - Other personal information that is genetic information about an individual in a form which is or could be predictive of the health (at any time) of the individual or of any of his or her descendants.
- 4.5.3 Health information does not include health information, or a class of health information or health information contained in a class of documents, that is prescribed as exempt health information for the purposes of the HR Act generally or for the purposes of specified provisions of the HR Act.
- 4.5.4 A Councillor must not use or disclose health information about an individual for a purpose (the secondary purpose) other than the primary purpose of collection, unless one of the following apply:
- The secondary purpose is directly related to the primary purpose of collection and the individual would reasonably expect the Councillor to use or disclose the information for the secondary purpose.
 - The individual has consented to the use or disclosure.
 - The use or disclosure is required or authorised by or under law.
- 4.5.5 Health information must not be disclosed by Councillors other than in accordance with this policy. Disclosure in any other circumstances constitutes a breach of this policy and the HR Act.

4.6 Classification of internal documents

- 4.6.1 In addition to those documents listed at section 6.4, a document may be classified as an internal document by the Chief Executive Officer.
- 4.6.2 In determining whether a document should be classified as an internal document, the Chief Executive Officer must commence the assessment from the position of acknowledging the presumption in favour of documents remaining unclassified.
- 4.6.3 A document may be classified as an internal document only if:
- it contains matter in the nature of opinion, advice or recommendation prepared by an officer or member of the council, or consultation or deliberation that has taken place between officers, member of the council, or an officer and a member of the council, in the course of, or for the purpose of, the deliberative processes involved in the functions of the Council or member of the council; and
 - the public availability of the information would be contrary to the public interest.
- 4.6.4 In determining whether a document should be classified as an internal document, the Chief Executive Officer must identify any relevant public interest factors favouring disclosure and nondisclosure, balance the relevant factors favouring disclosure and nondisclosure; and decide whether disclosure of the information would, on balance, be contrary to the public interest.

- 4.6.5 In making a public interest assessment, the following considerations shall be regarded as irrelevant to the assessment and not be used to influence the outcome:
- Whether the information could cause embarrassment to, or a loss of confidence in, the Council; and
 - The extent to which the document may be misinterpreted or misunderstood by the public;
- 4.6.6 Documents provided to Councillors that have been classified as internal documents will be clearly identified by marking them with a watermark, footer or equivalent designation.

5. COMMUNICATION

This policy will be communicated to all Councillors. It will be available on the Councillor portal, staff intranet and Horsham Rural City Council website and will form part of the Councillor induction manual.

6. RESPONSIBILITY

Policy Owner: Director Corporate Services

This Policy will be reviewed every 4 years or earlier as required by changed circumstances including changes to legislation and plans, strategies or policies of HRCC.

7. DEFINITIONS

Term	Meaning
Confidential information	Has the same meaning as at section 3 of the <i>Local Government Act 2020</i> (Vic)
Exempt matter	Has the same meaning as at section 3 of the <i>Freedom of Information Act 1982</i> (Vic)
Health information	Has the same meaning as at section 3 of the <i>Health Records Act 2001</i> (Vic)
Internal documents	Those documents listed at section 4.3.4 of this policy and any documents so classified under the provisions of section 4.6 of this policy
Model Councillor Code of Conduct	Has the same meaning as at section 3 of the <i>Local Government Act 2020</i> (Vic)
Personal information	Has the same meaning as at section 3 of the <i>Privacy and Data Protection Act 2014</i> (Vic)

8. SUPPORTING DOCUMENTS

Document	Location
<i>Freedom of Information Act 1982</i> (Vic)	https://www.legislation.vic.gov.au/in-force/acts/freedom-information-act-1982/113
<i>Health Records Act 2001</i> (Vic)	https://www.legislation.vic.gov.au/in-force/acts/health-records-act-2001/049
<i>Local Government (Governance and Integrity) Regulations 2020</i> (Vic)	https://www.legislation.vic.gov.au/in-force/statutory-rules/local-government-governance-and-integrity-regulations-2020/001
<i>Local Government Act 2020</i> (Vic)	https://www.legislation.vic.gov.au/in-force/acts/local-government-act-2020/024
<i>Privacy and Data Protection Act 2014</i> (Vic)	https://www.legislation.vic.gov.au/in-force/acts/privacy-and-data-protection-act-2014/028

9. DOCUMENT CONTROL

Version Number	Approval Date	Approval By	Amendment	Review Date
01	April 2025	Council	<ul style="list-style-type: none"> • New policy informed by Model Councillor Confidentiality policy 	April 2029

It is recognised that from time-to-time circumstances may change leading to the need for minor administrative changes to Council and Administrative Policies. Where an update does not materially alter a Policy, such a change may be made administratively, without the need for formal adoption by EMT or Council. Examples include a change to the name of a Council Department/Position Title, a change to the name of a Federal or State Government Department, and a minor update to legislation which does not have a material impact. However, all changes will be noted in the document control section and version number updated.

Planning Panels Victoria

Avonbank Mineral Sands Project

Inquiry and Advisory Committee Report

Environment Effects Act 1978

Planning and Environment Act 1987

8 November 2023

Environment Effects Act 1978

Inquiry Report pursuant to section 9(1)

Planning and Environment Act 1987

Advisory Committee report pursuant to section 151

Avonbank Mineral Sands Project

8 November 2023



Lisa Kendal, Chair



Phil West, Member



Catherine Wilson, Member

Contents

	Page
Executive summary	13
1 The Committee process	21
1.1 The Inquiry and Advisory Committee	21
1.2 Exhibition and submissions	23
1.3 Committee process and approach	25
1.4 Committee Report	26
2 The Project.....	27
2.1 Project overview	27
2.2 Project location and activity areas	27
2.3 Project development and operations	34
2.4 Demonstration Trial	38
2.5 Memorandum of Understanding	39
3 Environment Effects Statement	40
3.1 Scoping requirements and evaluation objectives	40
3.2 Structure of the EES	40
3.3 Project alternatives	42
3.4 Environmental Management Framework	42
3.5 Draft Horsham Planning Scheme Amendment C84hors.....	43
3.6 Rehabilitation Plan	44
3.7 Work Plan Framework	45
3.8 Changes after the EES was exhibited	45
4 Strategic context and Project approvals	47
4.1 Legislative and policy context.....	47
4.2 Project approvals	47
5 Preliminary issues.....	51
6 Radiation	69
6.1 Introduction	69
6.2 Background	70
6.3 Future radiation impacts	70
6.4 Overall conclusions on radiation issues	76
7 Soil and rehabilitation	77
7.1 Introduction	77
7.2 Soils.....	78
7.3 Land rehabilitation	82
7.4 Rehabilitation of roads.....	85
7.5 Unplanned closure	87
7.6 Overall conclusions on soil and land rehabilitation issues	89

8	Air quality	90
8.1	Introduction	90
8.2	Air quality impacts	91
8.3	Overall conclusions on air quality issues	98
9	Traffic and transport.....	99
9.1	Introduction	99
9.2	Haulage road conditions and traffic	100
9.3	Local road network	106
9.4	Rail	112
9.5	Overall conclusions on traffic and transport issues	116
10	Noise and vibration	117
10.1	Introduction	117
10.2	Background	118
10.3	Existing noise levels.....	118
10.4	Construction noise and vibration	122
10.5	Operational noise and vibration.....	124
10.6	Road traffic noise and vibration	129
10.7	Overall conclusions on noise and vibration issues.....	135
11	Water.....	136
11.1	Introduction	136
11.2	Surface water and water supply.....	138
11.3	Groundwater	143
11.4	Overall conclusions on water issues.....	148
12	Flora and fauna.....	149
12.1	Introduction	149
12.2	Background	150
12.3	Avoid and minimise native vegetation removal	153
12.4	Listed flora and vegetation communities	161
12.5	Rehabilitation of native vegetation	165
12.6	Groundwater dependent ecosystems	167
12.7	Fauna	171
12.8	Overall conclusions on flora and fauna issues	174
13	Socioeconomics.....	175
13.1	Introduction	175
13.2	What did the EES say?	175
13.3	Economic benefits.....	177
13.4	Workforce	181
13.5	Housing.....	184
13.6	Social Impact Assessment and community services	188
13.7	Overall conclusions on socioeconomic issues	191

14	Human health.....	192
14.1	Introduction	192
14.2	General human health	192
14.3	Mental health.....	194
14.4	Overall conclusions on human health issues	197
15	Other issues	198
15.1	Heritage	198
15.2	Landscape and visual amenity.....	205
15.3	Wastes and emissions.....	210
15.4	Land use and planning	219
16	Project implementation	223
16.1	Draft Horsham Planning Scheme Amendment C84hors.....	223
16.2	The Environmental Management Framework	229
16.3	Matters of National Environmental Significance.....	232
16.4	Other approvals	235
17	Assessment.....	236
17.1	Integrated assessment.....	236
17.2	Response to Terms of Reference	239
Appendix A	Terms of Reference	246
Appendix B	List of Submitters.....	256
Appendix C	List of Parties.....	259
Appendix D	Hearing procedural issues	261
Appendix E	Tabled documents	265
Appendix F	Regulatory context	273
Appendix G	IAC recommended Environmental Management Framework	288
Appendix H	IAC recommended incorporated document	336

List of Tables

	Page
Table 1	MIN activities and infrastructure..... 30
Table 2	WBA activities and infrastructure 32
Table 3	Indicative project schedule..... 38
Table 4	Evaluation objectives 40
Table 5	Statutory approvals and consents..... 47
Table 6	Radiation - avoidance and mitigation measures 69
Table 7	Radiation expert evidence 70
Table 8	Background radiation levels 71
Table 9	Potential exposure pathways 72
Table 10	Soil and landform and land rehabilitation - avoidance and mitigation measures 77
Table 11	Soil and land rehabilitation expert evidence 78
Table 12	Baseline soil tests recommended by Mr Sparke 79
Table 13	Air quality - avoidance and mitigation measures 90
Table 14	Air quality expert evidence 91
Table 15	Radiation - avoidance and mitigation measures 99
Table 16	Traffic and transport expert evidence..... 99
Table 17	Examples of existing traffic conditions with and without the Project 104
Table 18	Proposed local road closure timing..... 108
Table 19	Road and rail transport option assessment..... 113
Table 20	Noise and vibration - avoidance and mitigation measures..... 117
Table 21	Noise and vibration expert evidence 117
Table 22	Acoustic glossary 118
Table 23	Summary of average (L_{Aeq}) and background (L_{A90}) noise levels 119
Table 24	Existing background noise and construction noise at R34 and R38 122
Table 25	Operational noise limits..... 125
Table 26	Road traffic noise criteria..... 129
Table 27	Hourly traffic volumes on Henty Highway, Cavendish 132
Table 28	Surface water - avoidance and mitigation measures 136
Table 29	Groundwater - avoidance and mitigation measures..... 136
Table 30	Water related 'waste and emissions' - avoidance and mitigation measures 137
Table 31	Water expert evidence 137
Table 32	Relevant sensitive receptors..... 139

Table 33	Potential impacts to groundwater	144
Table 34	Groundwater sensitive receptors.....	144
Table 35	Summary of issues raised in other submissions and Mr Gresswell's response	146
Table 36	Flora and fauna - avoidance and mitigation measures	149
Table 37	Flora and fauna expert evidence.....	150
Table 38	Chronology of flora and fauna studies in the FFIA.....	151
Table 39	Flora and fauna sensitive receptors	153
Table 40	EVC's recorded across the study area including the development extent.....	154
Table 41	Summary of trees in the development extent	154
Table 42	Drawdown effects on potential GDEs.....	167
Table 43	Socioeconomics – avoidance and mitigation measures.....	175
Table 44	Social expert evidence	175
Table 45	Sensitive receptors.....	176
Table 46	Health expert evidence.....	192
Table 47	Aboriginal cultural heritage - avoidance and mitigation measures	198
Table 48	Historic heritage - avoidance and mitigation measures.....	198
Table 49	Landscape and Visual Amenity - avoidance and mitigation measures.....	205
Table 50	Landscape and visual expert evidence.....	205
Table 51	Sensitive receptors.....	206
Table 52	Waste and emissions - avoidance and mitigation measures	211
Table 53	Land use and planning - avoidance and mitigation measures.....	219
Table 54	Land use and planning potential impacts	219
Table 55	Land use and planning sensitive receptors	220
Table 56	Plans required in the Incorporated Document – exhibited and Day 4 versions.....	226
Table 57	Summary of the Committee's assessment against evaluation objectives	238
Table 58	Committee response to Clause 34	239
Table 59	Committee's responses to Clause 35.....	242
Table 60	Cross references between Committee recommendations and discussions.....	242
Table 61	Project areas and relevant planning controls	281
Table 62	SUZ9 - Purposes	283

List of Figures

	Page
Figure 1	Project site..... 28
Figure 2	Project area and mine path 29
Figure 3	SUZ9 precincts and WBA 31
Figure 4	Conceptual image of the WBA 32
Figure 5	Minor utilities corridor 33
Figure 6	Port of Portland bunker and shed 34
Figure 7	Moving mine method 35
Figure 8	Operational plan and overburden stockpile for Block A 36
Figure 9	Operational plan and overburden stockpile for Block B 37
Figure 10	Avonbank Demonstration Trial showing mining pit, stockpiles and wet concentrator plant 39
Figure 11	Structure of EES..... 41
Figure 12	Proposed SCO area 44
Figure 13	Proposed amendment to Project development extent..... 46
Figure 14	Avonbank approvals and other permissions 50
Figure 15	Profile of phosphorous across one landholding 80
Figure 16	Project Area and Haulage Route during construction and operation 101
Figure 17	Local road closures..... 107
Figure 18	Closures of Greenhills Road..... 109
Figure 19	Primary diversions during mining of Block B 110
Figure 20	Map of the location of the existing noise measurements 120
Figure 21	Modelling receptors and modelled noise levels for south pit and WBA in Year 2 126
Figure 22	Survey effort of flora and fauna studies..... 152
Figure 23	Groundwater bores in immediate vicinity of the Project..... 170
Figure 24	Places and archaeological sites of potential historic value 202
Figure 25	Landscape screening locations 207
Figure 26	SUZ9 – Land Use Precinct Plan 282

Glossary and abbreviations

AEP	Annual Exceedance Probability
AQIA	Air Quality Impact Assessment
AQMP	Air Quality Management Plan
AS/NZS Standard	<i>AS/NZS ISO 14001:2016 Standard 'Environmental management systems – Requirements with guidance for use'</i>
Assessor's Handbook	<i>Assessor's handbook – Applications to remove, destroy or lop native vegetation, DELWP 2018</i>
BDEC	Bendigo and District Environment Council
BGLC	Barengi Gadjin Land Council Aboriginal Corporation
CHMP	Cultural Heritage Management Plan
Committee; IAC	Avonbank Inquiry and Advisory Committee
Council	Horsham Rural City Council
D#	Document number
DEECA	Department of Energy, Environment and Climate Action
DELWP	Department of Environment, Land, Water and Planning
Demonstration Trial	Avonbank Demonstration Trial
Draft PSA	Draft Horsham Planning Scheme Amendment C84
DTP	Department of Transport and Planning
EE Act	<i>Environment Effects Act 1978</i>
EES	Environment Effects Statement
EIA	Economic Impact Assessment
EMF	Environmental Management Framework
EMM	Environmental Management Measures
EMP	Environmental Management Plan
EMS	Environmental Management System
EP Act	<i>Environment Protection Act 2017</i>
EPA	Environmental Protection Authority Victoria
EPBC Act	<i>Environment Protection and Biodiversity Conservation Act 1999</i>
ERR	Earth Resources Regulation
ERS	Environmental Reference Standard
EVC	Ecological Vegetation Class
FFG Act	<i>Flora and Fauna Guarantee Act 1988</i>
FFIA	Flora and Fauna Impact Assessment
Flora and Fauna Peer Review	<i>Peer Review of Flora and Fauna Assessment, Nature Advisory, July 2023 (attached to Brett Lane's Expert Witness Statement)</i>

GDE	Groundwater dependent ecosystem
GED	General Environmental Duty
GHG	Greenhouse gas
HHRA	Human Health Risk Assessment
Historic Heritage Assessment	EES Appendix D - <i>Historic Cultural Heritage Impact Assessment Reform</i> , David Bannear, August 2022
HMC	Heavy Mineral Concentrate
Incorporated Document	Avonbank Mineral Sands Project Draft Incorporated Document
LACA	Land Access and Compensation Agreement
LVIA	EES Appendix F - Landscape and Visual Impact Assessment, Landform Architects, February 2023
the Minister	Minister for Planning
MIN area	Mining licence area
MNES	Matters of National Environmental Significance
MNES Significant Impact Guidelines	<i>Matters of National Environmental Significance: Significant impact guidelines 1.1, Environment Protection and Biodiversity Conservation Act 1999</i>
MOU	Memorandum of Understanding
MRS Act	<i>Mineral Resources (Sustainable Development) Act 1990</i>
Native Vegetation Guidelines	<i>Guidelines for the removal, destruction or lopping of native vegetation</i> DELWP 2017
Noise Protocol	<i>Noise Limit and Assessment Protocol for the Control of Noise from Commercial, Industrial and Trade Premises and Entertainment Venues</i> (EPA Publication 1826.4, March 2021)
NVIA	Noise and Vibration Impact Assessment
NVIA Peer Review	Resonate Consultants Pty Ltd Peer Review of the NVIA (D34)
NVMP	Noise and Vibration Management Plan
PE Act	<i>Planning and Environment Act 1987</i>
Planning Scheme	Horsham Planning Scheme
PoP	Port of Portland
the Project	Avonbank Mineral Sands Project
Proponent	WIM Resource Pty Ltd
R#	Sensitive receptor
RFI	Request for Information
ROMP	Rehabilitation Operations Management Plan
RRA	EES Appendix I – <i>Radiation Risk Assessment</i> , DBH Radiation Pty Ltd, January 2023
S#	Submission number

SCO	Specific Controls Overlay
Scoping Requirements	<i>Scoping Requirements for Avonbank Environment Effects Statement: Environment Effects Act 1987</i> , August 2020, State of Victoria
SIA	EES Appendix O – Social Impact Assessment, Public Place, February 2023
SUZ9	Special Use Zone Schedule 9
t/CO ₂ -e	tonnes of carbon dioxide equivalence
TEC	threatened ecological communities
TMP	Traffic Management Plan
ToR	Terms of Reference
WBA	WIM Base Area
WIFT	Wimmera Intermodal Freight Terminal
μSv	microsieverts

Overview

Project summary

The Project	Avonbank Mineral Sands Project
Brief description	<p>The Project comprises:</p> <ul style="list-style-type: none"> - mining of the Avonbank orebody and the primary and secondary processing of the resulting ore to produce a Heavy Mineral Concentrate (HMC) - 36 year project with one year construction, 30 years mining and progressive rehabilitation and five years final rehabilitation and decommissioning - road haulage of HMC to the Port of Portland (PoP) primarily via the Henty Highway - temporary storage of HMC in a leased bunker at the PoP prior to loading and shipping overseas - water and power supply for the mine and processing operations
Project location	The mining licence area (approximately 3,426 hectares) and WIM Base Area (approximately 90 hectares located within the Wimmera Intermodal Freight Terminal) is located approximately 15 kilometres north-east of Horsham, five kilometres north-east of Doon and two kilometres south-west of Jung (see Figure 1)
The Proponent	WIM Resources Pty Ltd
EES	On 17 August 2019 the Minister for Planning determined an Environment Effects Statetement (EES) was required, and issued EES Sopng Requirements in July 2020
Draft Planning Scheme Amendment	draft Horsham Planning Scheme Amendment C48hors
Exhibition	14 April to 26 May 2023
Submissions	Number of Submissions: 160 (see Appendix B)

Inquiry and Advisory Committee process

The Committee	Lisa Kendal (Chair), Phil West and Catherine Wilson
Supported by Planning Panels Victoria (PPV)	Amy Selvaraj, Senior Project Officer/Acting Manager Major Projects Gabrielle Trowse, Project Officer
Directions Hearing	16 June 2023
Hearing	14 days: 31 July 2023, and 1, 2, 7, 8, 9, 10, 14, 15, 16, 17, 21, 22 and 24 August 2023
Site inspections	Unaccompanied, 30 July and 15 August 2023 Accompanied, 3 and 4 August 2023
Parties to the Hearing	See Appendix C
Citation	Avonbank Mineral Sands Project (EES) [2023] PPV
Date of this report	8 November 2023

Executive summary

(i) Avonbank Mineral Sands Project

The Avonbank Mineral Sands Project (Project) has an expressed aim to establish a world class mining operation and associated processing facilities to safely and efficiently produce premium quality Heavy Mineral Concentrate (HMC) for export. WIM Resources Pty Ltd is the Proponent for the Project.

The Project site is located approximately 15 kilometres north-east of Horsham, and consists of a mining licence area of 3,426 hectares (extraction and primary processing), a secondary processing area of 90 hectares (WIM Base area), and approximately 30 hectares of minor utilities corridor. The HMC will be transported to the Port of Portland using haulage trucks along the Henty Highway.

The mine will produce approximately 12.75 million tonnes of HMC over the Project life. The HMC includes mainly zircon, titanium-rich mineral concentrate and minor amounts of rare earth products. The Project will run over 36 years, including one year of construction, 30 years of mining and progressive rehabilitation and five years of final rehabilitation and decommissioning. The Project will operate 24 hours each day of the year.

(ii) Inquiry and Advisory Committee

The Minister for Planning determined an Environment Effects Statement (EES) was required for the Project on 17 August 2019.

The Avonbank Inquiry and Advisory Committee (Committee) was appointed by the Minister for Planning on 10 May 2023 to inquire into and report on the environmental effects of the Project. The Committee's Terms of Reference require it to:

- as an inquiry to:
 - review and consider the EES and submissions received
 - consider and report on potential environmental effects, their significance and acceptability
 - consider and report on environmental effects relevant to matters of national environmental significance under the *Environment Protection and Biodiversity Conservation Act 1999* (Commonwealth)
 - identify measures necessary and effective to avoid, mitigate or manage effects
 - advise on how these measures relate to approvals
- as an advisory committee to consider issues raised in submissions and assess and advise on the draft Horsham Planning Scheme Amendment C84hors (draft PSA).

(iii) Exhibition and submissions

WIM Resources Pty Ltd (the Proponent) prepared an EES which was authorised to exhibit in April 2023. The EES and draft PSA was placed on public exhibition for 30 business days from 14 April to 26 May 2023.

Originally a total of 160 submissions were received, however this was revised to 157 submissions as three submitters advised they wished to withdraw their submission following the Hearing. These submissions were immediately withdrawn and were not considered by the Committee.

There were 118 supporting submissions which identified potential Project benefits and some submissions recommended changes. Identified Project benefits included:

- economic and employment benefits
- social benefits including job opportunities, upskilling local workers, investment in housing, infrastructure and services
- general support for mining projects in Australia.

There were 39 submissions opposing which identified potential disbenefits including:

- radiation
- land rehabilitation and soils
- traffic and transport
- air quality
- noise and vibration
- groundwater and surface water
- flora and fauna
- social and economic issues
- landscape and visual impacts
- energy and greenhouse gas emissions
- Aboriginal cultural heritage and historic heritage
- land use planning
- human health, including mental health
- the EES process.

In addition to many of above concerns, some directly affected landholders raised specific issues related to impacts on them, their families and properties.

The following government agencies made submissions including:

- Horsham Rural City Council which supported the Project given the significant economic benefits, on the basis any potentially adverse environmental impacts would be addressed through regulatory approvals
- Environment Protection Authority Victoria which made submissions in its capacity as an environmental regulator under the *Environment Protection Act 2017* and made recommendations on proposed environmental management measures and conditions
- Department of Energy, Environment and Climate Action which made submissions on matters relating to native vegetation.

The Barengi Gadjin Land Council Aboriginal Corporation, the Registered Aboriginal Party representing the Traditional Owners of the land on which the Project is proposed, made a written submission following an invitation from the Committee to participate in the Hearing process. It was satisfied legislative obligations relating to tangible cultural heritage values in the Project area had been fulfilled, however it raised issues about values outside of the area and intangible values and effects on continuing cultural practices, rights and obligations.

Several submitters questioned whether the proposed regulatory arrangements were appropriate, and made recommendations on the Project Documentation, including the Environmental Management Framework (EMF) and the *Avonbank Mineral Sands Project Incorporated Document March 2023* (Incorporated Document).

(iv) Preliminary issues

The Committee based its assessment on its Terms of Reference and reached findings on several preliminary issues raised in submissions. Key findings were:

- there is clear strategy and policy support for the Project in local, regional and State plans
- the relevant legislation has been considered
- the issue of economic viability is not relevant to the Committee's consideration and assessment of effects, and this will be considered through the mining licence process
- regulation of the WIM Base area, located in the Wimmera Intermodal Freight Terminal, through the Horsham Planning Scheme is supported
- a condition should be included in the Incorporated Document to comply with the EMF
- it was not necessary for all draft management plans and work plan to be exhibited with the EES
- the temporal and moving nature of the Project means the impacts will change over time and the requirements and conditions in approvals must provide for continuous improvement and quality assurance.

The impact of the Project for directly affected landholders will be significant and for some will be experienced over extended timeframes. The Committee has considered and assessed effects and made specific recommendations to avoid or minimise the impacts on landholders. These recommendations are intended to complement any compensation arrangements that may be negotiated between the Proponent and individual landholders. The Committee has not addressed matters in the direct remit of the MRSD Act compensation agreements.

Where relevant, the Committee's preliminary findings provided the context for discussion of specific environmental effects.

(v) Overall assessment

Overall there are no significant environment effects that preclude the Project being approved or the EES Scoping Requirements evaluation objectives being achieved, subject to the Committee's recommendations.

The Project is strongly supported by national, regional and local mineral resources and economic development strategies and policies and is consistent with local policies relevant to environment and landscape, risks and amenity and natural resource management. The temporary loss of agricultural land will be offset by the benefits of resource recovery, noting the maximum disturbed area will average less than 300 to 400 hectares at any one time and the mine will be progressively rehabilitated and returned to productive farmland.

The Project is likely to deliver significant economic benefits to the local community, region and the State, and social benefits for the wider community.

The Committee is generally satisfied the Project aligns with principles of Ecologically Sustainable Development and provides a balanced approach to managing environmental effects for net community benefit. If delivered in line with recommended measures the Project should achieve its expressed commitment to best practice environmental and risk management.

The Committee is satisfied, subject to its recommendations, that the Project Documentation has adequately considered the General Environmental Duty.

Project implementation

The Committee supports the draft PSA subject to its recommendations. The Committee has recommended changes to the exhibited Incorporated Document to manage identified environmental effects. Concerns raised by Council about adequate resourcing for its role as responsible authority are important, and if necessary should be explored outside of the Committee process.

The Committee finds the Proponent's final 'Day 4' version of the EMF appropriate, subject to its recommendations.

The Committee is not aware of any matters that would require or preclude approval under the matters of national environmental significance under the *Environment Protection and Biodiversity Conservation Act 1999* (Commonwealth) and considers that matters of national environmental significance impacts can be acceptably managed.

(vi) Summary of environmental effects

Radiation

Radiation effects were assessed relating to assessment of radioactive pathways and exposure risk.

The Committee heard from three experts on radiation who all agreed the radiological impacts from the mining operations and the processing of the HMC will be significantly below the annual radiation dose limit and should not impact members of the public. The Project will require a Radiation Management Plan and approvals will be required under the *Radiation Act 2006*.

There are no radiation impacts that preclude the Project being approved or the evaluation objective being achieved. The EMF should, however, be amended to ensure potential effects on residents returning to their properties soon after rehabilitation are adequately assessed and if necessary, managed and minimised, and HMC haulage trucks are sealed.

Soil and rehabilitation

Soil and rehabilitation effects were assessed relating to management of soils, land rehabilitation and productivity, rehabilitation of roads and unplanned closure of the mine.

Managing the soil stockpiles and bringing them back to commensurate productivity is one of the most important, if not the most important, determinant of the post-mining success of Project. The Committee heard from experts in soils and agronomy who generally agreed the impacts on soils can be managed and the Rehabilitation Plan can be achieved, in consultation with landholders.

There are no soil and rehabilitation impacts that preclude the Project being approved or the evaluation objective being achieved. The EMF should however be amended to:

- ensure requirements for soil testing, baseline assessment and stockpile management is adequate
- require a weed and pathogen plan for the whole Project
- require a Wind Erosion Plan
- include a mitigation measure for progressive rehabilitation of roads
- include a new mitigation measure for a contingency plan in the event of unplanned closure.

Air quality

Air quality effects were assessed relating to whether the impact assessment methodology was appropriate and whether air quality will be acceptable.

There are no air quality impacts that preclude the Project being approved or the evaluation objective being achieved. The EMF should, however, be amended to ensure monitoring measures are adequate and mitigation measures are maintained and implemented for the duration of the Project. The Incorporated Document should be amended to include a condition requiring an Air Quality Management Plan for the WIM Base area.

Traffic and transport

Traffic and transport effects were assessed relating to haulage road impacts, including at night, management of the local road network and transport of HMC by rail.

Local road closure is a critical impact on the local community and landholders. The Committee has made recommendations to require adequate consultation, engagement and communication with stakeholders to appropriately manage impacts of local road closures.

The issue of potential use of rail rather than road for HMC haulage was discussed in depth at the Hearing. Existing rail infrastructure is not currently fit for this purpose, and significant upgrade is required beyond the scope of the Project. The Committee recommends the option continue to be investigated and its feasibility assessed should funding be committed to upgrade the rail infrastructure. There should be provision for future rail infrastructure at the WIM Base area.

There are no traffic and transport impacts that preclude the Project being approved or the evaluation objective being achieved. The EMF should, however, be amended to ensure there is adequate communication with the Department of Transport and Planning about the condition of the HMC haulage route and the development of a consultation process regarding the local road closures. The Incorporated Document should be amended to include a condition requiring the Development Plan to allow for provision of infrastructure for future rail use if feasible.

Noise and vibration

Noise and vibration effects were assessed relating to whether existing noise levels had been adequately assessed and whether construction, operational and road traffic noise and vibration impacts are acceptable.

In addition to the proposed mitigation measures to manage haulage truck noise, such as the driver code of practice, night-time truck movements should be regulated to two per hour during the 10pm to 6am period.

There are no noise and vibration impacts that preclude the Project being approved or the evaluation objective being achieved. The EMF should however be amended to ensure use of the haulage route between WIM Base and the Port of Portland during the night-time period is regulated and noise impacts further assessed.

Water

Water effects were assessed relating to surface water, water supply and groundwater impacts.

There are no surface water or ground water impacts that preclude the Project being approved or the evaluation objective being achieved. The EMF should however be amended to ensure the

Surface Water Management Plan is comprehensive with regard to regulations, consultation and review requirements.

Flora and fauna

Flora and fauna effects were assessed relating to 'avoid and minimise' removal of native vegetation, listed flora and fauna, rehabilitation of native vegetation, groundwater dependent ecosystems and fauna.

The EES adequately assessed the likelihood of the presence of native vegetation, however survey efforts were not comprehensive or conclusive. Further survey work and monitoring is required before and during delivery of the Project in relation to native vegetation, threatened flora, fauna and ecological communities. Further efforts should be made to avoid and minimise native vegetation removal in accordance with the *Guidelines for the removal, destruction or lopping of native vegetation*, DELWP, 2017.

The proposed environmental objectives relating to groundwater dependent ecosystems are appropriately stringent, noting the ecological and cultural significance of these values. It is appropriate and important to verify the groundwater model as proposed for mining Block A. The Committee has recommended measures to strengthen and clarify those requirements.

There are no flora and fauna impacts that preclude the Project being approved or the evaluation objective being achieved. The EMF should, however, be amended to require further surveys and monitoring related to flora, fauna and groundwater, and further efforts made to avoid and minimise native vegetation removal.

Socio economics

Socioeconomic effects were considered including economic benefits, workforce, housing and community services. The Project is likely to bring significant employment opportunities.

There are no socioeconomic impacts that preclude the Project being approved or the evaluation objective being achieved. The EMF should however be amended to ensure workforce, housing and community services impacts are appropriately managed and minimised.

Human Health

Human health effects were considered relating to general human health and mental health.

There are no human health impacts that preclude the Project being approved or the evaluation objective being achieved. The EMF should however be amended to require the preparation and implementation of a Wellbeing Plan focussed on supporting landholders and families. The Wellbeing Plan should endure to the end of the Project and to such time as the families have a chance to re-establish their farms.

Other issues

The Committee considers impacts to the following effects can be effectively managed to meet the evaluation objectives, subject to its recommendations:

- historical and cultural heritage
- landscape and visual amenity
- wastes and emissions
- land use planning.

(vii) Consolidated recommendations

The Committee recommends various changes to the EMF and Incorporated Document to better address the environmental effects of the Project. The Committee's recommended versions of Project documents at Appendices G and H of this Report are based on the Proponent's 'Day 4' versions.

The Committee's detailed recommendations have been consolidated and reordered into recommendations to amend the EMF and to update the Incorporated Document before approving the draft PSA.

The Committee makes the following recommendations:**Environmental Management Framework**

- 1. Amend the Environmental Management Framework as shown at Appendix G of this Report.**

Draft Planning Scheme Amendment and Incorporated Document

- 2. Approve the draft Horsham Planning Scheme Amendment C84hors, subject to amending the Avonbank Mineral Sands Project Incorporated Document in line with the Committee's recommended version shown at Appendix H of this Report.**

PART A: INTRODUCTION AND CONTEXT

1 The Committee process

1.1 The Inquiry and Advisory Committee

WIM Resources Pty Ltd (the Proponent) proposes to develop the Avonbank Mineral Sands Project (the Project). The Minister for Planning (the Minister) determined an Environment Effects Statement (EES) was required on 17 August 2019 and published *Scoping Requirements for Avonbank Environment Effects Statement: Environment Effects Act 1987*, August 2020, State of Victoria (Scoping Requirements). The Proponent prepared an EES which was authorised to exhibit in April 2023.

The Minister appointed the Avonbank Inquiry and Advisory Committee (Committee) on 10 May 2023 to inquire into and report on the environmental effects of the Project. The Committee is appointed as an:

- inquiry pursuant to section 9 of the *Environment Effects Act 1978* (EE Act)
- advisory committee pursuant to section 151 of the *Planning and Environment Act 1987* (PE Act).

The Minister signed Terms of Reference (ToR) for the Committee on 6 February 2023 (see Appendix A). The ToR set out the scope of the Committee's purpose and how it is to conduct its process.

(i) Terms of Reference

Clause 4 of the ToR requires the Committee as the Inquiry to:

- a. review and consider the environment effect statement (EES), submissions received in relation to the project, the predicted environmental effects, and the other exhibited documents;
- b. consider and report on the potential environmental effects of the project, their significance and acceptability, and in so doing have regard to the evaluation objectives in the EES scoping requirements and relevant policy and legislation;
- c. consider and report on potential environmental effects on relevant matters of national environmental significance protected under the *Environment Protection and Biodiversity Conservation Act 1999* (Cth) (EPBC Act);
- d. identify any measures it considers necessary and effective to avoid, mitigate or manage the environmental effects of the project, including any necessary project modifications; and
- e. advise on how this relates to relevant conditions, controls and requirements that could form part of the necessary approvals and consents for the project.

Clause 5 of the ToR requires the Committee as the Advisory Committee to:

- a. review draft planning scheme amendment (PSA) C84hors, which has been prepared to apply a Special Controls Overlay (SCO) and establish planning approval for the project under an incorporated document;¹
- b. consider issues raised in public submissions received in relation to the draft PSA; and
- c. recommend any changes to the draft PSA that it considers necessary.

¹ The ToR refers to *Special Controls Overlay*, however the Victoria Planning Provision is Clause 45.12 *Specific Controls Overlay*

Clause 6 of the ToR requires the Committee to produce a report of its findings and recommendations to the Minister to inform her assessment under the EE Act, which will be considered by statutory decision makers for the Project.

Clauses 13 and 14 of the ToR identify the Project was determined to be a controlled action under the EPBC Act. Controlled actions are identified as likely to have a significant impact on Matters of National Environmental Significance (MNES). The relevant controlling provisions of the EPBC Act are:

- listed threatened species and communities (section 18 and 18A); and
- protection of the environment from nuclear actions (sections 21 and 22A).

Under the Bilateral Assessment Agreement between the Commonwealth and the State of Victoria the EES process is accredited to assess impacts on MNES under the EPBC Act.

Clause 27 of the ToR sets out how the Committee may inform itself:

The Committee may inform itself in any way it sees fit, but must review and consider:

- a. the exhibited EES and draft PSA;
- b. the views of the Barengi Gadjin Land Council Aboriginal Corporation (if known);
- c. all submissions and evidence provided to the Committee by the Proponent, state agencies, local councils and submitters;
- d. any information provided by the Proponent and parties that responds to submissions or directions of the IAC; and
- e. any other relevant information that is provided to, or obtained by, the IAC.

Clause 34 of the ToR sets out what the Committee must report on:

- a. analysis and conclusions with respect to the environmental effects of the project and their significance and acceptability;
- b. findings on whether acceptable environmental outcomes can be achieved, having regard to legislation, policy, best practice, and the principles and objectives of ecologically sustainable development;
- c. recommendations and/or specific measures that it considers necessary and appropriate to prevent, mitigate or offset adverse environmental effects;
- d. recommendations as to any feasible modifications to the design or management of the project that would offer improved environmental outcomes;
- e. recommendations for any appropriate conditions that may be lawfully imposed on any approval for the project, including with respect to the content of a work plan or conditions that might appropriately be attached to approval of a work plan if issued under the MRSD Act or changes that should be made to the draft PSA;
- f. recommendations as to the structure and content of the proposed environmental management framework, including with respect to monitoring of environmental effects, contingency plans and site rehabilitation;
- g. recommendations with respect to the structure and content of the draft PSA; and
- h. specific findings and recommendations about the predicted impacts on matters of national environmental significance and their acceptability, including appropriate controls and environmental management.

1.2 Exhibition and submissions

(i) Public exhibition

Clause 12 of the Committee's ToR require the EES and draft PSA to be exhibited for 30 business days. The Proponent was responsible for giving public notice of the EES.

The EES and draft PSA were placed on public exhibition for 30 business days from 14 April to 26 May 2023. The ToR provided for written submissions to be lodged through the Engage Victoria website and collected by Planning Panels Victoria (Clause 17).

A total of 157 submissions were received. Submissions were received from:

- government agencies including Horsham Rural City Council (Council), Environment Protection Authority Victoria (EPA), Department of Energy, Environment and Climate Action (DEECA)
- specific interest groups or organisations
- commercial and business operators
- community members and individuals.

A full list of submitters is provided in Appendix B. Three submitters withdrew following the Hearing and these are noted in Appendix B with the submission number and 'Withdrawn'. The issues raised in these submissions have not been considered by the Committee.

Appendix D includes details of procedural matters relating to the EES exhibition period and submissions.

(ii) Key issues raised in submissions

Supporting submissions

There were 118 supporting submissions which identified potential Project benefits including:

- economic and employment benefits
- social benefits including job opportunities, upskilling local workers, investment in housing, infrastructure and services
- general support for mining projects in Australia.

Council (S74) expressed support for the Project given the significant economic benefits. It submitted "*Council supports progression of a carefully regulated mine project in which any potentially adverse environmental impacts are addressed via the relevant regulatory instruments*".

Issues raised in submissions

Key issues raised in submissions relate to:

- radiation
- land rehabilitation and soils
- traffic and transport
- air quality
- noise and vibration
- groundwater and surface water
- flora and fauna
- social and economic issues
- landscape and visual impacts

- waste and greenhouse gas emissions
- Aboriginal cultural heritage and historic heritage
- land use planning
- human health, including mental health
- the EES process.

Several submitters questioned whether the proposed regulatory arrangements were appropriate, and made recommendations on the proposed Environmental Management Framework (EMF) and the *Avonbank Mineral Sands Project Incorporated Document March 2023* (Incorporated Document).

Landholder issues

Several landholder submitters raised many of the issues identified above, and specific issues relating to:

- lack of clarity about the proposed landholder compensation
- whether their land will be successfully rehabilitated
- whether the rehabilitation bond will be adequate?
- impacts of the stockpiles
- movement of farm machinery and loss of productivity resulting from local road closures
- impact on property values
- loss of earning capacity
- amenity, including noise and light pollution and visual impacts
- concern with the information provided and consultation process to date
- generational impacts and displacement from family farms and houses
- wellbeing, stress and mental health.

Government agencies

Council submitted it was unclear why the Proponent sought to regulate the secondary processing plant through the Horsham Planning Scheme (Planning Scheme), and proposed the whole mine and processing area should be included in the work authority under the *Mineral Resources (Sustainable Development) Act 1990* (MRSD Act). However, it considered there were no impacts of the Project that could not be appropriately managed through the proposed regulatory framework. It raised issues relating to radiation, noise and vibration, transport, haulage and the road network, air quality and dust and social impacts.

EPA made submissions in its capacity as an environmental regulator under the *Environment Protection Act 2017* (EP Act). It submitted there were deficiencies in the EES and it made recommendations relating to the drafting of the Project Documents and specific mitigation measures relating to contaminated land, groundwater, noise and vibration, human health, waste, air quality and surface water.

DEECA submitted the EES largely provided adequate assessment of issues relating to flora and fauna, however considered further demonstration of the avoid and minimise requirements of the *Guidelines for the removal, destruction or lopping of native vegetation* (Native Vegetation Guidelines) was required.

Barengi Gadjin Land Council Aboriginal Corporation

The Barengi Gadjin Land Council Aboriginal Corporation (BGLC) is the Registered Aboriginal Party representing the Traditional Owners of the land on which the Project is proposed. BGLC represents the rights and interests of the Wotjobaluk, Jaadwa, Jadawadjali, Wergaia and Jupagulk Peoples. BGLC provided a written submission following an invitation by the Committee to participate in the Hearing process (D127).

Details of the BGLC submissions are included at Chapter 15.1. BGLC was satisfied the Proponent had fulfilled legislative obligations relating to tangible cultural heritage values in the mining licence (MIN) Area. It raised issues relating to tangible values outside of the MIN, intangible values and effects on continuing cultural practices, rights and obligations.

1.3 Committee process and approach

(i) Hearings

The Committee held a Directions Hearing by video conference on 16 June 2023, and issued written directions on 20 June 2023.

The main Hearing was conducted over 14 days from 31 July to 24 August 2023, which was held as:

- a hybrid Hearing in Weeks 1 and 3
- an online Hearing in Weeks 2 and 4.

For the hybrid Hearing days parties could participate either in-person or online. The in-person Hearing days were held in Horsham.

All documents and materials circulated during the Committee process were assigned a document number (D#), recorded on the Committee's document list and published on the Engage Victoria website (see Appendix E).

Audio recordings were made on all Hearing days and made available on the Engage Victoria website.

Procedural issues are documented in Appendix D.

The Committee invited a representative of the Department of Transport and Planning's (DTP) Impact Assessment Unit to provide an overview of the EES process on Day 1 of the Hearing (D65).

(ii) Site inspections

The Committee undertook comprehensive accompanied and unaccompanied site inspections of the Project site and surrounding area, along the Henty Highway and the PoP. The locations and features included on the site inspections were informed by suggestions from the Proponent and parties.

The Proponent prepared an itinerary (D16) for the accompanied site inspection, which included:

- Avonbank development extent and surrounding area (on Thursday 3 August) attended by representatives of the Proponent, Council and individual submitters
- PoP (on Friday 4 August) attended by representatives of the Proponent and Council.

(iii) Project Documentation

The Project Documentation consists of the EMF and the Incorporated Document. The Committee issued directions for the Proponent to circulate 'Day 1' versions of the Project Documentation before the Hearing started and 'Final day' versions with its closing submissions.

Following the Hearing:

- parties were given the opportunity to provide comment on the 'Final day' Project Documentation
- the Proponent was given the opportunity to respond to comments.

The Proponent submitted 'Day 4' versions on 4 September 2023. The Committee's recommendations are based on the Proponent's 'Day 4' versions of the EMF (D146) and Incorporated Document (D148).

The process of exchange of comments on versions of Project Documentation is explained in Appendix D.

1.4 Committee Report

The Committee Report consists of three parts and appendices:

- Part A – Introduction and Context
- Part B – Assessment of Environmental Effects
- Part C – Implementation and Integrated Assessment
- Part D – Appendices, including Committee preferred versions of Project Documentation.

The Committee has based its Report structure around the requirements of the ToR and with regard to the evaluation objectives in the Scoping Requirements.

The Committee has considered all issues put to it, but has not explicitly responded to every written submission or further submission in this Report. The Report focuses on key matters and what the Committee considers to be the significant issues.

The EE Act refers to 'significant effects' on the environment, while the EPBC Act refers to 'significant impacts'. The Committee uses these terms interchangeably.

2 The Project

2.1 Project overview

EES Chapter 1 states the Project objective is:

to establish a world class mining operation and concentration plant which will safely and efficiently produce a premium quality mineral concentrate for export overseas.²

The mine will produce approximately 12.75 million tonnes of Heavy Mineral Concentrate (HMC) over the full life of the Project. The mineral sands products include mainly zircon, titanium-rich mineral concentrate and minor amounts of rare earth products.

The Project will run over 36 years, including one year construction, 30 years mining and progressive rehabilitation and five years final rehabilitation and decommissioning. It is proposed to operate 24 hours every day of the year.

2.2 Project location and activity areas

The Project site is in the municipality of Horsham in western Victoria, approximately 5 kilometres north-east of the township of Dooen and 15 kilometres north-east of Horsham (see Figure 1).

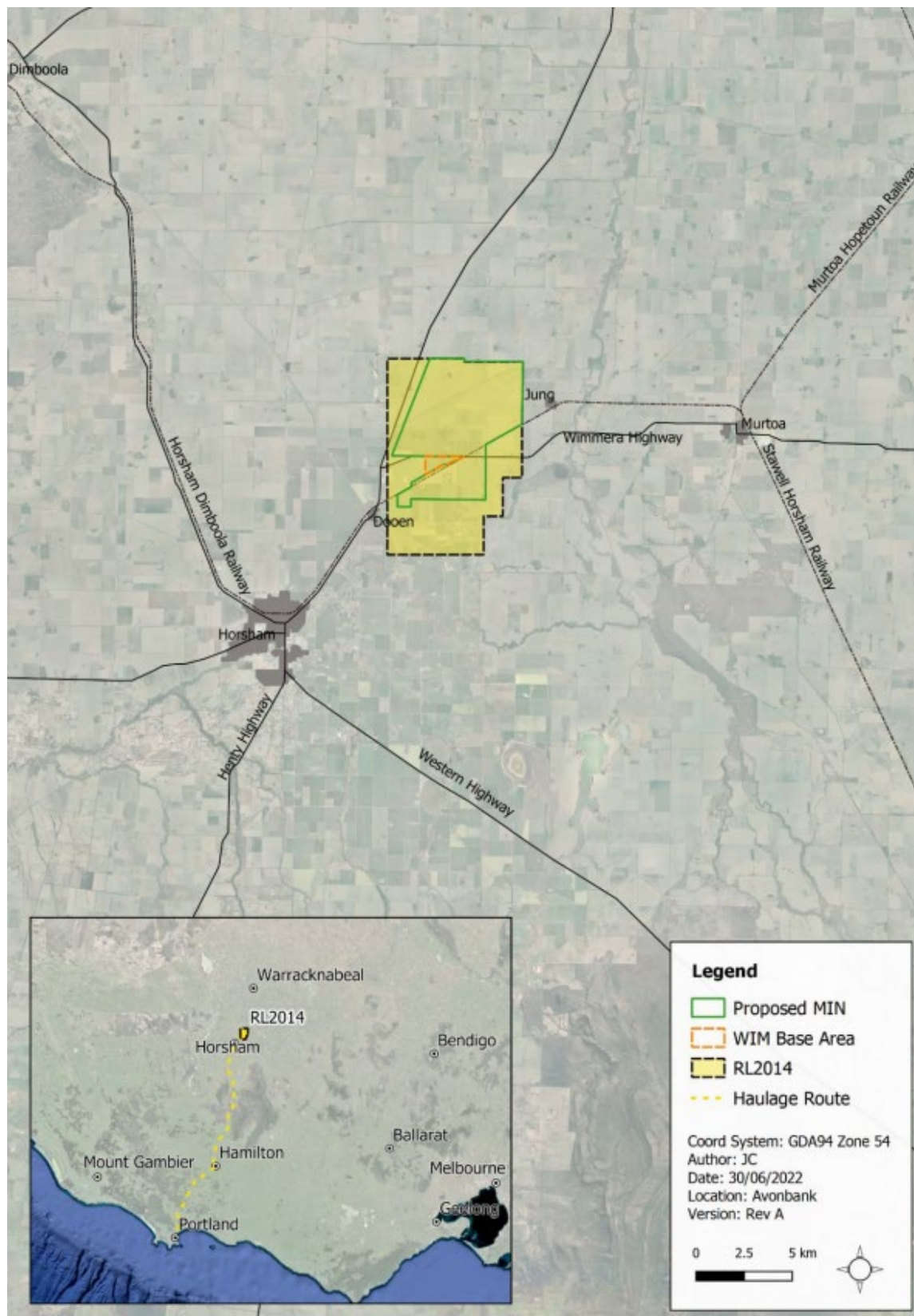
The Project consists of:

- MIN area - mining and primary processing will be located within the existing mining retention licence area (shown as RL2014 on Figure 1) (3,426 hectares)
- WIM Base Area (WBA) - secondary processing and loading activities (90 hectares) in the existing Wimmera Intermodal Freight Terminal (WIFT)
- minor utilities corridor (approximately 30 hectares)
- transportation of HMC from the WBA to the PoP.

Broadly the mining and processing areas are bound by private property to the north, Drung-Jung Road to the east, Longerenong Road to the south and Henty Highway to the west (Figure 2).

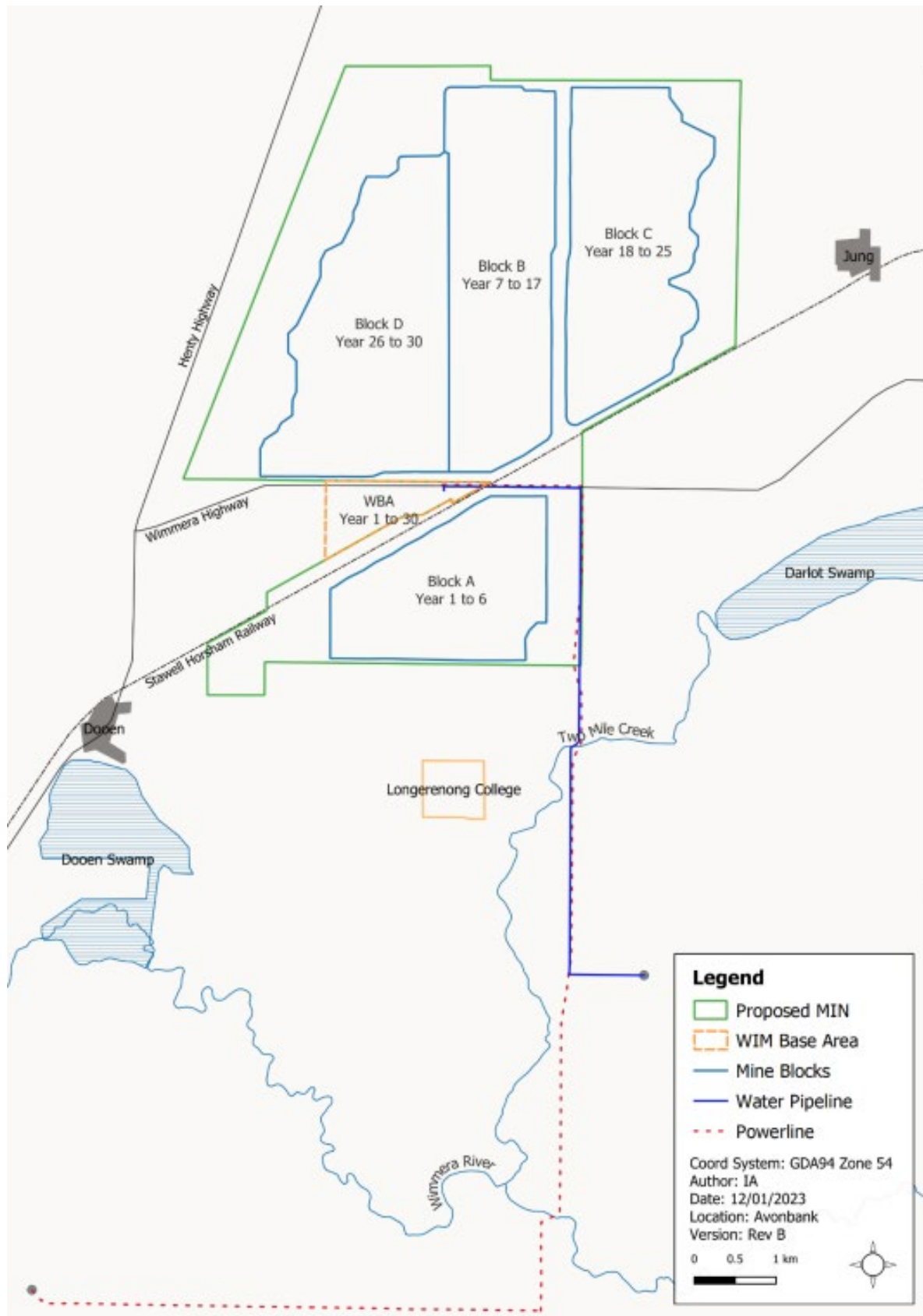
² EES Chapter 1, page 1-5

Figure 1 Project site



Source: EES Chapter 2, page 2-4

Figure 2 Project area and mine path



Source: EES Chapter 2, Figure 1.2

(i) Mining Licence Area

The MIN area includes a total mining footprint of 2,215 hectares across four mining blocks (Blocks A, B, C and D) that will be mined sequentially (see Figure 2 above).

Table 1 summarises the activities and infrastructure proposed for the MIN.

Table 1 MIN activities and infrastructure

	Processing activities	Infrastructure proposed
MIN	<ul style="list-style-type: none"> - Subsoil stripping and excavation of overburden - Stockpiling soils and overburden - Active mining of the mineral sand ore body - Ancillary activities associated with mining and rehabilitation - Primary processing at the screen and trommel - Pumping slurried ore to the WBA - Pumping tails to the mine void - Placement of sand tailings to the in-pit void - Backfilling overburden - Placement of topsoil and subsoil 	<ul style="list-style-type: none"> - Unsealed roads and haul roads - Process water, slurry, and freshwater pipelines - Laydown area/contractor facility - Powerlines - Workshop - Mining unit plant and screen/trommel - Stockpiles - Drainage infrastructure - Crib room and ablutions

Source: modified from EES Chapter 2

(ii) WIM Base Area

The WBA is located in the WIFT. The WIFT is zoned Special Use Zone 9 – Wimmera Intermodal Freight Terminal Precinct (SUZ9) and consists of six sub-precincts (see Figure 3). In addition, the WBA includes a small area of land zoned Farming Zone to the east of the WIFT.

In response to Committee questions in the Request for Information (RFI) and directions, the Proponent and Council provided extensive submissions on the background and purpose of the WIFT.³ Council submitted:

- The “WIFT provides for a key industrial and logistics area involving the storage and distribution of primary produce and raw materials and associated industry, warehouse, manufacturing, mineral sands processing and storage handling, office and retail uses”.
- While the WIFT supports mineral sands activities, the purpose of the sub-precinct 2 is also to “ensure appropriate separation between industry and warehousing involved in the storage and transfer of mineral sands and other earth resources from food related industries and warehouses”.⁴

The Proponent submitted the proposed WBA is located across three sub-precincts in the eastern part of the WIFT (see Figure 3):

- Sub-precinct 2 – Mineral Sands
- Sub-precinct 3 – Warehousing and logistics
- Sub-precinct 4 – Large manufacturing.

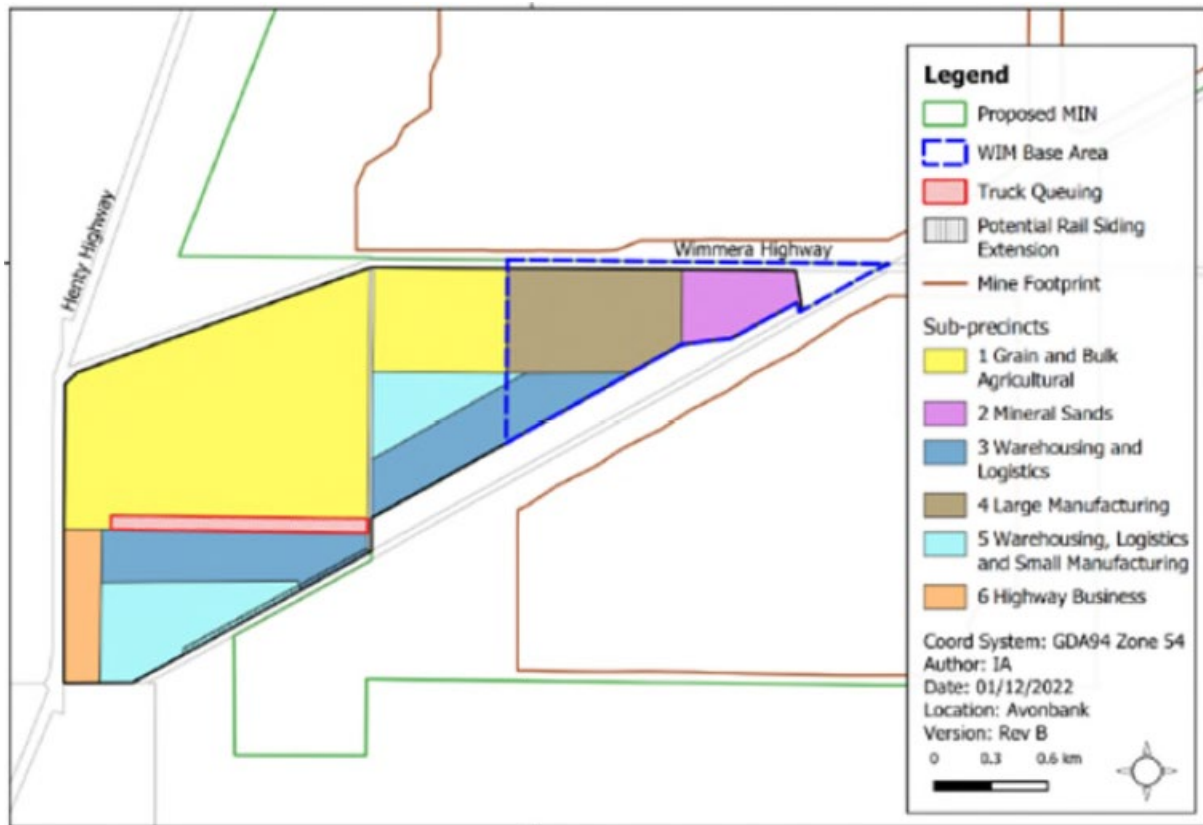
³ Proponent TN-02 (D51), Council submission (D100)

⁴ Council submission (D100), page 3-4

Council's submission noted the WBA also affected part of Sub-precinct 5 – Warehousing, logistics and small manufacturing.

Details of planning provisions for the WIFT are included in Appendix F.

Figure 3 SUZ9 precincts and WBA



Source: Proponent TN-02 (D51)

Table 2 summarises the activities and infrastructure proposed for the WBA and Figure 4 shows a conceptual image of the WBA.

Table 2 WBA activities and infrastructure

	Processing activities	Infrastructure proposed
WBA	<ul style="list-style-type: none"> - Secondary processing of ore and separation of HMC at the Wet Concentrator Plant - Management of tailings and process water - Loading of HMC onto haulage trucks - Ancillary activities associated with the processing and production of HMC product 	<ul style="list-style-type: none"> - Wet Concentrator Plant - Process water dams - Powerlines - Pipework for the movement water, mine slurry and tails - HMC stockpiles, product loading area - Offices and crib rooms - Workshop and laboratory - Laydown area - Road works on Wimmera Highway to establish site access - Drainage infrastructure - Ablutions - Bunds and tree screens

Source: modified from EES Chapter 2

Figure 4 Conceptual image of the WBA

Source: EES Chapter 2, page 2-12

(iii) Minor utilities corridor

EES Chapter 2 explains:

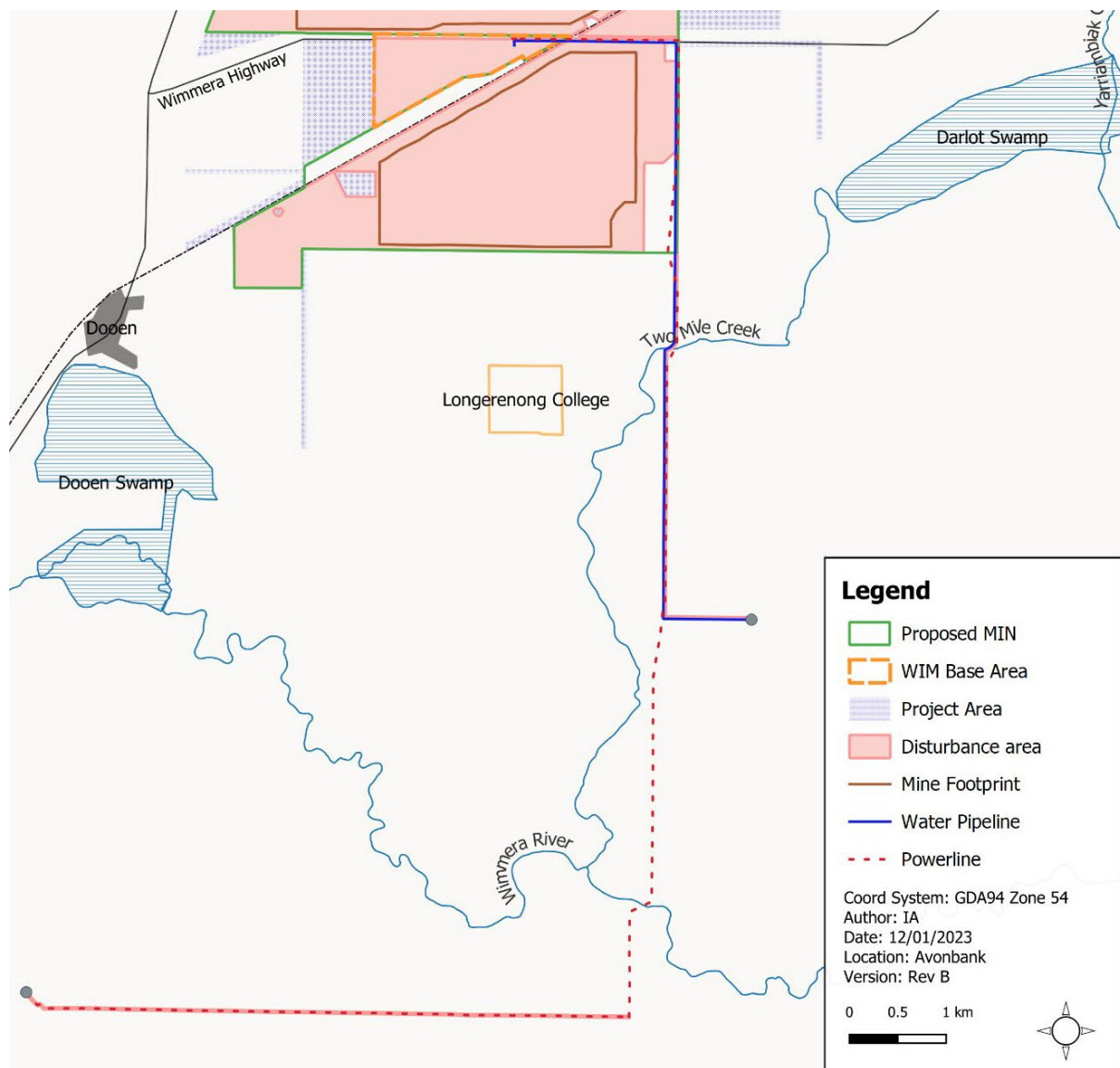
Power and water minor utilities from the respective terminal stations to the WBA will be located within areas of road reserve and private properties. The infrastructure will extend across areas within and outside the mining licence and will terminate at the WBA.⁵

Infrastructure to the WBA will include:

- 8.5 kilometres of underground pipeline from the Longerenong Pump Station
- 66 kilometres of powerline from the Horsham Terminal Station.

Figure 5 shows the location of proposed power and water infrastructure.

Figure 5 Minor utilities corridor



Source: EES Chapter 2, page 2-9 (excerpt)

⁵ EES Chapter 2, page 2-12

(iv) Transport corridors and Port of Portland

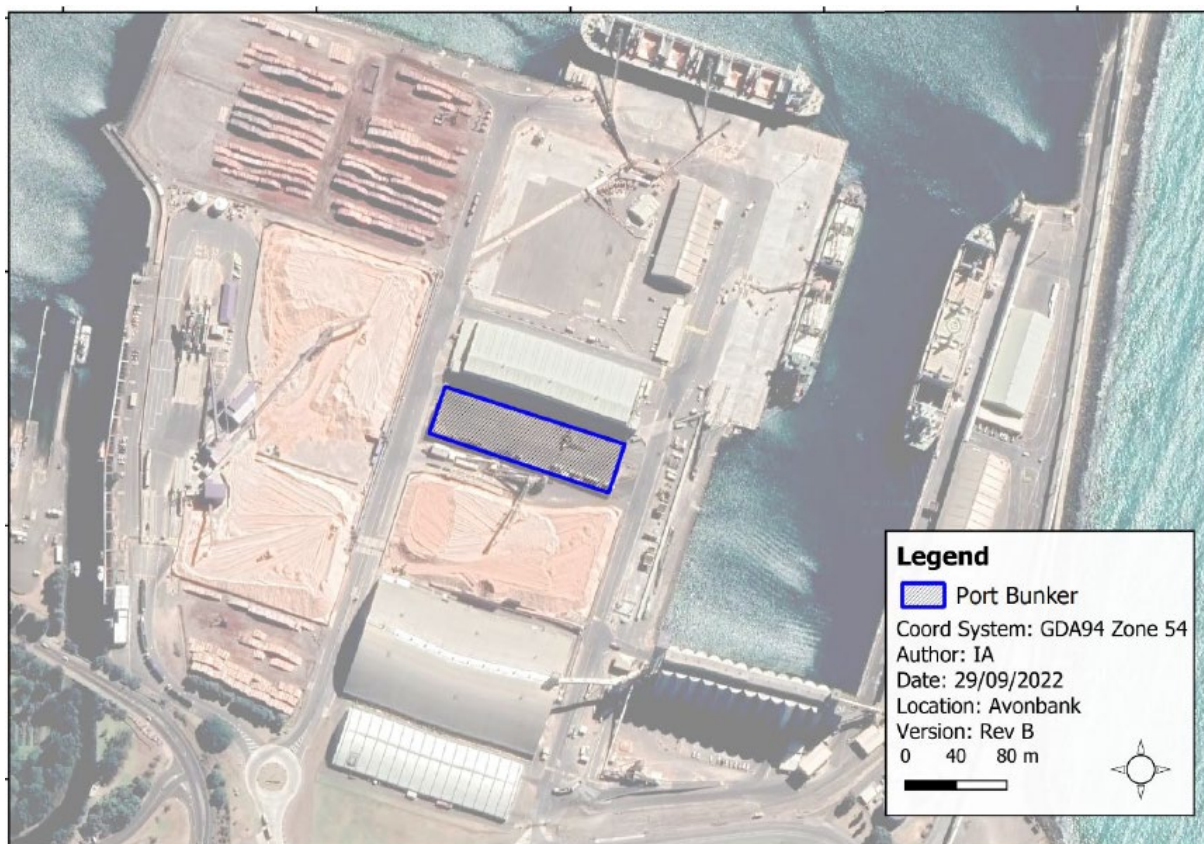
HMC will be transported approximately 230 kilometres from the WBA to the PoP along the Henty Highway through Horsham, Cavendish, Hamilton, Heywood to Portland. HMC will be stored temporarily at the PoP before being loaded and shipped overseas.

HMC will be stored in a purpose built storage shed, with approximate capacity of 70,000 tonnes, and transferred to the ship's bulk hold using a closed circuit bulk loading system.

The Proponent explained:

The Project includes the construction of a bunker leased from the Port of Portland to store HMC prior to export. The site of the proposed bunker is on RB Anderson Road, and is located within the Port Zone in the Glenelg planning scheme.⁶

Figure 6 Port of Portland bunker and shed



Source: EES Chapter 2, page 2-7

2.3 Project development and operations

(i) Construction

Construction will take approximately one year and will comprise five phases:

- site establishment
 - site access
 - site offices, facilities and laydown areas

⁶ Proponent Part A submission (D23), page 35

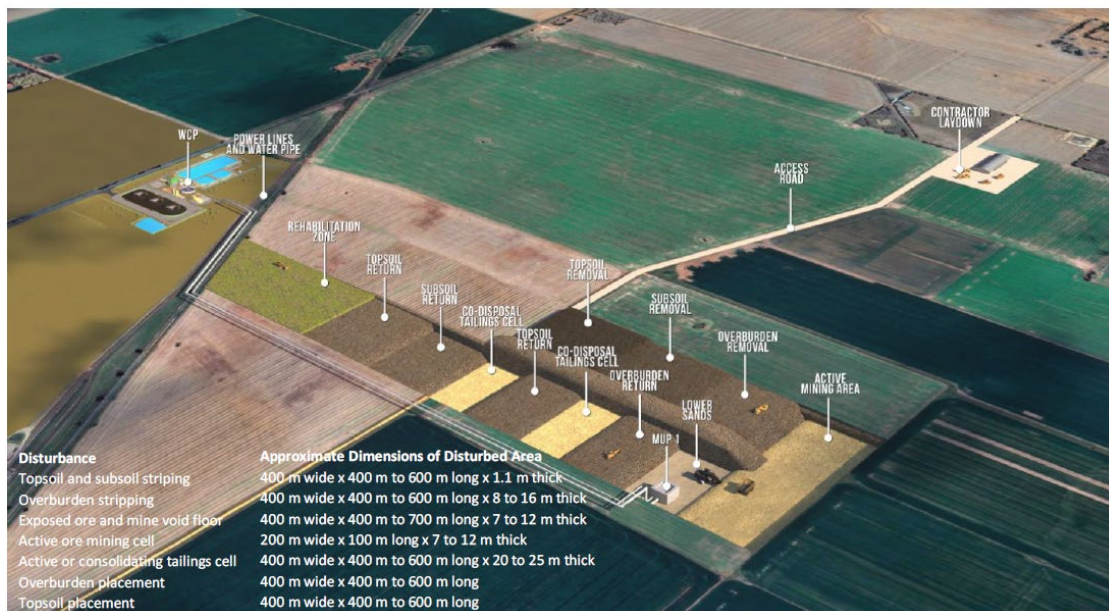
- earthworks and civil works
 - clearing, stripping of topsoils and filling to design level
 - upgrade powerline and water pipeline
- structural, mechanical and piping construction
 - construction of substation in the WBA and installation of underground high-voltage and overhead lines to the mining area
 - construction of the wet concentrator plant
- electrical and instrumentation construction
 - installation of low-voltage electrical infrastructure
- construction demobilisation
 - commissioning and identification of any construction elements that require rectification.

(ii) Mining

The mine will be an open-cut operation using a 'moving mine' method with progressive rehabilitation (see Figure 7). Mining will be to a depth of approximately 24 to 30 metres using conventional heavy earth moving methods and equipment.

Figure 7 Moving mine method

Mining Sequence – Plan View Example



Source: D88

Starter pits will be established for Blocks A and B. Overburden from the starter pits will be stockpiled at the final location of mining as follows:

- Overburden stockpile A
 - adjacent to Block A, approximately 670 metres long by 430 metres wide by 30 metres high and to remain in place for approximately eight years
- Overburden stockpile B

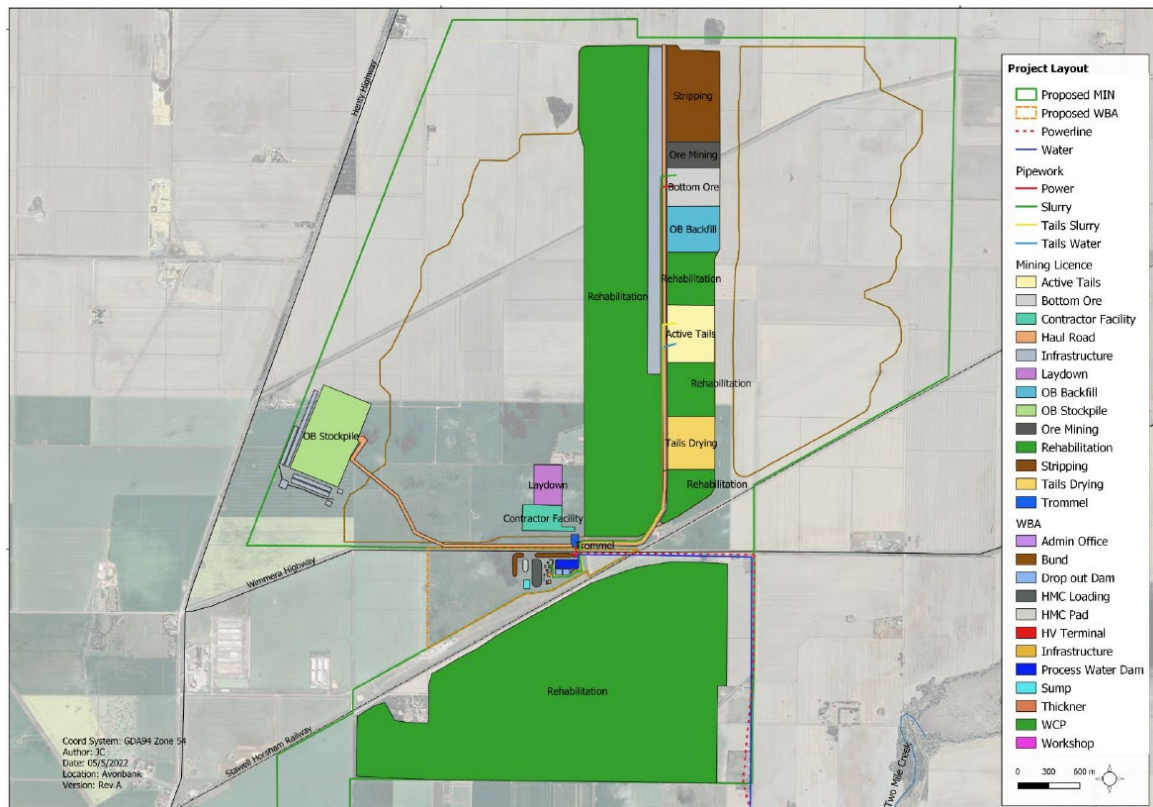
- adjacent to Block D, approximately 860 metres long by 500 metres wide by 30 metres high and to remain in place for approximately 23 years.

The locations of overburden stockpiles for Blocks A and B are shown in Figures 8 and 9.

Figure 8 Operational plan and overburden stockpile for Block A



Source: EES Chapter 2, page 2-13

Figure 9 Operational plan and overburden stockpile for Block B

Source: EES Chapter 2, page 2-14

During mining:

- the maximum disturbed area will average less than 400 hectares at any one time
- topsoil and subsoils will be stockpiled adjacent to the active mining cell for use in rehabilitation
- after the start up phases for Blocks A and B, tailings and overburden will be returned to the mine cells as the mining front advances
- mining cells will be backfilled with a combination of overburden (60 per cent of cells), or tailings and overburden (40 per cent of cells), and then covered with subsoil and topsoil.

(iii) Ore processing and transport

The processing includes:

- feeding the ore into a Mining Unit Plant in the mine pit and mixing with water to form a slurry
- pumping the slurry to the wet concentrator plant for mineral separation
- separating target minerals from fine and coarse sand by a simple wet gravity circuit
- loading the HMC onto B-double articulated trucks for transport to the PoP.

Approximately 26 loads of HMC will be taken to the PoP each day, with shipments of 30,000 to 50,000 tonnes of HMC exported every two to three weeks.

(iv) Rehabilitation and closure

Progressive rehabilitation of each mine cell will be conducted as soon as possible to enable the return of disturbed areas to its previous productive land use and capability. The Project aims to:

- ensure all mining areas will be progressively rehabilitated within four years after the initial disturbance
- return all stockpiled overburden to the pit void as part of final rehabilitation activities
- provide a safe, stable and sustainable post-closure landform that supports pre-mining land use.

The land will be handed back to land holders once it has been suitably rehabilitated and end land use objectives have been achieved.

(v) Indicative project schedule

The total life of the Project is expected to be 36 years, commencing in 2024 and comprising one year construction, 30 years active mining and up to five years decommissioning (see Table 3).

Table 3 Indicative project schedule

Activity	Year	1	2	3	4	5	6	7	8	9	10	11	12	13	14	15	16	17	18	19	20	21	22	23	24	25	26	27	28	29	30	31	32	33	34	35	36
Site establishment																																					
Construction																																					
Active mining - Block A																																					
Active mining - Block B																																					
Active mining - Block C																																					
Active mining - Block D																																					
Plant operation																																					
Progressive rehab - Block A																																					
Progressive rehab - Block B																																					
Progressive rehab - Block C																																					
Progressive rehab - Block D																																					
WBA Decommissioning																																					
Rehab WBA																																					
Rehab monitoring/maintenance																																					

Source: EES Chapter 2, page 2-17

2.4 Demonstration Trial

The Project development was informed by assessments undertaken in preparing for the EES and the Avonbank demonstration test pit and trial (Demonstration Trial). The Demonstration Trial was undertaken from 2019 to 2022 to ensure the geological model, grade and ore characteristics were well understood, and to confirm the proposed mining and processing techniques (see Figure 10).

The Demonstration Trial involved:

- stripping and stockpiling topsoil, subsoils and overburden
- excavating approximately 5,000 bank cubic metres from between 13 – 20 metres below ground
- confirming mine design parameters and suitability of equipment
- processing excavated ore by separating the HMC from coarse and fine sand tailings
- dewatering and co-disposal of tailings back into the pit for consolidation (9 months)
- reapplying overburden and soils
- seeding with barley in 2021 and harvesting.

Figure 10 Avonbank Demonstration Trial showing mining pit, stockpiles and wet concentrator plant



Source: EES Chapter 22, page 22-5

2.5 Memorandum of Understanding

Council and the Proponent entered into a Memorandum of Understanding (MOU) (D18) in July 2022 with purposes:

- ...to confirm the principles of a collaborative approach, recognising the specific roles and obligations of each of the parties
- ...to develop processes to support working cooperatively and collaboratively, to maximise mutually beneficial community and economic outcomes, and ensure best environmental practice from the development and operation of the Avonbank Mineral Sands Project (Avonbank Project), within the Rural City of Horsham.

The MOU contains schedules which identify actions relating to:

- Schedule 1 – optimising economic and social outcomes
- Schedule 2 – building relationships to support the project.

The MOU notes that it:

- is a continuous agreement that will be reviewed each year
- is not a contract between the parties and is based on good will and bound by honour only
- does not replace any statutory obligations for either party
- does not preclude Council making a submission on the EES.

3 Environment Effects Statement

3.1 Scoping requirements and evaluation objectives

The Scoping Requirements set out the assessment process and required approvals, matters that must be addressed in the EES and requirements for assessment of specific environmental effects.

Table 4 shows the evaluation objectives.

Table 4 Evaluation objectives

Environmental effect	Evaluation objective
Resource development	Achieve the best use of available mineral sands resources, in an economically and environmentally sustainable way
Social, land use and infrastructure	Minimise adverse social, land use and infrastructure effects
Amenity and environmental quality	Protect the health and wellbeing of the community, and minimise effects on air quality, noise, visual and social amenity
Cultural heritage	Avoid or minimise adverse effects on Aboriginal and historic cultural heritage
Biodiversity and habitat	Avoid, minimise or offset adverse effects of the project on biodiversity values including native vegetation, listed threatened species and communities and habitat for these species consistent with state and commonwealth policies
Catchment values	Minimise effects on water resources and on existing and potential future beneficial and licensed uses of surface water, groundwater and related catchment values over the short and long-term

3.2 Structure of the EES

The exhibited EES contains:

- description of the Project and relevant context (EES Chapters 1 – 7)
- summary of environmental impact assessments and management measures (EES Chapters 8 – 23)
- EMF, MNES assessment and conclusions (EES Chapters 24 – 27)
- technical reports (EES Appendices A - Q)
- additional information including the draft PSA and Rehabilitation Plan (EES Attachments 1 - 5).

Figure 11 shows the structure of the EES.

Figure 11 Structure of EES

STRUCTURE OF THE EES	
Executive Summary	
Table of Contents	
DESCRIPTION OF THE PROJECT AND CONTEXT	
CHAPTER 1	Introduction
CHAPTER 2	Project Description
CHAPTER 3	Project Alternatives
CHAPTER 4	Regulatory Framework
CHAPTER 5	Community Engagement
CHAPTER 6	Impact Assessment Framework
CHAPTER 7	Regional Setting
SUMMARY OF ENVIRONMENT ASSESSMENT	
CHAPTER 8	Land Use and Planning
CHAPTER 9	Traffic and Transport
CHAPTER 10	Historic Heritage
CHAPTER 11	Landscape and Visual Amenity
CHAPTER 12	Noise and Vibration
CHAPTER 13	Air Quality
CHAPTER 14	Radiation
CHAPTER 15	Soils and Landform
CHAPTER 16	Surface Water
CHAPTER 17	Groundwater
CHAPTER 18	Human Health
CHAPTER 19	Wastes and Emissions
CHAPTER 20	Socioeconomics
CHAPTER 21	Flora and Fauna
CHAPTER 22	Land Rehabilitation
CHAPTER 23	Aboriginal Cultural Heritage
PROPOSED ENVIRONMENTAL FRAMEWORK, MNES AND CONCLUSIONS	
CHAPTER 24	Environmental Management
CHAPTER 25	Matters of National Environmental Significance
CHAPTER 26	Summary and Conclusions
CHAPTER 27	Glossary, Abbreviations and Acronyms
References	
TECHNICAL REPORTS	
APPENDIX A	Scoping Requirements
APPENDIX B	Land Use and Planning Impact Assessment
APPENDIX C	Road Traffic Impact Assessment
APPENDIX D	Historic Heritage Impact Assessment
APPENDIX E	Cultural Heritage Management Plan Summary
APPENDIX F	Landscape and Visual Amenity Impact Assessment
APPENDIX G	Noise and Vibration Impact Assessment
APPENDIX H	Air Quality Impact Assessment
APPENDIX I	Radiation Risk Assessment
APPENDIX J	Soils and Landform Impact Assessment
APPENDIX K	Surface Water Impact Assessment
APPENDIX L	Groundwater Impact Assessment
APPENDIX M	Human Health Risk Assessment
APPENDIX N	Economics Impact Assessment
APPENDIX O	Social Impact Assessment
APPENDIX P	Flora and Fauna Impact Assessment
APPENDIX Q	Waste and Emissions Impact Assessment
ATTACHMENTS	
ATTACHMENT 1	Stakeholder Engagement Report
ATTACHMENT 2	Draft Planning Scheme Amendment
ATTACHMENT 3	Rehabilitation Plan
ATTACHMENT 4	Work Plan Framework
ATTACHMENT 5	Aspects and Risks

Source: Navigating the EES – Avonbank Mineral Sands Project

3.3 Project alternatives

The Scoping Requirements require the EES to include:

- a description of feasible alternatives capable of substantially meeting the project's objectives that may also offer environmental or other benefits (as well as the basis for a preferred alternative if nominated).

EES Chapter 3 sets out a range of alternative approaches to Project components that were considered during development of the Project. It includes consideration of:

- scheduling and start up location
- mining layout
- location of the wet concentrator plant
- mining techniques
- overburden movement methods
- subsoil movement methods
- tailings management
- transport access to the WBA
- HMC transport methods
- power supply options
- water supply options.

It also includes a 'no development option'.

3.4 Environmental Management Framework

EES Chapter 24 includes the proposed EMF.

The exhibited EMF:

- reflects the requirements of the *AS/NZS ISO 14001:2016 Standard 'Environmental management systems – Requirements with guidance for use'* (AS/NZS Standard)
- sets out the regulatory context and key approvals
- sets out the scope of the Environmental Management System (EMS), its requirements and processes relating to leadership, policy, risk assessment and planning, and resources, training and communication
- sets out the management plan requirements, including review and operational requirements
- sets out requirements for monitoring, performance evaluation and improvement, including audit requirements, review of the EMS, documentation, community engagement and continual improvement
- includes Environmental Management Measures (EMMs) to avoid and minimise impacts and to monitor environmental performance.

Aspects of the continual improvement program are described in the preliminary Rehabilitation Plan (EES Attachment 3). A summary of this plan is included in Chapter 3.6 of this Report.

EES Chapter 5 – Community Engagement provides an overview of the community engagement strategy for the Project.

The exhibited EMF states it reflects EMS the requirements set out in the AS/NZS Standard.⁷ It includes measures to avoid and minimise impacts and risks to the environment, as identified in other chapters of the EES. It notes that the measures will evolve over time in line with the EMS and requirements of the General Environmental Duty (GED).

The EMF says an Aspects and Risk Register will be integrated into the EMS. EES Attachment 5 includes an Aspects and Risk Register.

3.5 Draft Horsham Planning Scheme Amendment C84hors

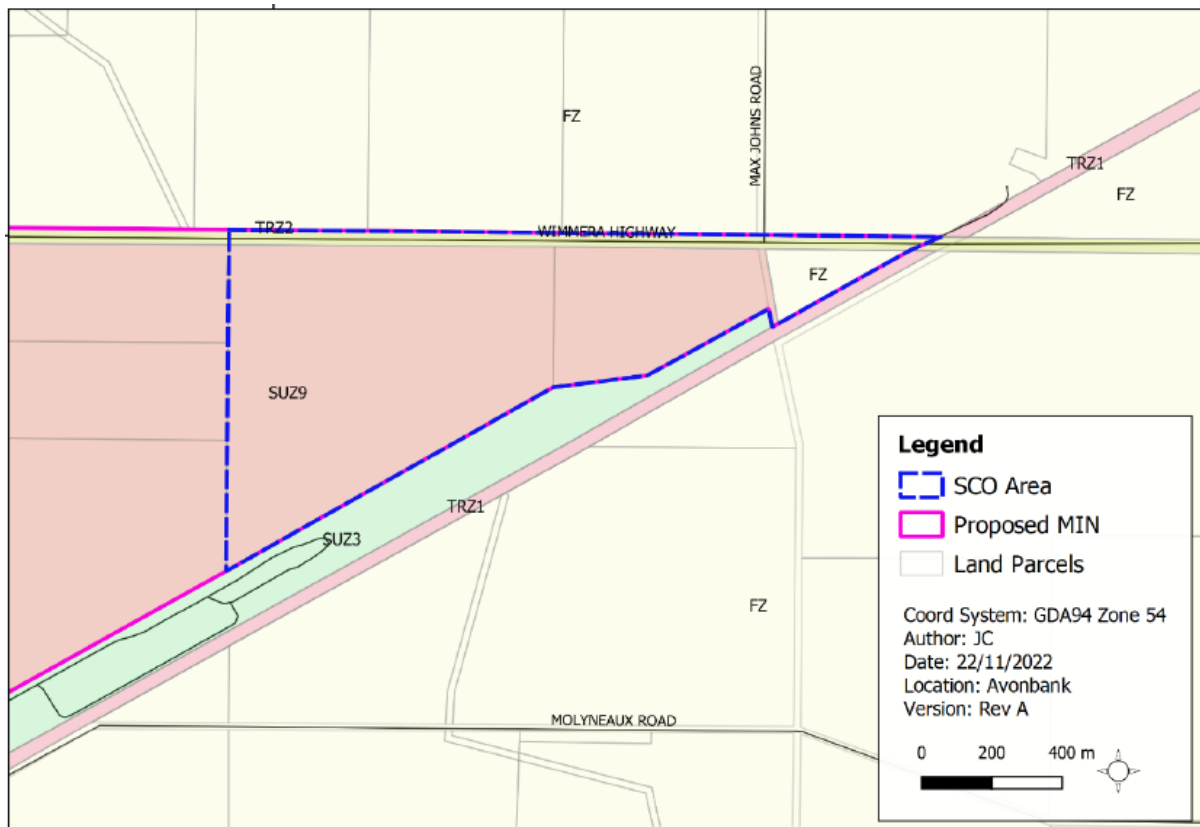
EES Attachment 2 includes the draft PSA. The draft PSA proposes to introduce an Incorporated Document through a schedule to the Specific Controls Overlay (SCO). The SCO would be applied to land in the WBA to permit use and development for mineral sands processing and associated infrastructure (see Figure 12).

The Incorporated Document requires the Proponent to develop and submit the following plans to the Responsible Authority for approval:

- Development Plans
- Construction Management Plan
- Environmental Management Plan (EMP)
- Noise and Vibration Management Plan (NVMP)
- Native Vegetation Management Plan
- Traffic Management Plan (TMP)
- Fire Management Plan.

The Incorporated Document will expire if development and use has not commenced within four years of the approval date, and if the Project is not completed within 37 years of its commencement.

⁷ EES Chapter 24, page 24-1

Figure 12 Proposed SCO area

Source: EES Attachment 2

3.6 Rehabilitation Plan

EES Attachment 3 includes a preliminary Rehabilitation Plan. It addresses all matters related to progressive rehabilitation, decommissioning and closure across all Project activity areas.

The Rehabilitation Plan includes:

- criteria, principles or standards used to measure whether an objective has been met
- key rehabilitation objectives
- a framework for the Rehabilitation Operations Management Plan (ROMP), Rehabilitation Research Plan and Ground Control Management Plan
- requirements for unplanned closure
- post closure and post rehabilitation risks.

The Rehabilitation Plan explains the rehabilitation bond required by Earth Resources Regulation (ERR) “reflects 100 per cent of the estimated rehabilitation cost and is in place to ensure that rehabilitation can be undertaken by the regulator should the operator be unable to meet their rehabilitation obligations”.⁸

⁸ EES Attachment 3, page 80

3.7 Work Plan Framework

EES Attachment 4 includes the Work Plan Framework. It outlines the framework for development of a mine work plan, which is the primary approval mechanism under the MRSD Act. The requirements for the work plan include:

- description of the mining operations
- identification of hazards and risks
- risk management plan
- rehabilitation plan
- community engagement plan
- work plan preparation.

3.8 Changes after the EES was exhibited

The Proponent made changes to its 'Day 1 versions' of the Project documentation, stating (D46):

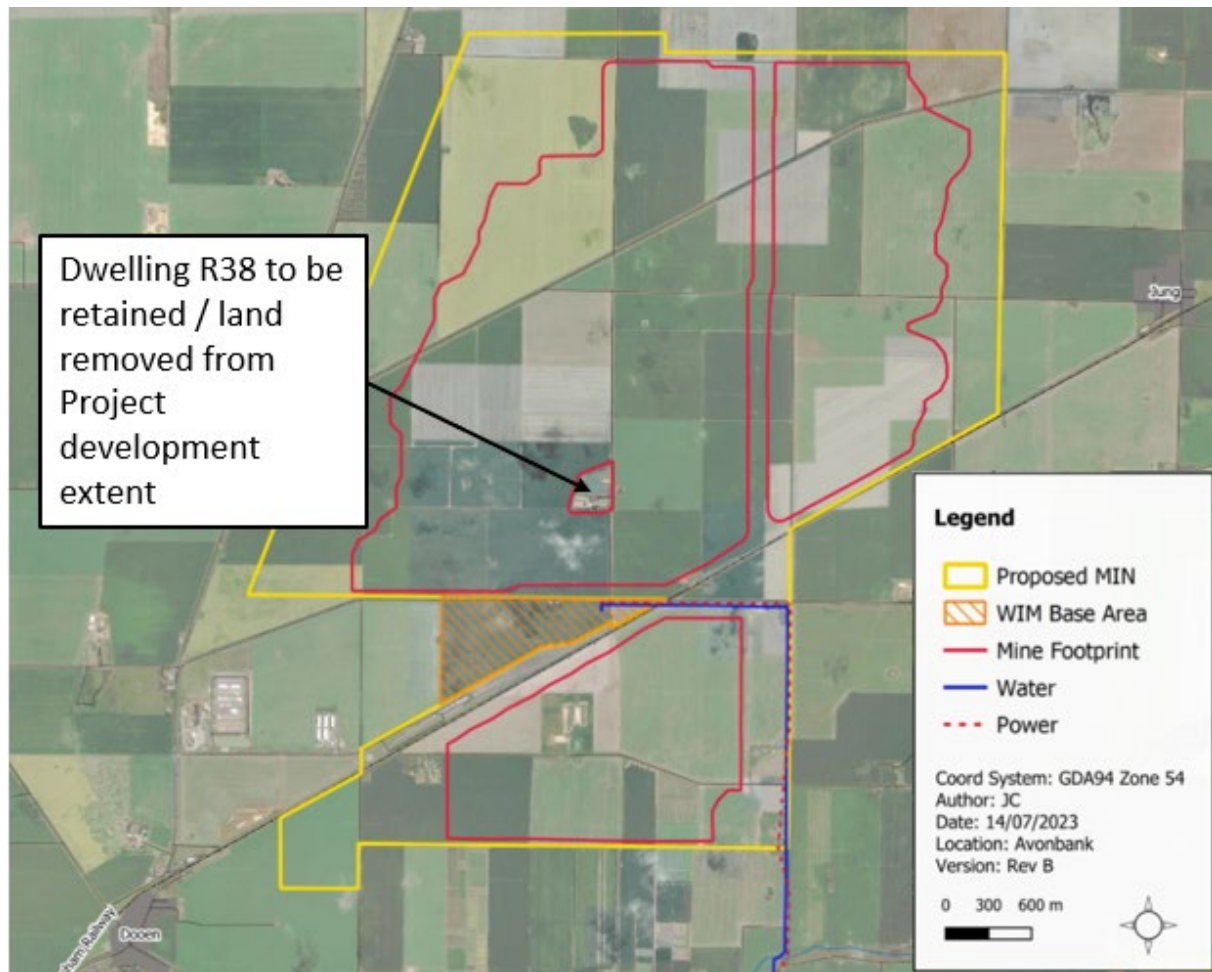
The changes made to the Day 1 EMF reflect changes requested by EPA and recommendations made by the Proponent's expert witnesses, as well as the fact that the EMF is now proposed as a statutory control document as requested by EPA. An itemised response to each of the EPA recommendations is appended to the Part B submissions. We envisage that further revisions will likely be proposed to these documents as the hearing progresses.

In its Part B submission (D50), the Proponent advised that in addition to changes proposed to the 'Day 1' versions of Project Documentation it proposed changes to the Project to further reduce impacts. Changes relate to:

- an agreement with the owner of the dwelling at receptor R38 to retain the dwelling, stating *"while this will involve foregoing some ore recovery, it will enable the retention of the dwelling, reducing the impact of the Project on that landowner as well as the overall disturbance that will occur"* (see Figure 13)
- advice from Powercor that the existing 22 kilovolt powerline along Horsham-Lubeck Road would not need to be ungrounded as previously advised
- inclusion of changes to the Incorporated Document following consultation with the Country Fire Authority (see TN-11, D60).

The Proponent made further changes to the Project Documentation in response to issues raised through the Hearing process, and submitted these to the Committee as 'Final day' versions (D146 – D149).

Figure 13 **Proposed amendment to Project development extent**



Source: D79 with notations by the Committee

4 Strategic context and Project approvals

4.1 Legislative and policy context

Relevant legislation, policies and strategies are set out in the Committee's ToR, EES Chapter 4 (Regulatory Framework) and the Proponent's Part A submission.

As required by relevant legislation and policy, the following key principles underpin the Committee's findings and recommendations include:

- ecologically sustainable development
- integrated decision making and net community benefit
- precautionary principle
- GED.

A summary of the legislative and policy context, and key principles is included in Appendix F.

4.2 Project approvals

EES Chapter 4 (Regulatory Framework) explains:

- mining and primary processing activities in the MIN area are proposed to be regulated by a mining licence under the MRSD Act
- secondary processing and loading activities in the WBA are proposed to be regulated by the Planning Scheme (see Chapter 3.5).

Table 5 includes a summary of the regulatory framework, approvals, permits and licences. The table is based on the statutory approvals and consents identified in EES Chapter 4, with changes noted to reflect updates and additions.

In response to a request from the Committee, the Proponent provided a chart showing how each of the approvals relates to the different Project activity areas, consistent with its 'final day' versions of the Project Documentation (see Figure 14).

Table 5 Statutory approvals and consents

Legislation	Relevant authority	Approvals/ assessment required	Reason/activity
<i>Environment Protection and Biodiversity Conservation Act 1999</i> (Cth)	Department of Climate Change, Energy, the Environment and Water (Cth)	Approval is required under the EPBC Act Environmental assessment under an accredited Victorian process. Commonwealth Minister of Environment and Water's decision on assessment.	The Project has been determined to be a 'controlled action'
<i>Mineral Resources (Sustainable Development) Act 1990</i>	Department of Jobs, Precincts and Regions	Mining licence Mining work plan Restricted Crown land consent Rehabilitation bond	Required for mining works and related activities within the area covered by the proposed mining licence A planning permit is not required for works and

Legislation	Relevant authority	Approvals/ assessment required	Reason/activity
		Consent from landholders	activities within a mining licence area as per s42(7) of the MRSD Act
<i>Environment Effects Act 1978</i>	Department of Transport and Planning ^A	Assessment of the environmental effects of the Project by the Minister for Planning	Assessment by the Minister for Planning
<i>Planning and Environment Act 1987</i>	Horsham Rural City Council Department of Transport and Planning ^A	Planning scheme amendment Planning permit for the removal of native vegetation ^D	Development of infrastructure or activities within and outside of the WBA, as per Clause 45.12 of the PE Act
<i>Environment Protection Act 2017 and Environment Protection Regulations 2021</i>	Environment Protection Authority Victoria	Permissions required, including A18 discharge for deposit of waste to an aquifer	Discharge to an aquifer
<i>Environment Protection Act 2017 and Environment Protection Regulations 2021</i>	Horsham Rural City Council	A20 on-site wastewater management system permit	Wastewater management system installation
<i>Crown Land (Reserves) Act 1978</i>	Department of Energy, Environment and Climate Change ^A	Ministerial consent	Mining on Crown land
<i>Land Act 1958</i>	Department of Energy, Environment and Climate Change ^A	Ministerial consent	Mining on Crown land
<i>Radiation Act 2005</i>	Department of Health ^B	Approved radiation management plan and radioactive waste management plan Radiation licence	Compliance with the <i>Australian Radiation Protection and Nuclear Safety Agency code of practice for mining and mineral processing</i> (ARPANSA 2015)
<i>Customs Act 1901 (Cth) and Customs (Prohibited Exports) Regulations 1958</i>	Department of Home Affairs	An export permit under the Customs (Prohibited Exports) Regulations 1958	Export of radioactive material

Legislation	Relevant authority	Approvals/ assessment required	Reason/activity
<i>Aboriginal Heritage Act 2006</i>	Registered Aboriginal Party First Peoples State Relations	Approved Cultural Heritage Management Plan (CHMP)	Impacts on Aboriginal cultural heritage values
<i>Heritage Act 2017</i>	Heritage Victoria	Consent to disturb known/ registered historic sites if found	Disturbance of historic sites
<i>Flora and Fauna Guarantee Act 1988</i>	Department of Energy, Environment and Climate Change ^A	Permit to take protected flora Approved offset management plan	Removal or destruction of native vegetation and protected flora
<i>Wildlife Act 1975</i>	Department of Energy, Environment and Climate Change ^A	Wildlife Act permit	Fauna surveys, salvage and translocation activities
<i>Catchment and Land Protection Act 1994</i>	Wimmera Catchment Management Authority	Pest plant and animal assessment	Required for mining Potential for the Project to introduce and/or spread the distribution of pest plants and pest animals
<i>Water Act 1989</i>	Department of Energy, Environment and Climate Change ^A Grampians Wimmera Mallee Water Authority Wimmera Catchment Management Authority	Bore construction licence Groundwater extraction licence Bulk Entitlement Works on waterways permit ^D	Groundwater extraction Water pipeline construction and operation
<i>Road Management Act 2004</i>	Department of Transport and Planning ^C Horsham Rural City Council	Written consent Road closure, diversion and/or opening permits	Mining through road reserves. Road closure, diversion and/or upgrade
<i>Transport Integration Act 2010</i>	Department of Transport and Planning ^C VicTrack	Permit to Work	Installation of [high-voltage] cables and piping across the existing railway line easement

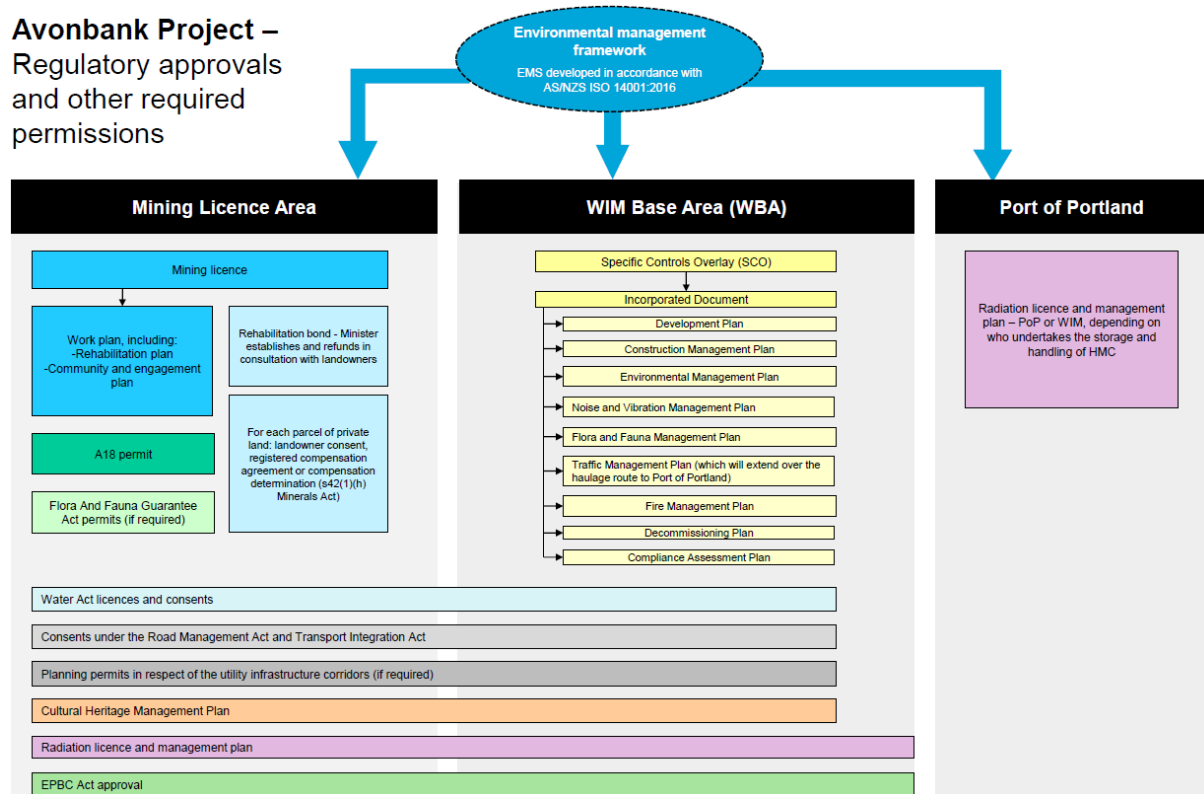
Source: EES Chapter 4, modified by the Committee as follows:

^A Previously Department of Environment, Land, Water and Planning

^B Previously Department of Health and Human Services

^C Previously Department of Transport

^D Identified as required during the Hearing/Committee

Figure 14 Avonbank approvals and other permissions**Avonbank Project –
Regulatory approvals
and other required
permissions**

Source: Attachment to Proponent's closing submission (D129a)

5 Preliminary issues

Submissions raised various preliminary issues relating to the EES process, the scope of the Committee's role and what it should consider. The Committee's responses to these issues are provided below, and have informed the discussion of relevant matters in Part B of this Report.

The issues include whether:

- the Project has policy support
- all the relevant legislation has been considered
- landowner impacts are adequately considered and addressed
- the Project is economically viable
- the proposed regulatory framework for WBA is appropriate
- the EMF should be enforceable and EMMs are adequately detailed
- the EES should have included a draft work plan and all management plans/subplans.

This chapter also includes a summary of issues not addressed by the Committee.

(i) Policy support

Submissions

Some submitters raised issues that the Project was not supported by policy, including:

- concern that mineral extraction policies should not override higher strategic priorities, such as those relating to agriculture, contaminated land, environment, amenity and human health
- the Project did not comply with the objectives of planning
- the Project did not align with the Commonwealth Critical Minerals Strategy as it does not strengthen domestic supply chains.

Several submitters considered the Project aligned with relevant strategies and policies.

The Proponent submitted in closing:

- no credible arguments had been put that the Project was inconsistent with policy
- there is emphatic policy support for the Project, as described in its Part A submissions.

Discussion and findings

Appendix F includes a summary of strategic context and legislation. It is not the role of the Committee to assess whether the Project is strategically justified, however it notes there is clear strategy and policy support for the Project in local, regional and State plans.

The Committee is required to inquire into and report on the environmental effects, with regard to the evaluation objectives and relevant legislation and policy. Accordingly, the Committee has focussed its assessment on the identified environmental effects, including an integrated assessment of effects and making recommendations on necessary measures to sufficiently avoid, mitigate or manage effects. Policy has been taken into consideration as relevant to the environmental effects, as discussed in other chapters of this Report.

(ii) Relevant legislation

Submissions

Some submitters, including Bendigo and District Environment Council (BDEC) (S132), were concerned the Proponent had not adequately identified or responded to the requirements the Ramsar Convention legislated under the EPBC Act and the *Heritage Rivers Act 1992*.⁹

The Proponent explained the *Mineral Resources (Sustainable Development) Bill 2023* is currently before Parliament, and this was relevant to the Committee:

...because it reflects an intention to move away from a more prescriptive and granular approach to regulation to a more explicitly performance-based approach. This in turn may influence how any conditions that the IAC considers should be imposed are implemented.¹⁰

It submitted there are two aspects of the bill of particular relevance to the Project:

- the bill would impose a general duty on the holders of mining licences to eliminate or minimise the risk of harm
- the bill removes the need to submit and comply with an approved work plan, however rehabilitation plans will continue to be a requirement.

Discussion and findings

As identified in Chapter 1.1, the Project was determined to be a controlled action under the EPBC Act. The EPBC Act regulates actions that will or are likely to have a significant impact on any MNES, including Ramsar wetlands. This includes actions that occur outside the boundaries of a Ramsar wetland. The controlling provisions under the EPBC Act determined to be relevant to the Project are 'listed threatened species and communities' and 'protection of the environment from nuclear actions'. The determination was not related to 'wetlands or international importance' or Ramsar wetlands. Issues relating to MNES have been addressed in Chapter 16.3 of this Report.

The *Heritage Rivers Act 1992* purpose relates to the protection of public land "in particular parts of rivers and river catchment areas in Victoria which have significant nature conservation, recreation, scenic or cultural heritage attributes and to make related amendments to other Act...". It is not relevant to the Project.

The Committee notes the *Mineral Resources (Sustainable Development) Amendment Bill 2023* was passed by both houses on 17 August 2023. At the time of writing this Report, the legislation had not yet been approved by the Governor of Victoria.

The Explanatory Memorandum explains the MRSD Act is amended to:

- be named the *Mineral Resources and Extractive Industries Act 1990*
- establish a modern, general duty and risk tiered regulatory framework for mineral and extractive industries
- remove reference to work plans, and the work plan approval process
- retain rehabilitation plans with similar approval mechanisms.

Consequential amendments are required for other legislation, including the *Aboriginal Heritage Act 2006*. The *Mineral Resources and Extractive Industries Act 1990* includes transitional arrangements for existing licence and work authority holders.

⁹ BDEC submission (D119), page 10

¹⁰ Proponent Part A submission (D23), page 47

In making recommendations on environmental effects related to the MIN area, the Committee has recommended conditions for the appropriate regulatory authority to determine how they may be implemented through relevant approval documents, which may or may not include a work plan depending on the status of the *Mineral Resources and Extractive Industries Act 1990*.

(iii) Landholder impacts

Background

EES Appendix O (Social Impact Assessment) (SIA) identifies:

- there are 24 privately owned farms located wholly or partly in the MIN area and WBA
- occupants of a number of dwellings would be displaced by the Project for periods of time due to proximity to the Project operations
- the timing, extent and duration of displacement (between 6 to 30 years) varies considerably across the Project area
- compensation arrangements are being negotiated with each landholder, which may include purchasing the farm land
- landholders retaining land ownership would negotiate a Land Access and Compensation Agreement (LACA) which may include “*direct financial compensation, land swap arrangements or targeted mitigation measures, such as the protection of valued structures including residential dwellings*”¹¹
- if a LACA cannot be successfully negotiated, the Proponent may use legal avenues to gain access to the land.

As identified in Chapter 3.8, following exhibition of the EES the one house originally proposed to be removed (Dwelling R38) is proposed to be retained.

The SIA states:

While the disruption caused by direct displacement of land uses including the displacement of residential homes affects a small cohort, the minimum duration of displacement is long and for land holders who have a strong emotional tie to their land, the impact of displacement cannot necessarily be fully ameliorated through financial compensation. Consequently, for some landholders (including a minority of those who been prepared to negotiate with the Proponent to date), the planning process has been a source of emotional strain.

Not ignoring the above, the Proponent’s approach to managing displacement to date has been highly flexible and allows for an individually tailored solution to be conceived, in the context of practical limits set by the Project’s nature and extent. That is, the management approach being employed would allow for unavoidable disruption to be well managed and for intergenerational familial ties to land to be preserved.¹²

Evidence and submissions

The Committee received several submissions from landholders directly impacted by the Project. Issues raised are summarised in Chapter 1.2.

The Scanlan Carroll submitters said the landholder properties had tangible and intangible values that should be considered and where possible protected. They submitted a range of suggestions

¹¹ EES Appendix O, page 50

¹² EES Appendix O, page 51

such as delivering meaningful consultation, involving landholders in rehabilitation and protecting valued objects, for example treasured items may be relocated.

Mr Weston gave evidence that negative social impacts would arise due to the displacement of existing agricultural land uses, alteration to access and amenity in vicinity of the Project. Mr Weston said while the impacts of displacement were of greatest concern, individual circumstances vary and not all are averse to displacement. He explained the Proponent's approach to displacement is being tailored to meet the specific needs. For landholders who have expressed resistance to displacement for a range of practical/tangible and intangible reasons, Mr Weston gave evidence the impact cannot be *"fully ameliorated through financial compensation and may be a source of notable emotional strain"*.¹³

Mr Weston concluded:

The Project would displace rural land uses and affect the amenity of an existing rural area. While these changes affect a relatively small number of landholders, the changes have notable implications for this cohort, which some may find difficult to adapt to and come to terms with.¹⁴

The Proponent submitted in closing:

It is acknowledged that, for some landowners, there is a unique impact, for a period of years while they are displaced, and there will be impacts that cannot fully be mitigated through the imposition of mitigation measures. These were eloquently put by a number of submitters. The existence of such residual impacts is, however, only one factor that needs to be weighed in the balance in deciding whether to recommend that the approvals be granted, noting that landowners affected by the Project will be entitled to compensation under section 85 of the *Mineral Resources (Sustainable Development) Act 1990 (Minerals Act)*.¹⁵

Discussion and findings

The Committee acknowledges the heartfelt submissions from some landholder submitters. It understands the impact of the Project for directly affected landholders will be significant, and for some will be experienced over extended timeframes.

While many of the issues relevant to the wider community also impact landholders, there are a number of unique impacts. For some landholders, not all impacts can be mitigated through the compensation package. Further, the temporal and moving nature of the Project means the impacts will change over time and the process of managing impacts is critical.

In the context of the compensation agreements that will be negotiated under the MRSD Act, where appropriate and practicable, the Committee has considered and assessed effects and made specific recommendations to avoid or minimise the impacts on landholders. These recommendations are intended to complement any compensation arrangements that may be negotiated between the Proponent and individual landholders.

Issues relevant to directly affected landholders need to be handled sensitively and appropriately, and the Committee strongly supports the mitigation measures related to facilitating access to counselling services and training for staff.

The Committee has not addressed matters in the direct remit of the MRSD Act compensation agreements.

¹³ Mr Weston expert witness statement (D35), page 3

¹⁴ Mr Weston expert witness statement (D35), page 9

¹⁵ Proponent closing submission (D129), page 2

Key landholder issues addressed by the Committee in other chapters of this Report relate to:

- soils and rehabilitation (see Chapter 7)
- local road network (see Chapter 9.3)
- noise and vibration (see Chapter 10)
- socioeconomics (see Chapter 13)
- human health, including mental health (see Chapter 14)
- historic heritage (see Chapter 15.1)
- landscape and visual amenity (see Chapter 15.2).

(iv) Economic viability

Submissions

Some submissions raised concerns about the economic viability of the Project, suggesting the Project must demonstrate it will be economically sustainable as required by the MRSD Act.

The Proponent referred to section 15 (6B) of MRSD Act which states:

Without limiting subsection (6), an applicant for a mining licence (other than an infrastructure mining licence) or a retention licence must satisfy the Minister that there is a reasonable prospect that the mining of the mineral resource described in the application will be economically viable.¹⁶

The Proponent submitted:

- there is no reason to doubt the economic viability of the Project (noting the MRSD Act does not require it demonstrate it will be economically sustainable as suggested by submitters)
- a JORC Code compliant 'Ore Reserve' statement had been issued for the Project¹⁷
- classification of a resource as an 'Ore Reserve' requires an assessment of the economic viability of an ore's recovery
- the 'Ore Reserve' statement identifies the mining and processing methodology adopted for estimating the reserve
- the Demonstration Trial further verified the economic and physical viability of the proposed mining methodology
- an economic impact assessment has been provided as part of the EES.

The Proponent submitted that issues raised relating to economic viability were based largely on speculation, and no experts were cross examined on the matter. It said:

It is self-evident that there is a difference between requiring a person to show a 'reasonable prospect' that mining will be economically viable – which is what is required by the Minerals Act – and requiring a person to demonstrate that the mining of that resource 'is' economically viable – which is what BDEC asserts is required. This is leaving aside any distinction that might be drawn between 'viability' and 'sustainability'.¹⁸

¹⁶ Proponent closing submission (D129), page 7

¹⁷ *Australian Code for Reporting of Exploration Results, Mineral Resources, and Ore Reserves* prepared by the Joint Ore Reserve Committee of the Australian Institute of Mining and Metallurgy, Australian Institute of Geoscientists, and the Minerals Council of Australia

¹⁸ Proponent closing submission (D129), page 7

Discussion and findings

The MRSD Act's purpose includes to encourage economically viable mining and extractive industries. EES Appendix N does not assess economic viability of the Project, however notes the Project is "*at a Bankable Feasibility and approvals stage*".¹⁹

There was no evidence before the Committee that the Project may not be economically viable. The Committee accepts the Proponent's submissions that to obtain a mining licence under the MRSD Act, the Proponent must satisfy the Minister the Project is economically viable. The issue is not relevant to the Committee's consideration and assessment of effects.

(v) WIM Base area approvals and the WIFT

Submissions

Several submitters submitted the WBA and secondary processing facility should be regulated under the mining licence rather than under an Incorporated Document through the Planning Scheme. In summary, issues included:

- the proposal is in conflict with the PE Act and MRSD Act
- it was highly unusual to separate the WBA from the mining licence
- Council was not the appropriate regulator and did not have the resources or capacity to oversee the proposed activities in the WBA
- the proposal is not aligned with the precincts in the WIFT, would allow activities that would otherwise be prohibited or restricted and could compromise use and development of the WIFT
- processing ore on the WIFT would cause harm to human health.

Council submitted it supported "*the Project subject to appropriate regulatory consideration/controls*".²⁰

Council's primary submission was that the whole of the mine site and processing area be included in the work authority under the provisions of the MRSD Act, stating:

- it was unclear why the Proponent was seeking to separate the processing from the mine area
- it preferred one authority to have responsibility for oversight of the whole Project and to avoid duplication of regulatory documents
- regulation of mining activity is not a core competency of Council and ongoing compliance and enforcement presented some challenges with regards to resourcing, skills and expertise.

However, it could see benefits of the proposed regulatory framework as exhibited, including:

- ensuring activities in the economically important WIFT were subject to Council oversight
- avoiding having two authorities responsible for different parts of the WIFT is sensible.

Council submitted:

The orderly development of the WIFT is critical to the future of the Horsham as centre for freight and logistics associated with agricultural in the region and the submission is focused

¹⁹ EES Appendix N, page ii

²⁰ Council submission (D100), page 1

on ensuring the precinct reaches its full potential and appropriate planning controls are in place for the mineral sands mining, processing and transport.²¹

If the Project is to be regulated as exhibited, Council submitted:

- there are no impacts of the Project that cannot be managed by an appropriate legal framework using the SCO and Incorporated Document for the WBA
- it sought for the Incorporated Document to provide a clear framework for approval and ongoing compliance.

In order to take a constructive approach, Council proceeded with submissions on the assumption the Project will use the SCO with Council as the responsible authority. It focussed its submissions on ensuring the Incorporated Document is 'fit for purpose' and appropriately addresses the matters dealt with through the EES, and recommended certification and audit processes to assist it with its regulatory responsibilities.²²

Council was not concerned about the extension of the mineral sands area to the west in the WIFT *"provided the activities that are permitted are regulated in a manner that will not prejudice the anticipated range of activities in the other existing precincts and the mineral sands activities makes the best use of the WIFT given its intermodal capability and access to rail"*.²³

The EPA submitted it had reviewed the exhibited draft PSA and that the scope *"is such that it presents a low risk of harm to the environment, amenity and human health as a result of pollution and waste"*.²⁴ The EPA notes the Incorporated Document provides a framework for preparation of a range of management plans to the satisfaction of the responsible authority. It raised issues that the EMF and EMMs are not referenced in the Incorporated Document.

The Proponent considered that while there were regulatory options available, it rejected any suggestion the exhibited proposal was not appropriate or lawful, or unusual as suggested by Council. In particular:

- the SCO and Incorporated Document are accepted mechanisms for major projects in Victoria
- section 8 of the MRSD Act does not prohibit the processing of lawfully extracted ore outside of a mining licence area
- there is nothing improper about using a planning control to regulate mining processing.

In response to the Committee's RFI, the Proponent submitted TN-16 Regulatory Framework (D98) which explained:

- the MRSD Act regulates mining in Victoria, and mining is defined to mean *"extracting minerals from land for the purpose of producing them commercially, and includes processing and treating ore"*
- the MRSD Act does not demarcate between primary and secondary processing and these terms have been adopted by the Proponent
- the EES describes the activities proposed as primary and secondary processing in the MIN area and WBA

²¹ Council submission (D100), page 4

²² Council submission (D100), page 14

²³ Council submission (D100), page 10

²⁴ EPA submission (S114), page 30

- it was thought appropriate to regulate operations in the WBA through the Planning Scheme as it designates the area suitable for mineral sands activities
- the approach has the benefit of third party enforcement for alleged breaches under the PE Act, such as through Victorian Civil and Administrative Tribunal
- ERR was a member of the Technical Reference Group and the exhibited EES responded to all issues raised by the Technical Reference Group
- the Proponent had met with ERR on two separate occasions; at the first meeting no concerns were raised and at the second meeting the ERR representative noted precedent examples and “*no significant objection*” was made.

The Proponent provided precedent examples of other mine-related infrastructure regulated through the planning system.

The Proponent submitted that Horsham Planning Scheme Amendment C64, which introduced SUZ9 to the Planning Scheme, and the associated Council minutes “*expressly contemplates the use of land in the WIFT for mineral sands processing and that the Council willingly adopted those controls*”.²⁵ Further:

- the EPA considered the scope of the PSA presented a low risk of harm to the environment, amenity and human health
- any controls required under the Incorporated Document could be incorporated into the work plan required by the MRSD Act.

In closing the Proponent submitted:

- it acknowledged “*the choice of tools by government, noting that the critical difference is one of regulation and administration rather than environmental outcomes*”
- while not critical, it saw merit in a single approval with a single set of management plans to provide efficiencies and potentially avoid inconsistencies, multiple approvals and multiple decisions.²⁶

Discussion and findings

The proposed regulatory framework which applies separate regulatory tools to the WBA and the MIN area has created some confusion and complexity. In considering whether the proposed regulatory framework is appropriate, the Committee has turned its mind to whether:

- the activities (use and development) in the WBA can be regulated by the Planning Scheme
- environmental effects of the WBA can be appropriately managed by controls in the Planning Scheme.

The Committee supports regulation of the WBA, located in the WIFT, through the Planning Scheme. There is nothing in the MRSD Act which prohibits processing of ore outside of an approved mining licence area.

Appendix F of this Report includes details of the SUZ9 and Farming Zone planning controls. The Project is aligned with the use and development envisaged for the WIFT in the existing planning controls. Specifically:

- the general purpose of SUZ9 includes mineral sands processing and storage handling

²⁵ Proponent Part B submission (D50), page 9

²⁶ Proponent Part C submission (D129), page 4

- the purposes of sub-precincts 2, 3 and 4 include reference to storage and transfer of mineral sands, and minerals sands processing and storage
- use of the land for industry is a section 1 (as of right) or section 2 (permit required) use in all affected sub-precincts, including sub-precinct 5.

It is not clear to the Committee whether the WBA is located on part of sub-precinct 5 of the WIFT, as submitted by Council (see Chapter 2.2). While the Committee is of the view this should be clarified, it notes:

- Council did not object to inclusion of part of sub-precinct 5, and in fact submitted it was not concerned with extension of the mineral sands area to the west within the WIFT
- while sub-precinct 5 does not include a purpose relating to mineral sands activities, industry is not a prohibited use
- the SCO would exempt the Project from all other requirements of the Planning Scheme.

While the Committee can see merit in one approval for the whole Project, there is no fundamental flaw in the structure of the proposed approvals. It is significant that the EES has been exhibited with the draft PSA and submitters have made comment on the exhibited Project Documentation including the Incorporated Document. The Committee has the benefit of submissions on these documents in making its assessment, findings and recommendations.

The Committee acknowledges that regulating the WBA under the mining licence would result in one authority with oversight for the entire project, and may reduce repetition in regulatory approvals. However the Committee agrees with Council there are no impacts that cannot be managed by an appropriate regulatory framework administered through an SCO and Incorporated Document. The Committee agrees with the Proponent the choice of tools is one of regulation and administration and not environmental outcomes.

Further, the Committee accepts the benefits suggested by Council for it to be responsible authority across the WIFT. In this regard, Council will be able to play a role in coordinating development of the WIFT. The approach also has the benefit of potential third party initiated enforcement if an alleged breach occurs.

The Committee acknowledges Council's concerns relating to resources and capacity to oversee the proposed activities, however it notes Council's role as responsible authority is pre-existing in the context of planning controls which provide for consideration of mineral sands activities. Ensuring the Incorporated Document provides a clear framework for approval and ongoing compliance is critical, with conditions that adequately regulate use and development and appropriate certification and audit requirements. The following chapters discuss issues related to:

- giving effect to the EMF in Chapter 5(vi)
- continuous improvement and quality assurance in Chapter 5(viii).

While issues relating to Council's access to skills and resources to deliver its responsible authority role sit outside of the Committee process, the Committee notes that adequate skills and resources for Council are critical for it to deliver its role effectively.

There must be appropriate separation between mineral sands activities from food related activities. Mineral sands processing is envisaged as part of the WIFT and appropriate separation is required by existing planning controls. The Committee notes no existing food related industries operating in the WIFT made submissions on the EES. Issues relating to land use separation, air quality and human health are addressed in other chapters of this Report. In these chapters the Committee has concluded, subject to its recommendations:

- dust impacts can be acceptably managed (see Chapter 8)
- human health impacts can be acceptably managed (see Chapter 14)
- land use conflicts can be acceptably managed (see Chapter 15.4).

The Committee has discussed content and drafting of Project Documentation in Chapter 16.1.

(vi) Giving effect to the Environmental Management Framework

Submissions

The EPA submitted it was essential the EMF was enforceable and recommended:

- amending the Incorporated Document to require the use and development of the WBA to be carried out in accordance with the EMF
- the Work Plan/mining licence require the use and development of the mining area be carried out in accordance with the EMF.

The EPA submitted the management measures in the EMF are “*extremely brief and high level*”, and limited in their ability to ensure the risk of harm is minimised, as required by the GED and other obligations under the EP Act. While detail of the proposed EMMs is included in the EES Chapters, these will not form legal requirements on the Project. The EPA recommended the EMMs should be redrafted to be specific and measurable.

The EPA further recommended that all of the changes made to the EMF should also be made to the Incorporated Document, and EES Attachment 5 (Aspects and Risks) noting this document is not enforceable.

Council submitted the EMF should not be approved by Council, but should be incorporated into the management plans/subplans required under the Incorporated Document. Further, it should be clear which sections of the EMF apply to which parts of the Project.

The Proponent accepted the EPA’s submission that:

- the EMF should be enforceable under the Incorporated Document and as a condition of a mining licence or approval of a work plan, and this was reflected in its changes to the Project Documentation submitted through the Hearing process
- EES Attachment 5 (Aspects and Risks) would need to be updated prior to submitting a work plan and requests for secondary consent approvals under the Incorporated Document, noting its ‘Day 1’ version of the EMF included risk assessment obligations.

The Proponent submitted it saw merit in Council’s desire to avoid having responsibility to evaluate and approve the EMF under the Incorporated Document and:

The Proponent is also anxious to avoid the possibility of the Council, as responsible authority, and Earth Resources Regulation, as mining regulator, not seeing eye-to-eye on the EMF and approving two forms of the EMF for one project.²⁷

The Proponent submitted versions of the Project Documentation in response to Committee directions and issues raised in submissions, including the EPA and Council.

The Proponent proposed wording in its ‘Day 4’ version of the Incorporated Document for any plan required by the Incorporated Document be consistent with the EMF, except to the extent of inconsistency with the Minister’s EES assessment. This would give statutory effect to the EMF

²⁷ Proponent closing submission (D129), page 28

while avoiding the need for Council approval by way of secondary consent. It suggested this approach could also be applied to the mining operations by way of condition of a mining licence.

The Proponent's 'Day 4' version of the EMF also identifies the Project activity area each EMM applies to.

Discussion and findings

The Scoping Requirements state the EMF will “*articulate clear accountabilities for managing and monitoring environmental effects and risks associated with all project elements and phases*” and should include the required approvals and consents post-EES and any EMS to be adopted. The EMF is not in itself intended to be approved and enforced, but to establish the framework for approvals of a project.

The components of EMF should be implemented through the relevant regulatory tools. To be enforceable, a requirement to comply with the EMF must be included in the Incorporated Document and as a condition of the MIN, subject to changes or refinements resulting from the Minister's assessment.

The Committee accepts the Proponent's suggested wording of condition 5.2 as follows:

5.2 Any plan required by the conditions of this Incorporated Document must be:

- a) generally in accordance with the Minister's assessment of the environmental effects of the Avonbank Mineral Sands Project dated [INSERT] under the Environment Effects Act 1978 (Minister's Assessment) unless otherwise approved by the responsible authority; and
- b) address the requirements of, and be consistent with, the 'Day 4' Environmental Management Framework dated 1 September 2023 tabled before the inquiry and advisory committee for the Avonbank Mineral Sands Project environment effects statement (Day 4 EMF).

5.3 To the extent of any inconsistency between the Minister's Assessment and the Day 4 EMF, the Minister's Assessment prevails.

This is reflected in the Committee's recommended version of the Incorporated Document at Appendix H, subject to minor drafting changes.

The various versions of the EMF provided by the Proponent through the Hearing process expands on the requirements of the EMMs and includes the details of requirements found in various chapters of the EES. The Committee has considered the requirements of each EMM as it relates to issues discussed in other Chapters of this Report. It agrees with the EPA the EMMs should be specific and measurable. Subject to its recommendations, the Committee accepts the level of detail of the EMMs as shown in its recommended version of the EMF at Appendix G.

The Committee agrees with Council that it is not clear in the exhibited EMF which parts of the Project the EMMs apply to. It accepts the Proponent's suggested changes to Table 24-2: Avoidance and mitigation, to include a column which clearly shows which Project component each EMM relates to. This is reflected in the Committee's recommended version of the EMF at Appendix G.

(vii) Exhibition of draft work plan and management plans/subplans

Submissions

Some submitters were concerned the exhibited EES did not include a draft work plan or other draft management/subplans.

Council submitted that while the EES has provided a draft of the approval documents required under the PE Act, including the Incorporated Document, it has not provided a draft mining licence or works approval under the MRSD Act. It considered this left the Committee relying:

...on a hope that the responsible Department will ensure that each relevant aspect of the EES that is required to be the subject of some form of regulation is properly captured in a document or documents that are yet to be prepared even in a draft form.²⁸

Council submitted the interrelationship between the project documents and approvals was not clear and the lack of detail in the exhibited Incorporated Document had given it very little to consider. Further, while granting approval of plans by secondary consent is not a new concept, it is unusual that no draft plans have been exhibited or prepared. It was concerned that:

...when coming to prepare or more importantly approve one of these various plans there is no idea or notion of what that should look like.²⁹

The Proponent explained:

- all work carried out under a mining licence must be authorised by a work plan, which must identify risks and specify how they will be managed, include a community engagement plan and rehabilitation plan
- ERR has published work plan guidelines which the Proponent will use in developing a work plan³⁰
- under an MOU between ERR, EPA and the predecessor to DTP *“it is understood that EPA and DTP evaluate and provide technical support to ERR and responses to submitted work plans before a decision is made on whether to approve the work plan”*

The Proponent submitted that if the Minister’s Assessment of the Project is favourable, the final form and content of any approvals including a work plan will be subject to refinement. The Committee’s focus should be on ensuring potential environment impacts have been identified and can be acceptably managed.

The Proponent submitted in closing:

- *...contrary to Council’s submission, there is nothing unusual in the fact that the EES does not include draft of the various subplans proposed under the incorporated document. To the best of the Proponent’s knowledge, no recent EES has exhibited drafts of the subplans proposed to be required under the project approvals.*³¹

The Proponent submitted a flow chart depicting the regulatory approvals and permissions (see Figure 14 above).

Discussion and findings

The Committee has considered whether:

- it is necessary for the exhibited EES to include a draft of all management plans and the work plan
- the interrelationship between the project documents and approvals is clear.

It is not unusual for an EES to not include drafts of management plans. While the Committee understands Council’s desire for more detail relating to the management plans that will be

²⁸ Council submission (D100), page 14

²⁹ Council submission (D100), page 40

³⁰ Preparation of Work Plans and Work Plan Variations, Guideline for Mining Projects, December 2020

³¹ Proponent Part C Submission (D129), page 5

assessed for approval under secondary consent, it is not a requirement of the Scoping Requirements to prepare and exhibit all draft management plans. For example, the Scoping Requirements state the EMF is required to “*set the scope for later development and review of environmental management plans for all project phases*”.³²

Section 2.2 of the Scoping Requirements explains key approvals include an approved work plan and mining licence under the MRSD Act, and states it is expected the EES will include a draft work plan consistent with the requirements of the MRSD Act and regulations. The exhibited EES included:

- EES Chapter 5 – Community Engagement
- EES Attachment 3 (Rehabilitation Plan) (see Chapter 3.6)
- EES Attachment 4 (Work Plan Framework) (see Chapter 3.7)
- EES Attachment 5 (Aspects and Risks).

The Committee accepts that the EES was authorised for exhibition with a Work Plan Framework, rehabilitation plan and aspects and risks plan rather than draft work plan. The Work Plan Framework sets out the requirements for a work plan consistent with the MRSD Act and *Mineral Resources (Sustainable Development) (Mineral Industries) Regulations 2019* and how these will be addressed in preparing the work plan.

The Committee understands the mining licence approval documents, including the work plan, will be developed and refined through the approval process. The Committee is satisfied the combined EES documentation contained adequate information relating to the work plan and associated documents. That said, it would have been more straight forward and clearer for submitters, and of assistance to the Committee, if the EES had included a draft work plan presented in a coordinated way with other work plan components such as the Community Engagement Plan, Rehabilitation Plan and Aspects and Risks.

A critical issue is for the Committee is to ensure that potential environment impacts are adequately addressed in approval documents. As discussed in Chapter 5(vi), the Committee recommended EMF at Appendix G includes EMMs that are specific and measurable. The recommended EMMs also include detailed requirements of each management plan. As discussed above, the Committee also recommends conditions to ensure the components of the EMF are enforceable through the Incorporated Document and any future approval under the MRSD Act.

The Committee has made recommendations relating to management of specific environmental effects through conditions and requirements of the EMF and Incorporated Document in other chapters of this Report. These are reflected in its recommended versions of the Project Documentation in Appendices G and H.

The flow chart depicting the regulatory approvals and permissions (see Figure 14) is helpful in understanding which approvals and management plans will need to be considered and assessed under the PE Act and Incorporated Document, and the MRSD Act. The Committee recommends this flow chart be included in EMF Section 24.2.1 Key Approvals and Regulation, subject to any changes to statutory approvals that may be required, for example if a work plan is no longer required under the MRSD Act as discussed in Chapter 5(ii) of this Report. This provides a summary

³² EES Appendix A, page 9

of approvals required and complements the additional information included in Table 24-2: Avoidance and mitigation of the EMF, discussed in Chapter 5(vi) above.

Recommendation

The Committee recommends:

Environmental Management Framework

Include the following change:

- a) **Add a new Figure 1 – Regulatory approvals and other required permissions to Section 24.2.1 Key Approvals and Regulation of the Environmental Management Framework, subject to any changes or updates to statutory approvals.**

This change is included in Appendix G.

(viii) Continuous improvement and quality assurance

Submissions

The EPA submitted that delivery of the Project will “*need to continually and actively consider new and amended instruments prepared under the EP Act 2017 as well as developments in the ‘state of knowledge’ relevant to determining what is reasonably practicable to minimise risks of harm to human health or the environment from pollution or waste*”. It said the GED establishes a proactive approach to risk identification, assessment and controls of risk of harm from pollution and waste.

The EPA advised that the EMF may not deal exhaustively with all risks contemplated by the GED, and an assessment by the Minister does not amount to a determination that the GED has been complied with. Further:

The Proponent will need to ensure that a dynamic process of identification, assessment, and control of the risks of harm to human health and the environment from pollution and waste is undertaken. Those risks are likely to change in nature, frequency, and magnitude during the Project.³³

As described in Chapter 5(v), Council recommended certification and audit processes to assist it with its regulatory responsibilities. It sought annual compliance audits by an environmental auditor appointed under the EP Act, and reference to the EMS in the Incorporated Document.

The Proponent submitted TN-07 Quality assurance and control measures which described the Proponent’s commitment to implement an EMS in accordance with the AS/NZS Standard. It said “*an EMS is an interrelated set of business elements established to avoid and minimise effects on the environment, to fulfil regulatory compliance obligations, enhance environmental performance and to maintain a process of continual improvement*”. Further, the EMS would apply to all aspects of the Project and a monitoring program will be progressively developed over time in response to emerging or changing risk, state of knowledge or government policy.

Noting many EMMs required periodic review but did not generally include specific timeframes or triggers, the Committee asked the Proponent to advise suitable timeframes for review of each management plan. The Proponent ‘Day 4’ version of the EMF included a requirement in Section 24.7.2 for “*management plans to be reviewed in consultation with the relevant regulator or*

³³ EPA submission (S114), page 28

responsible authority at least every five years” and refined EMMs to specify appropriate review timeframes for management plans.

In closing, the Proponent said:

- Council’s request for a condition in the Incorporated Plan for annual audits was disproportionate to the risks and impacts identified in the EES
- it proposed an alternative model for compliance assessments to be in accordance with the requirements of each plan and with independent auditor assessments every third year. It said this model was used for other sands mines and was similar to the approach to annual performance statements required by the EPA for operators of licenced premises.

Discussion and findings

A defined Project objective is to establish a world class mining operation. The regulatory framework (see Chapter 4 and Appendix F of this Report) includes:

- mining legislation which encourages *“economically viable mining and extractive industries which make the best use of, and extract the value from, resources in a way that is compatible with the economic, social and environmental objectives of the State”*
- planning policy which requires consideration and adoption of a best practice environmental and risk management to strengthen the resilience and safety of communities
- relevant resource extraction strategies seeking to establish world’s best practice mining in the region
- a GED established under the EP Act which requires a person engaging in an activity that may give rise to risk to human health or the environment from pollution and waste, must minimise those risks so far as reasonably practicable.

Further, the Committee’s ToR require it to assess whether environmental outcomes can be achieved and are acceptable, with *“regard to legislation, policy, best practice, and the principles and objectives of ecologically sustainable development”*.

The Project is a moving mine that will be delivered over 36 years. During which time there is likely to changes to regulations, knowledge, plant and equipment or emerging matters that require different aspects to be considered for each mine stage.

In this context, it is important to ensure that over the life of the Project, approvals allow for adaptation to changes in regulations and a dynamic approach to manage risks. All management plans should be reviewed and updated at a frequency appropriate to level of risk associated with the plan. This can be determined in the overarching EMS required by the EMF. As discussed in Chapter 5(vi) the EMF will be implemented, as relevant, through the Incorporated Document.

SE-02: Environmental Management System and Community Engagement Plan outlines that the EMS must be developed and implemented across all areas of the Project. To clarify its application to all management plans the Committee recommends editing SE-02 to:

The EMS must establish a program of review for management plans required by this EMF and the Incorporated Document for all Project activity areas.

SE-02 should also identify that the EMS may also need to be updated if there is a change to the AS/NZS Standard.

The EMF requires review and update of management plans take into consideration to the level of risk, statutory requirements, monitoring results, community complaints and in response to audit findings. The 'Day 4' version of the EMF included this as a requirement for each management plan. The Committee recommends refining the drafting to include this requirement for all management plans under Section 24.7.1 Operational Planning and Control (unless otherwise specified). The Committee's recommended EMF includes this change, and consequential deletion of the requirement from each EMMs.

The EMF requires that management plans must be reviewed at least every five years. To facilitate a more dynamic process and ensure the plans are current, the Committee recommends each management plan required by the EMF and the Incorporated Document should be reviewed and updated at an appropriate frequency established by the EMS:

- at least every five years or prior to the commencement of each mining block stages or as informed by each audit, whichever is the lesser timeframe; and
- as required to ensure compliance with any updated approvals or regulatory instruments.

The 'Day 4' version of the Incorporated Document includes conditions relating to compliance assessment including:

- a compliance assessment plan be prepared before commencement of development
- a compliance assessment report be provided to the responsible authority within one year of the commencement of development, which states whether the requirements of the Incorporated Document have been complied with
- compliance assessment reporting every three years *"accompanied by a report prepared by an environmental auditor appointed under Part 8.3 of the Environment Protection Act 2017 that verifies that the matters contained in the compliance assessment report for that reporting year are correct"*.

The Committee accepts this as an acceptable schedule of compliance assessment and auditing for the WBA.

In addition to these recommendations, the Committee has reviewed specific requirements for each management plan required by the EMF or Incorporated Document, and made recommendations regarding review and update timeframes where required, as shown in Appendix G.

Recommendations

The Committee recommends:

Environmental Management Framework

Include the following change:

- a) Edit Section 24.7.1 of the Environmental Management Framework as follows:

Management plans required under Table 24-2 (unless otherwise specified) and the Incorporated Document must be reviewed and updated at an appropriate frequency as established in the overarching Environmental Management System with consideration to the level of risk, statutory requirements, monitoring results, community complaints, in response to audit findings and any other specific requirements detailed in Table 24-2 or the Incorporated Document. Review and update of management plans must be in consultation with the relevant regulator or responsible authority:

- at least every five years or prior to the commencement of each mining block stages or the completion of each audit, which ever is the lesser timeframe
 - and as required to ensure compliance with any updated approvals or regulatory instruments.
- b) Edit mitigation measure SE-02: Environmental Management System and Community Engagement Plan to:
- require that the Environmental Management System must establish a program of review for management plans required by this Environmental Management Framework for all Project activity areas, including the WIM Base Area
 - require that the Environmental Management System must be reviewed if there are relevant changes to the AS/NZS ISO 14001:2016 Standard 'Environmental management systems – Requirements with guidance for use'.

Incorporated Document

Include the following change:

- a) Add new clause 5.15 Review of approved plans, with conditions that management plans required by the Incorporated Document must be updated at an appropriate frequency, as specified in Appendix H of this Report.

These changes are included in Appendices G and H.

(ix) Issues not addressed by the Committee

The Committee's primary role is to consider and report upon the environmental effects of the Project, assess the significance and acceptability of effects and, where relevant, make recommendations relating to mitigation measures. It is not the role of the Committee to make a recommendation on whether the Project should be approved, that is a decision for Government.

While the Committee has considered and reviewed the various submissions and evidence, it has not undertaken an assessment or made findings related to issues outside of its ToR or addressed through other processes including:

- foreign ownership
- compensation arrangements with landholders
- property values
- rehabilitation bond
- EES process.

The Committee has made some comments in relation to submissions made about some of these issues where relevant in the context of the particular issues raised.

PART B: ASSESSMENT OF ENVIRONMENTAL EFFECTS

6 Radiation

6.1 Introduction

The relevant evaluation objective is:

Protect the health and wellbeing of the community, and minimise effects on air quality, noise, visual and social amenity.

Radiation is discussed in:

- EES Chapter 4 – Regulatory Framework
- EES Chapter 13 – Air Quality
- EES Chapter 14 - Radiation
- EES Appendix I – Radiation Risk Assessment.

The exhibited EMF included the avoidance and mitigation measures shown in Table 6.

Table 6 Radiation - avoidance and mitigation measures

Code	Measure
RD-01	Site security measures and signage will be applied to restrict unauthorised access by members of the public to operational areas.
RD-02	HMC haulage trucks will be fully contained.
RD-03	Roads for light and heavy vehicles will be constructed with appropriate materials comprising low silt content to minimise dust emissions.
RD-04	Road watering will be undertaken on light vehicle roads and heavy vehicle routes to keep the surface moist and to minimise wheel generated dust.
RD-05	HMC will be stockpiled wet, and sprinklers will be established to maintain moisture content and minimise surface creep during extremely dry conditions.
RD-06	Vehicle washdown facilities will be provided within the WBA to ensure vehicles and equipment can be washed down as required.
RD-07	The Project will implement and maintain procedures and processes to prepare for and respond to potential emergency situations.
RD-08	A Radiation Management Plan will be established to provide a framework for the management of radiation related risks.
RD-09	A Rehabilitation Plan will be developed to achieve the rehabilitation objectives as soon as reasonably practicable.

The Committee has had regard to relevant submissions, expert evidence (see Table 7) and technical notes:

- TN-14 Radiation (D96)
- TN-17 Cumulative effects of the Project (D106).

Table 7 Radiation expert evidence

D#	Party expert calling	Expert	Firm	Area of expertise
D30	Proponent	Mr Darren Billingsley	DBH Radiation Pty Ltd	Radiation impact assessment
D31	Proponent	Mr Jim Hondos	JRHC Enterprises Pty Ltd	Radiation impact assessment
D44	Council	Mr Cameron Jeffries	Camrad Radiation Services	Radiation impact assessment
D61	Proponent and Council			Expert meeting joint statement on radiation
D89	Proponent and Council			Presentation - Expert meeting joint statement on radiation

6.2 Background

The *Victorian Radiation Act 2005* (amended 2017) specifies what is required to control the exposure of the population to radiation. The purpose of the Act is:

to protect the health and safety of persons and the environment from the harmful effects of radiation.

The Radiation Regulations 2017 (enabled by the *Victorian Radiation Act*) objectives include:

- to prescribe the activity concentration and activity of material that spontaneously emits ionising radiation and the prescribed circumstances for the purpose of the definition of radiation material; and
- to prescribe the radiation dose limits; and
- to prescribe the radiation sources that require a current certificate of compliance prior to use of the source; and
- to prescribe the date of expiry for certificates of compliance issued in respect of prescribed radiation sources; and
- to prescribe fees; and
- to prescribe other matters that required to give effect to the Radiation Act 2005.

The Project will be required to obtain a management license from Victoria's Department of Health to handle and dispose of radioactive materials. Approved radiation management and waste management plans will also be required before construction begins.

6.3 Future radiation impacts

(i) Issues

The issues are whether:

- the radioactive pathways have been adequately assessed
- exposure to the environment and residents from radiation is acceptable
- HMC stockpiles should be covered.

(ii) What did the EES say?

EES Chapter 14 provides an overview of radiation impacts of the Project, supported by EES Appendix I – *Radiation Risk Assessment*, DBH Radiation Pty Ltd, January 2023 (RRA).

The EES explained the methodology of the RRA, gave an introduction to radiation, including characterisation of radionuclides in the mined soil and HMC, the existing background conditions, identification of potential impact pathways, impacts on people, biota and animals, and assessment of residual impacts with avoidance and mitigation measures in place.

The RRA excluded the Avonbank mine and processing workers, transport workers and PoP operators and handlers. Generally, the risk to workers other than directly involved in the mine and processing facility is beyond the scope of the EES process. The transport company and PoP will have to comply with the *Radiation Act 2005*.

Management of mine and processing workers radiation exposure is an important aspect of the proposed mitigation measure Radiation Management Plan (RMP) and the management licence approvals process as required under the *Radiation Act 2005*.

The existing background radiation levels for various exposure pathways were determined as shown in Table 8.

Table 8 Background radiation levels

Exposure pathway	Assessment and findings
Terrestrial radiation	The background external gamma radiation levels were measured at a distance of less than 1 kilometre apart within the mining license area and approximately 2 kilometres apart in the surrounding areas. The samples were taken at above ground level at 124 locations. The results from sampling are not significantly different to the Australian average.
Surface soil radiation	Surface soils and farming land soils were collected and analysed at 29 locations within and around the project area to measure the radionuclide content. The worldwide range of uranium-238 and thorium-232 is 16 to 110 Bq kg ⁻¹ and 17 to 60 Bq kg ⁻¹ respectively. ³⁴ The soil samples are within the worldwide range.
Radionuclides in crops	The radionuclides uptake of crops varies depending upon soil to plant transfer factors and the overall levels of radionuclides in the soil. A comparison was not made with standards.
Radioactivity of surface water	Winter and summer sampling was undertaken at four locations within the study area. The recommended gross alpha and beta radioactivity levels in the Australian Drinking Water Guidelines trigger action if the radioactivity levels exceed 0.5 Bq L ⁻¹ . None of the water samples exceeded this level.
Radioactivity of groundwater	Groundwater samples were collected within the mine area and outside the area. The samples were analysed for gross alpha and beta radioactivity (emissions of radioactive particles). Six out of the eight samples were shown to have an excess of the Australia Drinking Water Guidelines (ADWG) value of 0.5 Bq L ⁻¹ for either alpha or beta or both radioactive values. It was considered this result is due to the groundwater at these sample locations coming into contact with the ore body and

³⁴ The becquerel (Bq) is a unit of radioactivity, used in the International System of units (SI). Bq L⁻¹ and Bq kg⁻¹, are measures of radioactivity per litre and kilogram respectively.

Exposure pathway	Assessment and findings
	was not unexpected.
Airborne dust radioactivity	Dust sampling using a Hi-volume sampler started in mid-March 2020 and monthly samples were taken, resulting in eleven samples. Dust concentrations ranged from 5 to 30 $\mu\text{g m}^{-3}$. There was no apparent correlation of alpha and beta radioactivity concentrations with the total dust concentrations.
Dust deposition	Dust deposition was measured over a year within the study area to determine the background concentration of radioactive particles Ra-226 and Pb-210. Deposited dust radionuclide concentration ranged from 3.1 Bq mg^{-1} for Ra-226 to 169 Bq mg^{-1} for Pb-210. Dust falls on rooftops and can affect rainwater in water tanks. The majority of the gross alpha radioactivity from water tank samples were below the detectable level.

The EES identified the potential exposure pathways that could result in elevated levels of radiation dosage. The potential exposure pathways are shown in Table 9 (IP refers to impact pathway).

Table 9 Potential exposure pathways

Item	Exposure Pathways	Project Phase ¹
IP-01	Potential exposure pathways to the general public (Critical Group) resulting in an elevated annual radiation dose.	O
IP-02	Potential exposure pathways to the general public (Non-Critical group) resulting in an elevated annual radiation dose.	O
IP-03	Potential exposure pathways to members of the public from activities at the Port of Portland resulting in an elevated annual radiation dose.	O
IP-04	Exposure pathways from the post-mining areas and rehabilitated landform resulting in an elevated annual radiation dose.	O, D
IP-05	Radiological impact on non-human biota from resuspended radioactive particulate settling in soils.	O

Source: EES Chapter 14, page 14-8

Potential radiation hazards were identified, considering the project activities, the background levels of radiation, the legislative requirements and the stakeholder concerns. The EES characterised the radiation risk as follows:

The potential for a noticeable health effect is related directly to the total exposure that is received. For biological systems, this is quantified in terms of dose in units of microsieverts (μSv). The greater the μSv received, the greater the 'risk' of an effect.

The risk of an effect is the result of the sum of all exposure pathways to an individual. Thus, whilst individual exposure components are addressed, they cannot be considered in isolation as only the sum of assessed exposure pathways is of importance in determining the risk.

There are regulatory upper dose limits that apply to occupational workers and members of the public. The limit for a member of the public is set at 1,000 μSv per year. This is set conservatively low and is considerably less than the allowable annual dose limit to an occupational worker (20,000 μSv) in the interests of keeping doses as low as reasonably possible.

Residual risks were assessed with the proposed avoidance and mitigation measures in place. The EES concluded:

Predicted annual doses of radiation from exposure pathways from the Project during operations are expected to be a maximum potential dose of 40.1 μSv for an adult and a

maximum potential dose of 71 μSv for a child. Both doses are substantially below the Victorian regulatory limit for a member of the public of 1,000 μSv .³⁵

Overall risks can be managed with avoidance and mitigation measures in place, noting:

- potential for seepage of radionuclides from the rehabilitated site into groundwater or surface water was commensurate with pre-mining conditions
- radionuclide concentrations in tailings would be less than the uranium and thorium content in the original ore, would be covered with at least 3 metres of overburden/soil and the residual risk was negligible
- risk to non-human biota was negligible.

The EES said there was no potential for cumulative radiation risk.

(iii) Evidence and submissions

As directed by the Committee, a radiation expert meeting was held before the Hearing and a joint statement was prepared (D61). Experts gave evidence as a group on Day 5 of the Hearing with a joint presentation (D89) and responded to questions of cross examination.

Experts agreed (D89):

- Radiological impacts are negligible to very low for members of the public. There are no reasons to delay the project due to the radiological impact assessment outcome.
- The purpose of the operational Radiation Management Plan(s) are to ensure that potential impacts are as, or less than, predicted.
- The dose assessment for dust was based on assumptions representing a worst case scenario. It was agreed that it is highly unlikely for these conditions to exist in practise.

Council relied on the evidence of its expert, noting the advice was that the RRA was sound and conservative. It said “*Radiation is dealt with separately under the Radiation Act 2006 by the issue of a Radiation Licence*”.³⁶ It said it was not appropriate for the Incorporated Document to include any reference to radiation as the responsibility sits with another authorising body.

The EPA submitted the EP Act states:

This Act does not apply to a radiation source within the meaning of the Radiation Act 2005 unless a serious risk to human health or the environment from pollution or waste has arisen or is likely to arise.

It noted the tailings to be returned to the mine void have been classified as not radioactive material based on its radiation content. Accordingly tailings need to be dealt with in accordance with the EPA waste disposal requirements.

Issues raised in submissions were mainly general in nature and usually only expressed some concern about radiation exposure. Specific issues raised were whether:

- measurements of the existing conditions were adequate
- impacts on crops, other users of the WIFT, rainwater and drinking water had been adequately considered.

³⁵ μSv = microsieverts

³⁶ Council submission (D100), paragraph 48

BDEC provided submissions on various matters including comments on the RRA. BDEC was concerned about the health impact of radiation exposure on workers, and was critical of the lack of assessment and relying on the Department of Health for regulation of radiation risk.

Some submitters referred to Fingerboards Mineral Sands Project IAC recommendations to reject that project. BDEC said that with consideration of Fingerboards the HMC stockpiles should be a closed system.

General issues relating to air quality and dust are described and assessed in Chapter 8 of this Report.

The Proponent relied on evidence. In closing it submitted:

- the circumstances of the Fingerboards Mineral Sands Project are very different to the Avonbank Project
- experts did not consider the HMC stockpiles should be enclosed, and Council no longer sought this
- some objecting submitters did not seem overly familiar with the specifics of the Project.

(iv) Discussion

The meeting and agreed statement of radiation experts was informative and helpful to the Committee. The fundamental and main agreement was that the radiological impacts from the mining operations and the processing of the HMC will be very low and should not impact members of the public. There were minor differing views between the experts, however, these differences did not change the fact that the radiation exposure to members of the public will be significantly below the annual radiation dose limit.

The radiation exposure for the critical group (sensitive receptors such as schools, community centres, recreational facilities and businesses) is significantly less than the recommended annual dose of 1,000 μSv standard for the general public.

The Committee is satisfied that the sampling, measurements and reporting of the existing conditions was comprehensive, covering all the exposure pathways. The number of samples and the duration of the sampling was thorough and provided an extensive understanding of the existing conditions.

It is appropriate to rely on Department of Health radiation management licence approvals relating to transport and PoP workers. The RMP required by RD-08, provides an appropriate framework for avoiding and minimising risks for the Project, including works at the WBA and the MIN area. The EES says the RMP must be approved by the Department of Health, and the Committee suggests this be explicitly expressed in RD-08 rather than “*by the relevant Authority*” as drafted in the ‘Day 4’ version.

The proposed Fingerboards Project was a significantly different operation compared to the Project with a significantly different risk profile. The Committee has focussed its considerations on the content of the Project EES and potential impacts. The Committee accepts the advice of experts that covering HMC stockpiles is not necessary or appropriate.

In considering the RRA and its assessment of sensitive receptors, the Committee notes that landholder/residents returning to the properties after mining and rehabilitation of their land have not been considered in the critical group. This group could be closer to the mining area than the residents of Longerenong, who have been considered a critical group. The EES states:

The 'Code of Practice and Safety Guide – Radiation Protection and Radioactive Waste Management in Mining and Mineral Processing' (ARPANSA, 2005) recommends assessing the effective dose to a Critical Group of individuals most likely to be impacted by the Project.

The Committee considers it is necessary to assess the effective dose to the group of residents who may potentially return to their residences while mining operations are still active in other parts of the Project, and determine requirements to appropriately managed any identified risks.

The 'Day 4' EMF includes:

RD-02: Use of sealed vehicles for the transport of HMC on public roads

Transport of HMC from the WBA to the Port of Portland must be undertaken on sealed roads in covered articulated vehicles.

At times during the Hearing, dust from transporting the HMC was expressed as a concern. The covering of the HMC for transporting by trucks from the WBA to the PoP should expressed as 'sealed', where sealed is achieved by using the most practical and best reasonable method available at the time. The EMM RD-02 should be changed to reflect this requirement.

(v) Findings

The Committee finds:

- radioactive pathways have been adequately assessed
- exposure to the environment and residents from radiation is acceptable
- HMC stockpiles do not need to be covered
- HMC should be sealed when transported from the WBA to the PoP
- Impacts for returning residents should be assessed while mining operations are still underway
- subject to its recommendations, the measures proposed in the EMF are adequate to sufficiently avoid, mitigate or manage the radiation effects, and radiation effects are acceptable.

(vi) Recommendations

The Committee recommends:

Environmental Management Framework

Include the following changes:

- a) Edit mitigation measure RD-02: Use of sealed vehicles for the transport of Heavy Mineral Concentrate on public roads as follows:
 - Transport of Heavy Mineral Concentrate from the WIM Base Area to the Port of Portland must be undertaken on sealed roads in sealed trailers, where the sealing of the trailer is achieved by using the most practical and best reasonable method available at the time.
- b) Edit mitigation measure RD-08: Radiation Management Plan to:
 - specify the Radiation Management Plan must be approved by the Department of Health
 - require identification of exposure risks and requirements to appropriately manage and minimise any identified risks for returning residents after rehabilitation of properties while mining operations are still underway.

These changes are included in Appendix G.

6.4 Overall conclusions on radiation issues

There are no radiation impacts that preclude the Project being approved or the evaluation objective being achieved. The EMF should, however, be amended to ensure potential effects on residents returning to their properties soon after rehabilitation are adequately assessed and if necessary, managed and minimised, and HMC haulage trucks are sealed.

7 Soil and rehabilitation

7.1 Introduction

The relevant evaluation objective is:

Minimise adverse social, land use and infrastructure effects.

Soils and rehabilitation is discussed in:

- EES Chapter 9 – Traffic and Transport
- EES Chapter 15 – Soils and landform
- EES Chapter 19 – Waste and emissions
- EES Chapter 22 – Land rehabilitation
- EES Appendix C – Road Traffic Impact Assessment
- EES Appendix J – Soils and Landform Impact Assessment
- EES Attachment 3 – Rehabilitation Plan
- EES Attachment 4 - Work Plan Framework
- EES Attachment 5 - Aspects and Risk Register.

The exhibited EMF included the avoidance and mitigation measures shown in Table 10.

Table 10 Soil and landform and land rehabilitation - avoidance and mitigation measures

Code	Measure
SL-01	Potential acid sulfate soil (PASS) material (Geera Clay) will be avoided during all mining, excavation and dewatering activities with a buffer of at least 1.5 m to avoid exposing/oxidising PASS.
SL-02	A pre-mine soil survey protocol will be maintained to characterise soils prior to stripping.
SL-03	The effective rooting zone will be stripped and stockpiled to ensure the upper soil horizons are stockpiled separately from the lower soil horizons.
SL-04	Rehabilitated soils will be ameliorated with gypsum.
SL-05	Rehabilitation machinery with low bearing pressure will be used and subsurface soil units will be ripped as required.
SL-06	Potentially contaminated sites will be assessed and managed in accordance with the National Environment Protection Measures (NEPM) prior to mining.
SL-07	An integrated mine planning process will be implemented to progressively develop site drainage plans.
SL-08	Hydrocarbons and other chemicals will be managed in line with industry leading practice and material safety datasheets.
SL-09	A risk-based weed management protocol will be implemented to minimise the risk of spreading weeds or pathogens.
SL-10	A Rehabilitation Operations Management Plan (ROMP) will be maintained to avoid and minimise operational risks/impacts.
SL-11	A Rehabilitation Plan will be developed to achieve the rehabilitation objectives as soon as reasonably practicable.

Code	Measure
SL-12	The agricultural productivity of landholdings will be assessed prior to mining to inform the relevant performance standards for landholder specific rehabilitation plans.
RH-01	A Rehabilitation Plan will be developed to achieve the rehabilitation objectives as soon as reasonably practicable after mining. The rehabilitation strategy is detailed in Attachment 3 (Rehabilitation Plan).
WE-04	Potentially contaminated materials and sites will be assessed in accordance with the NEPM prior to mining.
WE-07	A Rehabilitation Plan will be developed and implemented to avoid and minimise planning and operational risks/impacts.

A number of other relevant avoidance and mitigation measures related to road maintenance and rehabilitation (TM-04, TM-07) and there were several monitoring measures related to soil, landform and rehabilitation.

The Committee has had regard to relevant submissions, expert evidence (see Table 11) and:

- TN-06 Rehabilitation, Monitoring and Management (D55)
- Response to Matthew Sparke Witness Statement (D84).

Table 11 Soil and land rehabilitation expert evidence

D#	Party expert calling	Expert	Firm	Area of expertise
D42	Proponent	Christian Bannan	South East Soil and Water	Rehabilitation of the Demonstration Trial pit
D27	Proponent	Harry Savage	EMM	Soils and landform
D45	Scanlan Carroll submitters	Matthew Sparke	Sparke Agricultural and Associates	Agronomy

7.2 Soils

(i) The issue

The issue is whether:

- soils will be adequately assessed prior to mining
- soil stockpiling will be appropriately managed
- the condition of soils will be impacted by stockpiling.

(ii) What did the EES say?

EES Chapter 15 summarised soil and landform effects of the Project, supported by the Soil and Land Impact Assessment (EES Appendix J).

The EES described the scope and methodology, operational context, existing conditions, potential impacts, avoidance and mitigation measures and expected residual impacts. It established a management framework including an environmental objective to ensure:

- Agricultural productivity and soil profile capability of the rehabilitated landform will be commensurate with surrounding unmined areas.

EES Appendix J – Soils and Landform Impact Assessment provided a detailed description of the soils within the development extent. This information informed the approach to the mining operation and the development of measures to preserve and protect soils to optimise agricultural land productivity once sections of the mine are completed and closed. It said changes in the soil chemical and physical properties will be minor but soil capability and productivity will not be affected. The Project has been designed to avoid Geera Clay which lies below the depth of proposed mining because if disturbed it could cause acid sulfate soil.

(iii) Evidence and submissions

Mr Sparke, giving evidence for the Scanlan Carroll submitters, said:

- Soils are a grower's asset which can be improved by fertilisers, but fertilisers are no substitute for structurally sound and productive soils.
- The testing of soils pre-mining to date is inadequate and further soil nutrients need to be tested to provide an accurate baseline of pre mining soil health. He explained the baseline soil testing he recommended, as shown in Table 12.
- Soil testing should be on a one hectare grid and soil pits every 50 metres with the information stored on a GIS (Geographic Information System) platform.

Soil profiles vary across sites. He provided several examples including the one shown at Figure 15 which shows the soil profile for phosphorous important for plant growth across a paddock.

For soils management practices, Mr Savage recommended:

- segregating topsoils, subsoils and overburden
- applying ameliorants as recommended and applying them prior to stripping
- managing stockpile construction
- ameliorating and selective handling of sodic, magnesic or dispersive soils
- minimising mechanical handling and avoid compacting soils
- undertaking post approval surveys and management plans
- investigating soil contamination.

He also said:

- Stockpiling of soil has to be done on an individual soil unit or paddock basis and the soil returned to the same paddock.
- A weed management plan is needed, guided by an agronomist.
- That wind erosion risk as a negligible risk was understated and a Wind Management Plan is needed.

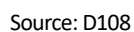
Table 12 Baseline soil tests recommended by Mr Sparke

Depth (cm)	Baseline Soil Tests
0 - 10	Full test including: pH, EC, OC, texture, Colour, Cl, Boron, Colwell Phosphorus, PBI, Colwell K, Macro's (Ca, Mg, K, Na), Micro's (Cu, Zn, Fe, Mn), KCL-S, Al.
30 - 60	pH, EC, Cl, Boron, Colwell K, Macro's (Ca, Mg, K, Na), KCL-S, Al.
60 - 110	pH, EC, Cl, Boron, Colwell K, Macro's (Ca, Mg, K, Na), KCL-S, Al.

For soils management practices, Mr Savage recommended:

- segregating topsoils, subsoils and overburden

- Figure 15** **Profile of phosphorous across one landholding**



Mr Savage and Mr Bannan agreed with many of Matthew Sparke's recommendations (see D84). They all agreed and recommended:

- baseline soil testing to be on a one hectare and soil pits every 50 metres and stored on a Geographic Information System platform
- testing for organic carbon for potential agreement around lost Australian carbon credit units payments as a result of the Project

- having strategies for increasing carbon post-mining
- planning around wind erosion.

Mr Savage said:

I believe there is merit in the principles of many of the testing and additional requirements proposed by Sparke. I believe the further measures proposed to be undertaken by WIM should address many of the aspects raised and these can be further resolved at the consultation and approvals stage.

The Proponent agreed to a number of the recommendations in principle, stating that if the matters are not addressed in the Rehabilitation Plan they could expect to be further researched or resolved during consultation for the work plan and LACAs. It made changes in response to the evidence including to require a suitably qualified person must undertake the Agricultural Baseline Assessment (SL-12). It said soil stockpile management requirements in the EMF will require a pre-mine survey that identifies key stripping depths for each soil unit and information to be used to prepare rehabilitation plans for each landholding.

(iv) Discussion

Managing the soil stockpiles and bringing them back to commensurate productivity is one of the most important, if not the most important, determinant of the post-mining success of Project. Especially crucial will be protecting the top soil from wind erosion.

As agreed and recommended by all experts it will be crucial to establish detailed and documented baseline soil surveys, done on a grid basis. Once mined the soils need to be stockpiled in discrete topsoil, subsoil A, subsoil B and overburden stockpiles in a manner so the stockpiles can be returned to the same paddock to the satisfaction landowner, and as agreed in each landowner's LACA. Documenting soils prior to mining is crucial to determining if the soil has been returned to a commensurate condition post mining.

The Committee is satisfied with the following 'Day 4' version of EMMs relating to soil management:

- SL-01: Potential Acid Sulfate Soils
- SL-02: Soil Resource Management
- SL-05: Soil Profile ripping and compaction management
- SL-06 and SL-0C: Contaminated land
- SL-0A: Field Surveys and SL-0B Pre mine soil surveys.

With consideration of the evidence, the Committee recommends further changes to some of the EMMs related to soil management as follows:

- SL-03: Soil Stockpile Management to require a detailed inventory of soil stockpiles is prepared and securely stored. Mr Sparke explained that soil quality varies within paddocks and between landholdings. Accurate stockpile management relies on pre-mine surveys using current technology to document the location of original soils and their return to the same location within the same landholding. The baseline soil tests shown in Table 12 provides the required detail.
- SL-04: Soil amelioration to require testing of gypsum and other ameliorants. Soil amelioration relies to an extent on using gypsum and it is important that quality gypsum is used that is low in salt and weed free.
- SL-09: Weeds and Pathogens to require a weed and pathogen management plan that applies to the whole Project not just the Flora and Fauna Management Plan (FFMP). This

is important as weeds and pathogens can be introduced to the soil by, for example, vehicles coming onto the development extent. Weeds and pathogens can lie dormant until the right conditions and may take years for a landholder to eradicate.

- SL-12: Agricultural baseline assessment to require the assessment be prepared for each landholding or paddock, as sufficient detail is vital to determining the soil quality to be achieved post mining.

(v) Findings

Subject to its recommendations, the Committee finds:

- soils need to be assessed in detail and inventoried prior to mining
- stockpiles can be managed through careful segregation into discrete units
- the measures proposed in the EMF adequate to sufficiently avoid, mitigate or manage the environment effects of stockpiling
- the effects on soils are acceptable.

Recommendations

The Committee recommends:

Environmental Management Framework

Include the following changes:

- Edit mitigation measure SL-03: Soil stockpile management to:**
 - require a detailed inventory of soil stockpiles is prepared and securely stored.
- Edit mitigation measure SL-04: Soil amelioration to:**
 - require testing and application of gypsum and other ameliorants, as recommended by a suitably qualified person.
- Edit mitigation measure SL-09: Weeds and pathogens to:**
 - require a weed and pathogen management plan that applies to the whole Project (and remove the associated requirement for the biosecurity management protocol to be prepared as part of the FF-06: Flora and Fauna Management Plan).
- Edit mitigation measure SL-12: Agricultural baseline assessment to:**
 - allow the assessment be prepared for each landholding or paddock.

These changes are included in Appendix G.

7.3 Land rehabilitation

(i) The issue

The issue is whether the land can be returned to productivity commensurate with pre-mining productivity.

(ii) What did the EES say?

The EES described the Demonstration Trial that was used to test whether the land could be returned to productivity post mining (see Chapter 2.4 of this Report). The learnings from the rehabilitation of Demonstration Trial have informed the Rehabilitation Plan.

EES Appendix J – Soils and Landform Impact Assessment explained the avoidance and mitigation measures required to reduce the residual impacts. Mitigation measures that relate to land rehabilitation include:

- RH-01: Rehabilitation Plan
- SL-10: Rehabilitation and Operations Management Plan
- SL-12: Agricultural baseline assessment.

EES Attachment 3 – Rehabilitation Plan is a preliminary plan. It encompassed the development extent, the WBA and minor infrastructure corridors. The Rehabilitation Plan includes environmental objectives (among others):

The rehabilitated landform will be safe, stable, sustainable, and capable of supporting the proposed end land use;

Agricultural productivity and soil profile capability of the rehabilitated landform will be commensurate with surrounding unmined areas.

It proposes to define the end use in consultation with the landholders and the community.

The Rehabilitation Plan outlined what was required to meet the Scoping Requirements and to return the land to a safe, stable, sustainable form which can support the end use, agriculture. It includes a post-closure risk assessment.

The EES said the Rehabilitation Plan had been designed to ensure there are no ongoing management measures required once the land is rehabilitation. As rehabilitation is progressive the Rehabilitation Plan's effectiveness can be assessed early in the Project and adjusted as required.

The rehabilitation risk assessment in the Rehabilitation Plan identified no residual risks.

The EES described key mitigation measures for operations:

- minimising disturbance and undertaking progressive rehabilitation (LV-03)
- ensuring landform and drainage design avoids pooling of water and prioritise sheet flow conditions (WE-03).

(iii) Evidence and submissions

At the Hearing Mr Bannan explained some differences between the Demonstration Trial and what is proposed for the mine. He said any lessons learnt through the demonstration that can be applied to the Project have been, and he was confident the land can be returned to productivity.

Mr Sparke believed a workable Rehabilitation Plan can be achieved in consultation with the landholders. He raised issues relating to regular reviews in response to emerging knowledge and technology, flexibility with implementation depending on seasons and rehabilitation may present an opportunity to improve uniformity across paddocks.

Mr Savage and Mr Bannan agreed with Mr Sparke's recommendations to:

- plan timing for backfilling soil to avoid wind erosion
- use an agronomist to oversee the weed control plan
- herbicide should be fit for purpose and assessed for resistance
- long term monitoring of the soils will be needed post rehabilitation
- soils need to be returned with commensurate health as the soil will deteriorate when stockpiled

- bringing the soils back to their original health will need ongoing treatment and it may take years, possibly decades.

A number of individual submitters expressed confidence that the mine could be rehabilitated to productive farming land.

Some submitters were critical of the Demonstration Trial due to:

- the site not having soils which characterise the rest of the soils to be mined due to its grazing history
- it was excavated to shallower depth than proposed for the Project
- a comparatively small excavator was used that would not cause the same level of compaction.

One submitter said that seeding can only commence and germinate in May and this needs to be considered in the schedule in the Rehabilitation Plan. It was also concerned about soil compaction from heavy vehicles which will need special attention during rehabilitation.

The Proponent proposed new mitigation measure RH-02: Rehabilitation Research Plan that aims to investigate alternative rehabilitation methods to optimise the end land use in consultation with landholders and Longerenong College (with a view to developing student programs where relevant).

In closing the Proponent submitted the Rehabilitation Plan needs to go through consultation before being finalised and must be approved by ERR. As all three experts agreed that the land can be rehabilitated. The Proponent said the Committee does not need to look at the Rehabilitation Plan in detail.

(iv) Discussion

The Rehabilitation Plan will form part of the approvals under the mining licence, informed by the requirements in the EMF. In addition the Incorporated Document imposes some rehabilitation requirements for the WBA.

The exhibited Rehabilitation Plan is preliminary and will be approved by ERR before the commencement of the Project. The Rehabilitation Plan should be reviewed periodically to assess its performance and be adjusted as necessary.

The Committee relies on the agreed evidence of three experts that this can be achieved when the Rehabilitation Plan is fully implemented.

The Committee recommends including a new EMM requiring a Wind Erosion Management Guidelines as suggested by Mr Sparke and supported by other experts in principle. This is important to plan for and manage when and how soil is laid back down to avoid and minimise risk.

It is intended that some landholders may want return to live at their properties progressively during the Project. This is considered in Chapter 6 on Radiation.

The new mitigation measure RH-02 Rehabilitation Research Plan proposed by the Proponent appropriately addresses investigating and assessing feasibility of alternative rehabilitation methods to optimise the end land use and ensure risks are minimised as far as practicable. This is supported by the Committee.

Issues and recommendations relating to native vegetation rehabilitation are addressed in Chapter 12.5.

(v) Findings

Subject to its recommendations, the Committee finds the:

- EMF adequate to sufficiently avoid, mitigate or manage the environment effects related to land rehabilitation
- environmental effects are acceptable.

Recommendation

The Committee recommends:

Environmental Management Framework**a) Add mitigation measure SL-13 Wind Erosion Management Guidelines.**

This change is included in Appendix G.

7.4 Rehabilitation of roads**(i) The issue**

The issue is whether measures to rehabilitate local roads are acceptable.

(ii) What did the EES say?

EES Chapter 9 describes the local roads as having low traffic volumes and that they are mainly used by farm machinery and for property access. It says local roads will be progressively rehabilitated and reinstated over the life of the mine.

It includes TM-04: Road maintenance and management requiring an agreement between Council and the Proponent which includes:

The process and standard of road reinstatement post-mining operations to the pre-existing condition and/or to the relevant road standard described in the HRCC 'Road Management Plan' (HRCC, 2017).

It says the agreement will include requirements to conduct:

- Pre-condition assessments to establish a benchmark standard against which roads are to be reinstated after rehabilitation.
- Post-condition assessments to confirm the reinstated roads meet the necessary regulatory standards and the agreed pre-condition benchmark.
- Periodic monitoring of local roads relied upon for Project traffic for signs of deterioration resulting from the Project.

The exhibited EMF included:

- TM-07: Local roads will be progressively rehabilitated and reinstated over the life of mine.

(iii) Submissions

Council noted that many of the local roads *"are not only unsealed, but are also dry weather only roads, formed in the local soil"* (S74).

Landholders raised issues relating to access and condition of local roads.

The Proponent advised that some sites were inaccessible for view in transport during the site inspection due to poor road conditions and the route was modified (D80). In closing the Proponent noted Greenhills Road is already impassable in some circumstances.

The 'Day 4' EMMs require:

- assessment be undertaken to confirm if reinstated roads meet necessary regulatory standards (TM-0A)
- periodic inspection of local roads for signs of deterioration resulting from the Project (TM-0B)
- a maintenance and management agreement for local roads within the development extent relied on by the Project or used as detours be brought up to their pre-existing condition and/or the relevant standard (TM-04).

The 'Day 4' EMF deleted TM-07 and cross referenced TM-01 and TM-04.

(iv) Discussion

There are three types of local roads and their rehabilitation that need to be considered:

- local roads in the development extent
- local roads relied on by the Project
- other local roads impacted by increased traffic due to the Project.

The TMP required by TM-01 does not address road rehabilitation. While TM-04 refers to road reinstatement the requirements are not detailed and do not capture all of the elements required for adequate reinstatement as expressed in EES Chapter 9. The Committee recommends TM-07 be reinstated and drafted to include suitable requirements to ensure road reinstatement is acceptable.

Reinstating roads to a pre-existing condition would mean they potentially will be unsealed and dry weather only. Reinstatement of local roads provides an opportunity to improve local road outcomes for the landholders and wider community. This is likely to be of benefit to the Project as it continues to use the progressively rehabilitated road network during its operations, noting there will be ongoing requirements to monitor, maintain and manage these roads as described in the EES.

It is the Committee preference for reinstated roads to be all-weather or to the relevant standard in the Council Road Management Plan, as determined appropriate and agreed by Council and stakeholders. This is consistent with the environmental objectives in the Rehabilitation Plan, which for infrastructure states:

The end land use will be commensurate with the relevant planning scheme and any retained infrastructure will be fit for purpose and of beneficial use to the next land user.

While this is reinstated rather than retained infrastructure, it is important that reinstated roads are *"fit for purpose"* and *"of beneficial use to the next land user"*.

Further, the Rehabilitation Plan says it intends define the end use in consultation with the landholders and the community, the Committee suggests reinstating TM-07 to address progressive rehabilitation of roads and require the minimum condition of the reinstated road be agreed prior to removal of the road.

The Committee is satisfied the EMMs relating to assessment, inspection and management and maintenance of local roads are appropriate.

(v) Findings

Subject to its recommendations, the Committee finds the:

- EMF adequate to sufficiently avoid, mitigate or manage the environment effects related to local roads
- environmental effects are acceptable.

(vi) Recommendations

The Committee recommends:

Environmental Management Framework

Include the following changes:

- a) **Edit mitigation measure TM-07: Progressive rehabilitation of roads to:**
 - **require local roads removed for mining operations be reinstated to a condition agreed before removal of the road, to an all-weather standard or the relevant road standard described in the Horsham Rural City Council Road Management Plan (2017) in consultation with landholders and community.**
- b) **Edit mitigation measure TM-04: Road maintenance and management to:**
 - **cross reference revised TM-07.**

These changes are included in Appendix G.

7.5 Unplanned closure

(i) The issue

The issue is whether there are adequate measures for unplanned closure of the Project.

(ii) What did the EES say?

EES Attachment 3 included a brief section on unplanned closure. It described the possible reasons for a temporary closure relating to safety, economic or other issues, in which case the Project would be put into a *“state of care and maintenance for a period until there is clarity on a path forward for the operations”*.³⁷ If feasible, progressive rehabilitation would continue in accordance with the Rehabilitation Plan.

EES Attachment 3 says if there is a temporary closure:

Unplanned closure activities will be prioritised based on the risk potential of each domain and will include short term measures to prepare the site for rehabilitation and closure including:

- Monitoring;
- Site inspections;
- Restrictions to access and site security;
- Removal of fuel supplies and services not required for closure and rehabilitation activities;
- Shutdown and isolation of all unnecessary plant and equipment; and
- Ongoing maintenance and management whilst rehabilitation is undertaken.

³⁷ EES Attachment 3, page 80

Further, it says that if the rehabilitation bond were to be drawn on to pay a third party to undertake rehabilitation works in accordance with the Rehabilitation Plan, there would be sufficient material stockpiled to do so.

(iii) Submissions

The Proponent said that if there are unforeseen circumstances then work might have to slow down or even shutdown for a while and wait it out. If closed, the mine would effectively have to be rehabilitated, as described in Section 14 of the Rehabilitation Plan. If required the stakeholders would be consulted and the bond may need to be reassessed as per the MRSD Regulations.

Some submitters gave many examples of mines that had been abandoned, often leaving a toxic legacy as the remaining bond was insufficient to fund rehabilitation. One submitter said the price of minerals fluctuates which could cause the Project to either shut down or go into go slow mode possibly for years.

Some submitters were concerned the cost of rehabilitation would outstrip the bond and that the full impact of the mine may not be evident for decades. Others raised the issue of past problems with the adequacy of bonds for mines, as documented in the Victorian Auditor General's Office's report on *Rehabilitating Mines* (5 August 2020).

(iv) Discussion

The Scoping Requirements say the draft rehabilitation and closure plan should incorporate:

Proposed contingency measures for rehabilitation in the event of unplanned/forced closure.

The section on unplanned closures does not explicitly raise the possibility of permanent closure, although it is alluded to by raising the possibility of paying a third party to do the rehabilitation. Further there was no mention of:

- closure of the WBA
- the status of obligations to landholders under their LACAs
- payment of money owed to employees, contractors and others.

The Victorian Auditor General's Office's report on rehabilitating mines examined the State's exposure to liabilities in relation to mine and quarry rehabilitation. While the report focuses on the ineffectiveness of the then compliance regime, it did highlight issue of mines becoming inactive or abandoned before rehabilitation has been completed.

To ensure clarity around expectations and responsibilities, and for the benefit of all stakeholders, the Committee considers it important to require contingency measures for rehabilitation in the event of temporary or permanent unplanned closure (consistent with the suggestion in the Scoping Requirements) be included in the EMF.

RH-01 Rehabilitation Plan is not fit for this purpose. A new EMM is required for an unplanned closure contingency plan. It must be:

- prepared in consultation with an independent mining management expert, stakeholders and landholders and endorsed by responsible authorities
- prepared before construction commences and be reviewed before each mine stage
- give clear pathways for both temporary and permanent closure.

(v) Findings

Subject to its recommendations, the Committee finds the:

- EMF adequate to sufficiently avoid, mitigate or manage the environment effects related to unplanned closure
- environmental effects are acceptable.

(vi) Recommendation

The Committee recommends:

Environmental Management Framework

Include the following change:

- a) add new mitigation measure RH-03: Contingency plan for unplanned closure.

This change is included in Appendix G.

7.6 Overall conclusions on soil and land rehabilitation issues

There are no soil and land rehabilitation impacts that preclude the Project being approved or the evaluation objective being achieved. The EMF should however be amended to:

- ensure requirements for soil testing, baseline assessment and stockpile management is adequate
- require a weed and pathogen plan for the whole Project
- require a Wind Erosion Plan
- include a mitigation measure for progressive rehabilitation of roads
- include a new mitigation measure for a contingency plan in the event of unplanned closure.

8 Air quality

8.1 Introduction

The relevant evaluation objective is:

Protect the health and wellbeing of the community, and minimise effects on air quality, noise, visual and social amenity.

Radiation is discussed in:

- EES Chapter 13 – Air Quality
- EES Chapter 18 - Human Health
- EES Appendix H – Air Quality Impact Assessment (AQIA)
- EES Appendix M – Human Health Risk Assessment (HHRA).

The exhibited EMF included the avoidance and mitigation measures shown in Table 13.

Table 13 Air quality - avoidance and mitigation measures

Code	Measure
AQ-01	Transport of HMC will be undertaken on sealed roads to avoid wheel generated dust and the HMC will be stored and loaded onto the ship via a closed system.
AQ-02	Active mining areas, including topsoil stripping, will be minimised so far as reasonably practicable.
AQ-03	Gravel and low silt content material will be used for internal haulage routes.
AQ-04	Open areas and unsealed roads will be routinely watered, and schedules will be adapted as required in response to forecast weather conditions, monitoring and community feedback.
AQ-05	HMC will be stockpiled wet, and sprinklers will be established to maintain moisture content and minimise surface creep during extremely dry conditions.
AQ-06	Topsoil stripping and placement will be avoided during extreme weather conditions.
AQ-07	Appropriately sized vehicles will be used to maximise the efficiency of material carting and minimise the number of haulage circuits.
AQ-08	An Air Quality Management Plan will be established to provide a framework for the management of residual impacts and risks.
AQ-09	A Community Engagement Plan will be implemented to provide a framework for consultation over the life of the Project.
AQ-10	Mined areas will be progressively rehabilitated and stabilised with a crop cover 1.5 to 4 years after disturbance.
AQ-0A	AQ-0A Real-time continuous air quality monitoring of particulate matter will be undertaken at sensitive receptors according to a schedule approved in the Air Quality Management Plan. The monitoring will be developed by a suitably qualified person such that it is aligned with the requirements of EPA Publication 1961 and will fully characterise the relevant risks and impacts associated with the Project.
AQ-0B	Visual inspections for nuisance dust will be undertaken.

The Committee has had regard to relevant submissions and expert evidence (see Table 14).

Table 14 Air quality expert evidence

D#	Party calling expert	Expert	Firm	Area of expertise
D32 and D99	Proponent	Dr Iain Cowan	Tonkin and Taylor	Air Quality

8.2 Air quality impacts

(i) The issues

The issues are whether the:

- AQIA methodology is appropriate
- air quality will be acceptable with mitigation measures applied.

(ii) What did the EES say?

EES Chapter 13 provided an overview of air quality effects of the Project, supported by the AQIA (EES Appendix H).

The AQIA uses the approach prescribed by the EPA including:

- establishing baseline levels of pollutants through monitoring and analysis with air pollutants of importance for the Project being:
 - dust - particles PM₁₀ and PM_{2.5}³⁸
 - a range of heavy metals
 - respirable crystalline silica
- land data including the terrain, land uses, locations of sensitive receptors and development extent
- meteorological data
- the predicted air quality for the construction year, operations years 2, 7, 22 and the rehabilitation phase using details about the vehicles and equipment to be used and their emissions.

Radiation and vehicle emissions used to transport material to Portland were not included in the AQIA.

The air quality monitoring for the baseline year (prior to mining commencing) found that there were five occasions on which the PM₁₀ measurements exceeded the Environmental Reference Standard (ERS) of 50 microgram per cubic metre in 24 hours. The PM_{2.5} ERS was not exceeded in the baseline year. It has therefore been considered that sources of PM₁₀ were either agricultural activities or dust coming from the more arid regions of Australia.

Air quality monitoring for the baseline year showed a number of exceedances above the ERS for PM₁₀ which it is posited were due to agricultural activities or windblown dust from inland. The baseline year exceedances are not predicted to cause any additional exceedances of the ERS.

Based on the EPA guidelines³⁹ a Level 3 assessment was undertaken as the mine is:

- estimated to have an extraction rate of 20.5 million tonnes of per year

³⁸ PM₁₀/PM_{2.5} means particulate matter with an equivalent aerodynamic diameter of 10/2.5 micrometres or less

³⁹ Guidelines for Assessing and Minimising Air Pollution in Victoria, EPA pub. no. 1961, February 2022

- within 500 metres of a sensitive receptor.

A Level 3 assessment is the highest level of assessment, has the most stringent assessment criteria and requires a risk assessment both for inherent risk (that is without any controls) and residual risk after mitigation measures are implemented. The residual risk was then assessed for the risk to human health. The proposed technology required for the mitigation measures as well the cost of the measures were considered in the risk assessment. The EPA was involved in identifying risks and mitigations measures and other aspects of the air quality assessment.

Due to the moving mine operations the impacts of the project were assessed for construction (year 1), operation (years 2, 7 and 22) and during rehabilitation as these years represent the years with the maximum disturbance areas and have the potential to generate the worst case impacts due to their proximity to sensitive receptors.

The modelling of air quality used the standard EPA approved atmospheric dispersion models. The meteorological data was from the nearby Bureau of Meteorology weather station at Longerenong College. It was noted the weather station at Longerenong does not measure upper air and relevant files for modelling wind speed and direction were generated using data from elsewhere such as satellite data. The emissions data for equipment such as excavators was sourced from The National Pollutant Inventory (2012) and the United States Environment Protection Authority in the emission factor compendium known as AP-42 (2006). The modelling was done with and without mitigation measures applied to assess impacts of the Project when compared with the baseline as well as the effectiveness of mitigation measures.

It showed the greatest quantity of PM₁₀ came in year 7 with the trucking of overburden from the stockpiles being the most significant contributor. With the exception of baseline PM₁₀ exceedances no other exceedances of the criteria are predicted to result from the Project for air pollutants assessed.

The AQIA recommended:

- a range of mitigation measures to minimise dust, in particular wheel generated dust
- preparation of an Air Quality Management Plan (AQMP) for the whole of the Project site.

The AQMP concluded that with the mitigation measures in place the air quality impacts of the Project will be negligible or minor during construction and for all stages of operations.⁴⁰

Appendix H said:

The predicted concentrations are sufficiently low that there would not be noticeable impacts to air quality by an individual and it is only through monitoring that any changes would be noted.⁴¹

In relation to cumulative impacts, a number of other projects in the region including Western Highway Duplication Project, the Western Victorian Transmission Network and other mineral sands mining projects are likely to affect air quality in the future. While no assessment has been made about the quantum of these affect/s the AQIA considered:

... that none of the projects ... would result in any cumulative impacts, either because they are too distant for the zones of impact to overlap or because emissions would not occur concurrently.⁴²

⁴⁰ Negligible is less than 4 per cent and minor and moderate are greater than 4 per cent change

⁴¹ EES Appendix H, page 81

⁴² EES Chapter 13, page 13-36

(iii) Evidence and submissions

The Proponent relied on the evidence of Dr Cowan who outlined the assessment methodology and results.

Dr Cowan emphasised the AQIA:

- had been reviewed by a technical committee which included the EPA and an independent consultant Mr Frank Fleer
- the Proponent had supplied details that underpinned the impact assessment including the scheduling of the Project and material movements and characteristics as well the types of vehicles and equipment to be used on the Project
- others had supplied data such meteorological data and dust test results
- EPA had been consulted regarding the modelling inputs.

Dr Cowan stated:

- PM₁₀ and PM_{2.5} have no 'safe level' and every increment results in an increased risk of harm to human health
- in mining it is not possible to eliminate the risk as these particles are generated when moving earth
- the controls which reduce the emissions and therefore the risk must be able to be practicably implemented
- reduction in risk 'so far as reasonably practicable' considered all activities and available mitigation measures commonly used in mining and listed in either the *National Pollutant Inventory, Emission Estimation Technique Manual for Mining* (NPI)⁴³ or the *Compilation of Air Pollutant Emissions Factors* (AP-42)⁴⁴
- potential mitigation measures were discussed with the Proponent to understand which mitigation measures were practicable from an operational perspective.

Dr Cowan said:

The identified mitigation measures included in the modelling resulted in a 93 % reduction in emissions compared to no controls and a 72 % reduction compared to standard industry controls.

Dr Cowan emphasised the Project has to meet its GED obligation as required by the EP Act. He advised that due to agricultural activities or windblown dust there is likely to be exceedances on the PM₁₀ standard but not the PM_{2.5} or respirable crystalline silica standards or the heavy metal criteria.

Dr Cowan endorsed the air quality EMMs.

Dr Cowan advised:

The greatest reduction in emissions was achieved through the use of larger mining trucks to reduce truck movements on the Site.

At the hearing the Committee asked Dr Cowan about the seeming contradiction between his recommendation of larger mining trucks and the advice of soils experts to use lighter trucks to

⁴³ National Pollutant Inventory, Emission Estimation Technique Manual for Mining, version 3.1, January 2012, Department of Sustainability, Environment, Water, Population and Communities

⁴⁴ United States of America, 2006

reduce soil compaction. Dr Cowan explained larger trucks meant fewer trips and less emissions. If different trucks are used he said the modelling should be re-run to assess their impact.

The EPA made extensive submissions on air quality. In its original submission it recommended amending a number of EMMs and proposed the following new EMMs:

- Implement tiered vehicle speed limit of 20 km/hr within 500 m of sensitive receptors on unsealed project roads, otherwise 50 km/hr with appropriate signage and enforcement by the Proponent to minimise dust generation. Employee and contractor induction processes are to include ensuring drivers are advised to further reduce speeds when dusty conditions are observed.
- Establish and maintain CCTV [closed-circuit television] cameras for continuous dust surveillance during construction operation rehab and closure.
- Prior to commencement of the Project, conduct baseline crop monitoring to analyse dissolved and total metals. Conduct ongoing monitoring of crops and rainwater tanks during construction, operation, and closure to a schedule proportionate with risk of harm to human health. Assessment of monitoring results will inform any management actions required. Publish rainwater tank monitoring data following consent provided by the residents/landowners.⁴⁵

The EPA provided written comments on the Proponent's 'Day 2' versions of the EMF and on the 'Final day' version. In its comments on the 'Final day' versions the EPA suggested one change to the Incorporated Document requesting the words "*in consultation with the EPA*" be deleted from condition 5.11(a) Decommissioning Plan.

Council raised concerns that dust will be generated when the tailings and HMC are dry. Council submitted:

- an assessment had not been made of the risk posed by the tailings drying out and the Incorporated Document does not have a requirement for a Dust Management Plan
- an AQMP should be included in the Incorporated Document consistent with AQ-08 Air Quality Management Plan
- in its original submission that an additional mitigation measure should require a shed, tarpaulins or spray mulch be included to prevent dust at the WIFT, but accepted Dr Cowan's evidence that this was not necessary or practical
- agreed with the Proponent that speed limits for trucks as proposed by the EPA is not warranted.

Submitters raised the following issues:

- methodology including wind direction and speed used in the model
- dust generally caused by the Project, in rainwater tanks, from wind erosion, heavy metals and radioactivity in dust, dust generated by surrounding agricultural activities
- respirable crystalline silica
- the HMC stockpile management and moisture
- buffer between residents and mine is inadequate.

In response to the 'Final day' version of the EMF one submitter recommended:

- wind be monitored at 30 metres at the Overburden Stockpile Block A and B to check for dust spreading over crops, residences and businesses
- moisture levels in the overburden stockpiles should be maintained at 5-8 per cent

⁴⁵ EPA proposed this as a Human Health Measure.

- crop monitoring for dust must be done in consultation with landowners by an agreement and by a suitably qualified professional
- all data should be shared with the respective landowner where data is collected.

One submitter highlighted that wind speed at elevated heights can differ to the speeds closer to ground level.

BDEC raised additional issues including:

- the NPI manual had been based on coal mining and as coal is wet the estimates of dust emissions from the Project are underestimated
- the need for a dust management plan
- radionuclides, heavy metals and rare earths in dust could have human health impacts
- dust will contaminate food
- co-siting of food handling businesses at the WIFT will be compromised and risk Australia's reputation as a food exporter
- minimum or no till crop management reduces dust from agriculture.

In response to issues raised by Council, Dr Cowan said that dust from the Project is a minor issue. He considered that given the location in relation to sensitive uses and with proposed mitigation measures a shed is not warranted, a tarpaulin is not practical and spray mulch would contaminate the HMC.

In closing submissions the Proponent clarified the apparently contradictory recommendations of Dr Cowan and soils experts related to trucks used in different parts of the mining operation. It said:

The two recommendations relate to different parts of mining operations: Dr Cowan's recommendation was directed to trucks used for the hauling of overburden during mining operations. These trucks will move over designated haul roads. The issue of compaction arises in relation to the movement and replacement of topsoils and subsoils. These will be removed and replaced with low pressure bearing vehicles consistent with the recommendation of Mr Savage and as proposed in the Day 3 EMF⁴² and the Rehabilitation Plan.

The Proponent made extensive changes to the EMMs relating to air quality including many of the EPA's suggested changes. Changes and additions included requiring:

- closed circuit television be established, monitored and maintained as part of the AQMP
- real time continuous air quality monitoring
- details about visual inspections
- sweeping and watering of dusty roads
- baseline crop monitoring to analyse dissolved and total metals.
- ongoing monitoring of crops and rainwater tanks.

The Proponent rejected the EPA's recommendation for a new measure for tiered vehicle speeds. Dr Cowan said there is no evidence that faster vehicles generate more dust and referred to several references support his position.

In response to a question from the Committee, the Proponent explained it did not consider an AQMP necessary in the Incorporated Document as this was covered by condition 5.6 Environmental Management Plan, which include a reference to air quality.

(iv) Discussion

The modelling and assessment of air quality is comprehensive and supported by an independent review.

As identified by Dr Cowan the air pollutant of most concern throughout the life of the Project is dust and the monitoring and mitigation measures will need to be closely adhered to. The inclusion of real time continuous monitoring and CCTV surveillance is essential to understand dust sources and movements around the mine and the WBA as well as compliance with ERS and providing data during operations for additional modelling when required. Real time continuous monitoring used in mines and quarries can have alarm systems to sound an alert when concentrations of particles reach a level close to the ERS and either curtailment of operations or shut down is needed. This is recommended for the installed monitoring system (AQ-0A). Further, the Committee recommends this as a new monitoring measure (AQ-0D), rather than as part of AQ-08 as proposed by the Proponent.

Trucks will be a significance source of dust throughout the life of the Project. It is noted that the source of emissions data for trucks and other equipment used in modelling comes from the NPI and AP-42 and are relatively dated. Provided the vehicles and equipment are well maintained and their engines and exhaust systems in the main post date AP-42 and NPI data, then the modelled emissions from these sources is likely to be relatively conservative.

The Committee has recommended sealed trucks be used for HMC haulage (see Chapter 6).

Consistent with Dr Cowan's recommendation, it would be appropriate to test modelling outcomes against real time air quality data early on in the Project and any adjustments made to the modelling and the Project if required. This is a position the Committee supports as there are many variables used in modelling and real data is needed to assess its accuracy especially for future years of the Project. The Committee recommends new monitoring measure AQ-0F: Modelling accuracy re-run.

The Committee has relied on the final 'Day 4' air quality EMMs its review and assessment. It generally agrees with the 'Day 4' version however makes following recommendations:

- AQ-08 - provide for the AQMP to be maintained and implemented for the duration of the Project
- AQ-0C - crop and rainwater monitoring should be amended to require monitoring and publication of data with the landholders' consent.

The meteorological data collected at the nearby Bureau of Meteorology station at Longerenong College does not include upper air data and as such does not show the wind profile at elevated heights.⁴⁶ Wind speed and direction at the height of the overburden stockpiles which are proposed at 30 metres above ground level is important for monitoring conditions that are likely to elevate dust levels. Elevated wind speeds may require the mitigation measures such as activating sprinklers. The equipment and location of the wind speed and direction monitoring should seek the EPA's endorsement. The Committee recommends new AQ-0E: Monitoring wind speed and direction.

The Incorporated Document should include a condition requiring an AQMP in accordance with EMM AQ-08. This is important to ensure clear lines of responsibility air quality management for

⁴⁶ Longerenong Bureau of Meteorology station has wind data at 10 metres only.

the WBA. It is appropriate for Council to have direct oversight of an AQMP for the WBA, that is consistent with the requirements of the EMF.

EPA's *The Guideline for assessing and minimising air pollution* states that examples of sensitive land use include, but are not limited to, residential premises, educational and childcare facilities, nursing homes, retirement villages, hospitals. The current businesses at the WIFT includes Viterra, a grain storage and handling operation and Johnson Asahi, which stores hay for animal feed to be exported to Japan. Both these businesses would have a requirement to provide products that reach certain standards with Viterra's product ultimately for human consumption. They could be considered to be sensitive to air quality. Having an AQMP in place provides Council with clearly defined administrative control and provides assurance to Council and the businesses at the WIFT that air quality meets the ERSs.

(v) Findings

The Committee finds:

- the AQIA methodology is appropriate
- subject to its recommendations, the measures proposed in the EMF are adequate to sufficiently avoid, mitigate or manage the air quality effects, air quality effects are acceptable.

(vi) Recommendations

The Committee recommends:

Environmental Management Framework

Include the following changes:

- a) Edit mitigation measure AQ-08 to:
 - require the Air Quality Management Plan be maintained and implemented for the duration of the construction, operation, decommissioning and closure of the facilities to the satisfaction of the responsible authority.
 - delete the requirement relating to closed circuit television.
- b) Add new monitoring measure AQ-0D to:
 - Require monitoring with closed circuit television.
- c) Add new monitoring requirement AQ-0E to:
 - require monitoring of wind speed and direction with monitoring at elevation above the height of the stockpiles. The equipment to be used and its location be endorsed by EPA.
- d) Add new monitoring measure AQ-0F to:
 - require the model to be re-run using one year of monitored air quality data to assess the accuracy of the modelling results. The modelling results will determine any adjustments that may be required to Project's operation.
- e) Edit monitoring measure AQ-0A to:
 - require real time continuous air quality and wind monitoring of particulate matter preferably with an alarm to provide an alert when wind speed and direction and concentrations of particles could result in particle levels close to the Environmental Reference Standard.

- f) Edit monitoring measure AQ-0C to:
- require ongoing crop and rainwater tank monitoring, and publication of data, with consent of the residents/landowners.

Incorporated Document

Include the following change:

- a) Add a new condition requiring an Air Quality Management Plan in consultation with Earth Resources Regulation and the Environment Protection Authority Victoria, consistent with the requirements of AQ-08 Air Quality Management Plan.

These changes are included in Appendices G and H.

8.3 Overall conclusions on air quality issues

There are no air quality impacts that preclude the Project being approved or the evaluation objective being achieved. The EMF should, however, be amended to ensure monitoring measures are adequate and mitigation measures area maintained and implemented for the duration of the Project. The Incorporated Document should be amended to include a condition requiring an AQMP for the WBA.

9 Traffic and transport

9.1 Introduction

The relevant evaluation objective is:

Protect the health and wellbeing of the community, and minimise effects on air quality, noise, visual and social amenity.

Radiation is discussed in:

- EES Chapter 3 – Project Alternatives
- EES Chapter 4 – Regulatory Framework
- EES Chapter 9 – Traffic and Transport
- EES Appendix C – Road Traffic Impact Assessment.

The exhibited EMF included the avoidance and mitigation measures shown in Table 15.

Table 15 Radiation - avoidance and mitigation measures

Code	Measure
TM-01	The proposed haulage route is designed to rely on higher-order roads and/or routes gazetted as appropriate to cater for the types of traffic generated by the Project.
TM-02	A Traffic Management Plan will be maintained to manage Project traffic movements and mitigate specific short and long-term traffic impacts.
TM-03	A Green Travel Plan will be maintained to encourage sustainable travel and to minimise Project traffic generation.
TM-04	Road maintenance and management agreements will be established with Horsham Rural City Council for local roads that are relied upon by the Project.
TM-05	Road infrastructure improvements will be undertaken at the Wimmera Highway/WBA intersection so that it complies with Austroads and Department of Transport design requirements.
TM-06	A Community Engagement Plan will be established to identify and consult affected and interested stakeholders.
TM-07	Local roads will be progressively rehabilitated and reinstated over the life of mine.

The Committee has had regard to relevant submissions, expert evidence (see Table 16) and the following technical notes:

- TN-03 Feasibility of rail for the transport of Heavy Mineral Concentrate (D52)
- TN-04 Road transport of Heavy Mineral Concentrate (D53)
- TN-15 Traffic and transport (D97)
- TN-18 Road diversions and access to paddocks (D134).

Table 16 Traffic and transport expert evidence

D#	Party calling expert	Expert	Firm	Area of expertise
D33 and D68	Proponent	Mr Aaron Walley	Ratio	Transport

9.2 Haulage road conditions and traffic

(i) The issues

The issues are whether the Project will have an acceptable impact relating to:

- increased road damage from HMC truck movements on the haulage route
- increase in traffic movements at night
- increased road transport on school bus routes
- cumulative impacts of multiple mineral sands projects relying on road transport.

(ii) What did the EES say?

Road network and condition

The EES identified the arterial road network that would be used during all phases of the Project (see Figure 16) including:

- Wimmera Highway (B200) which runs through the Project area and connects the Project to Henty Highway and Western Highway and the local road network
- Henty Highway (A200/B200) which is the proposed HMC haulage route providing connection from the WBA and mine site to the PoP, as well to the Western Highway and Horsham
- Western Highway (A8) which provides connection to Melbourne and Adelaide and Tuckers Hill Quarry towards the southeast between Stawell and Ararat. It provides the most direct and major route for the transport of equipment and plant to the Project area.

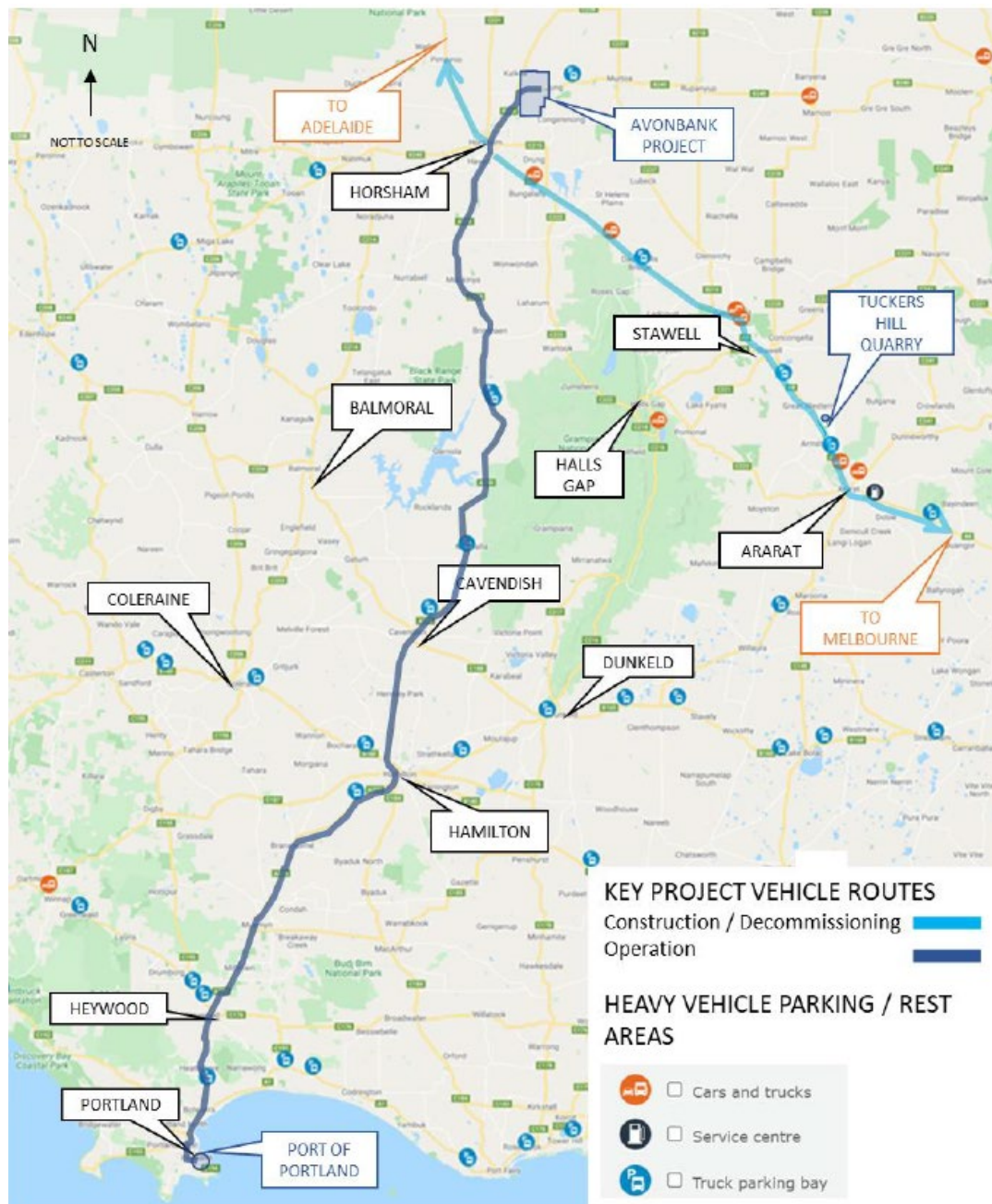
The Wimmera Highway forms part of the gazetted B-double road network and is being assessed for inclusion in the A-double road network. The pavement condition of the highway through the mining area was assessed as generally very good. The EES said the traffic volumes are low compared to the capacity of a two-lane two-way arterial road which has a capacity of 4,000 vehicles per day.

The Henty Highway and all the intersections along its length between Dooen and Portland is a gazetted an A-double highway. The highway will be used by A-double vehicles for the Project, subject to the proposed vehicles complying with relevant DTP guidelines.

The EES said the proposed HMC haulage route comprises the highest standard of arterial roads and has the lowest percentage increase in traffic from existing conditions compared with other potential route options considered.

The EES did not include a substantial analysis of the existing road condition for the arterial roads used between WBA and PoP. However, it noted the State Government has committed funding for relevant road improvement projects since late 2019, including:

- planned pavement reconstruction of the Henty Highway between the Wimmera Highway to Hamilton
- completed surface improvement works on the Henty Highway near Condah
- various pavement reconstruction and improvement projects on the Wimmera Highway near Horsham.

Figure 16 Project Area and Haulage Route during construction and operation

Source: EES Appendix C, page 69

Traffic and transport

The EES assessed other existing traffic and transport considerations including pedestrians and cyclists, public transport, rail crossings and rest areas.

The EES said that during the site establishment and construction phase the Project will generate approximately 200 full-time jobs on-site and many indirect full-time jobs. These workers will generate traffic movements to and from the site, accessing the local road network and the arterial roads near Horsham. The EES indicated the construction equipment and materials will mostly be transported to the site along the Western Highway from Adelaide and Melbourne. The EES did not indicate an estimate of the number of vehicles involved in the transport of equipment and materials.

During operations the Project will generate approximately 232 employees working various rosters for the 24-hour operation of the Project. The Proponent proposed a transfer bus from the mine site to Horsham at shift change whilst other workers will use private vehicles. The EES explained the Proponent will develop a Green Travel Plan (TM-03) to promote sustainable transport initiatives and to minimise private vehicles use by the Project workers were practicable for all phases of the Project.

The EES discussed the residual impacts for the arterial road network including:

- road network capacity
- road network infrastructure
- WBA access upgrade.

The EES indicated there will be up to 27 HMC haulage vehicle trips from the WBA to the PoP each day. This translates to 54 heavy vehicle movements every 24 hours as each truck returns from the PoP to the WBA.

The EES determined the carrying capability of the haulage route in terms the level of service which is derived from the relationship of the traffic volume (existing and/or future) compared to the capacity of the road. It said:

- all arterial roads operate with a level of service of free-flowing to reasonable free-flowing
- there will be no change to the level of service, across all arterial roads, during the Project construction or operation phases
- there is expected to be a small reduction in level of service on urban sections of arterial roads through Horsham, Portland and Stawell in 2052 (during the decommissioning phase) however all roads will be operating at a level of service level of stable uncongested flow.

The road capacity assessment showed that all the level of service changes in the future scenarios are a result of assumed traffic growth and not directly a result of the Project. The residual impacts associated with all phases of the Project were assessed to be negligible or minor.

(iii) Evidence and submissions

Mr Walley gave evidence addressing issues raised in submissions relating to:

- potential increase in arterial road damage and road maintenance requirements with the increase in the number of heavy vehicles
- concerns for other road users such as school buses
- cumulative impacts of multiple mineral sands projects relying on road transport.

Mr Walley said:

All arterial roads relied on by the Project are gazetted heavy vehicle routes identified as suitable for all heavy vehicles expected to be generated by the Project.

As the responsible authority, under the Road Management Act and the DTP's Road Management Plan, DTP has a statutory duty to "*inspect, maintain and repair a public road*" to the appropriate standard.

The level of service assessment undertaken identifies that Project generated traffic will have minimal impact on the road network level of service, with the relative impact expected to decrease over the Project life due to underlying traffic growth.

Mr Walley provided the Committee with hourly traffic volumes for various townships and sections of the haulage route (D92). The existing hourly traffic volumes for small remote townships on the haulage route (like Cavendish) have very low traffic two-way volumes. Cavendish for instance, has

only about 15 vehicles between the hours of midnight and 6am; the traffic data did not indicate if these 15 vehicles consisted of trucks or cars.

Regarding bus operations along the haulage route, Mr Walley explained public buses operate within Horsham, Hamilton and Portland and the Horsham public bus routes do not utilise the arterial roads that are in the Project area. The interaction of the haulage route and the public bus routes include:

- In Horsham
 - a short section of Baillie Street
 - a short section of the Henty Highway between Edith Street and Pryors Road, and
 - sections of the Western and Henty Highways.
- In Hamilton, the public buses will use a short section of the Henty Highway.
- In Portland, there are no interaction of the haulage route and bus routes.

Mr Walley said:

- From data sourced from DoT and HRCC, some school bus routes operate on roads that will be relied on by Project traffic. ... School buses operate on some road segments across transport routes relied on by the Project. No routes operate on roads within the Project area.
- Routes and number of buses can vary annually based upon changes in student enrolment and resultant demand. Routes along the Henty highway in proximity to Project area currently operate 7:45-8:30am and 3:45-4:30pm on school days.

Council raised issues relating to the arterial roads including the development of the access to the WBA from the Wimmera Highway and road closures during these works. It sought for the Incorporated Document to require the TMP to include *“truck routes through Horsham and other towns within the municipality”*.

Further, Council submitted:

- there needs to be an acceleration lane facing west at the intersection of the exit from the WBA to the Wimmera Highway
- it had concerns with sight distances at the Henty /Wimmera Highway intersection
- a Green Travel Plan should be a condition of the Incorporated Document.

The Proponent submitted (D129) Council’s proposition that the Project be responsible for the ‘wear and tear’ of the haulage route was unfair and untenable given the number of Project vehicles using the route is small compared to the total number of vehicles and the number of heavy vehicles using the route. It reiterated that *“arterial roads are a State responsibility and are for use by members of the public, including business such as the Proponent’s”*.

Further, the Proponent disagreed with Council submitting *“The Green Travel Plan is intended to relate to personnel transport to and from site and will not be included in the Inc Doc [sic]”* (D149).

Several submitters raised issues of road noise impacts associated with the introduction of the 24 hour per day road haulage of HMC.

(iv) Discussion

The Committee accepts the information regarding existing conditions presented in the EES. The existing traffic volume data in EES Appendix C provides a useful base to consider the potential increase in the traffic volumes resulting from the Project.

The Committee:

- accepts the information provided with regards to the increase in overall traffic volumes and heavy vehicles on the arterial road network due to the construction and operation of the Project
- notes there will be an increase in traffic due to the Project workers travelling between the Project site and their accommodation on the arterial roads between the Project and Horsham and other nearby towns
- notes the Project will result in an increase of up to 54 large trucks a day using the haulage corridor.

The Committee has prepared Table 17 which shows examples of the increase in traffic volumes and proportion of heavy vehicles due to Project operations compared to existing traffic conditions.

Table 17 Examples of existing traffic conditions with and without the Project

Location	Existing estimated daily traffic volumes		Commencement of mine operations estimated daily traffic volumes	
	All vehicles	% heavy vehicles	All vehicles	% heavy vehicles
Wimmera Highway to north of Horsham	4000	11.8	4318	12.5
Cavendish	1200	15	1264	19.3
Branxholme	2200	18.6	2264	20.9
Myamyn	2600	26.5	2664	28.3
North of Portland	8900	14.6	8964	15.2

Source: Committee adapted from EES Appendix C, pages 83-85, Table 11-5

In sections of the route where existing traffic volumes are low the increase in traffic and heavy vehicles will be noticeable. Where the existing traffic volumes are high, such as in Horsham on the Western Highway section of the route and north of Portland, the increase in heavy vehicle traffic will not be as significant compared to a less trafficked section of the route. The introduction of an additional 10 heavy vehicles in a five-hour night time period in low trafficked areas represents a moderate increase in traffic and potential disturbance. Night-time traffic noise impacts are considered in Chapter 10.6.

However, limiting or curtailing HMC haulage vehicles from the Project using the proposed haulage route is not reasonable given the gazetted arterial road network is specifically designed, constructed and maintained to accommodate all compliant heavy vehicles.

Based on the evidence of Mr Walley, public buses are already interacting with heavy vehicles in the major towns that have public bus routes. School buses are also currently interacting with existing traffic along the Henty Highway and other arterial roads, where the existing traffic contains heavy vehicles. The school buses operate for less than an hour on the HMC haulage route resulting a potential interaction with 1 to 2 HMC haulage vehicles (assuming that there are about 2 HMC trucks movements per hour).

The Committee is satisfied with the investigations undertaken by Mr Walley and that the interaction of the HMC haulage truck with buses on the haulage route is not a significant additional risk compared to the existing interaction of the buses with heavy trucks already using the routes.

The Committee does not agree with Council that the Incorporated Document should be amended to require the Proponent be responsible for impacts on roads across the wider region. These roads are used by many vehicles not associated with the Project and are subject to management and maintenance arrangements beyond the scope of the Project.

Increase in damage to the arterial roads because of the increase in heavy vehicle is a potential issue. TM-01: HMC Haulage requires the preferred transport route be periodically reviewed to assess the road condition. The Committee recommends TM-01 be amended to require the Proponent consult with DTP when sections of the haulage route become damaged and require rectification.

The design of the intersection of the WBA entrance and the Wimmera Highway must consider the requirements set by Austroads and the DTP. At the design stage, the requirements for an acceleration lane in a westerly direction will be considered. Council noted that the development of the WIFT included the provision of an acceleration lane on the Henty Highway at Freight Terminal Road for southbound movements of trucks entering the Henty Highway from Freight Terminal Road. EMF TM-04: Road Infrastructure Improvements adequately addresses the requirements for the intersection of the WBA entrance and the Wimmera Highway.

The Committee agrees with Council that a Green Travel Plan should be included as a condition in the Incorporated Document, consistent with the requirements of TM-03. TM-03 is intended to apply to the entire Project and will have benefits relating to reduced traffic and greenhouse gas (GHG) emissions. Consideration of worker transport and opportunities to reduce traffic impacts will be important when developing the Environmental Management Plan for the WBA. The Committee recommends adding this as a condition to clause 5.6 Environmental Management Plan.

Landscape screening to achieve appropriate road intersection site distances is addressed in Chapter 15.2.

(v) Findings

Subject to its recommendations, the Committee finds:

- the measures proposed in the EMF and conditions in the Incorporated Document are adequate to sufficiently avoid, mitigate or manage the impacts so far as reasonably practicable
- the traffic and transport effects on the arterial road network are acceptable.

(vi) Recommendations

The Committee recommends:

Environmental Management Framework

Include the following change:

a) Edit mitigation measure TM-01: HMC Haulage route to:

- **require consultation with the Department of Transport and Planning during periodic review of the preferred road transport haulage route**
- **require consultation with the Department of Transport and Planning as soon as practicable when significant issues arise regarding road safety, condition and maintenance of the arterial roads used for transporting**

Heavy Mineral Concentrate from the WIM Base Area to the Port of Portland.

Incorporated Document

Include the following change:

- a) Edit clause 5.6 Environmental Management Plan to require a Green Travel Plan.**

These changes are included in Appendix G.

9.3 Local road network

(i) The issue

The issue is whether local road closures in the Project area are acceptable and mitigation measures adequate to avoid and mitigate risks.

(ii) What did the EES say?

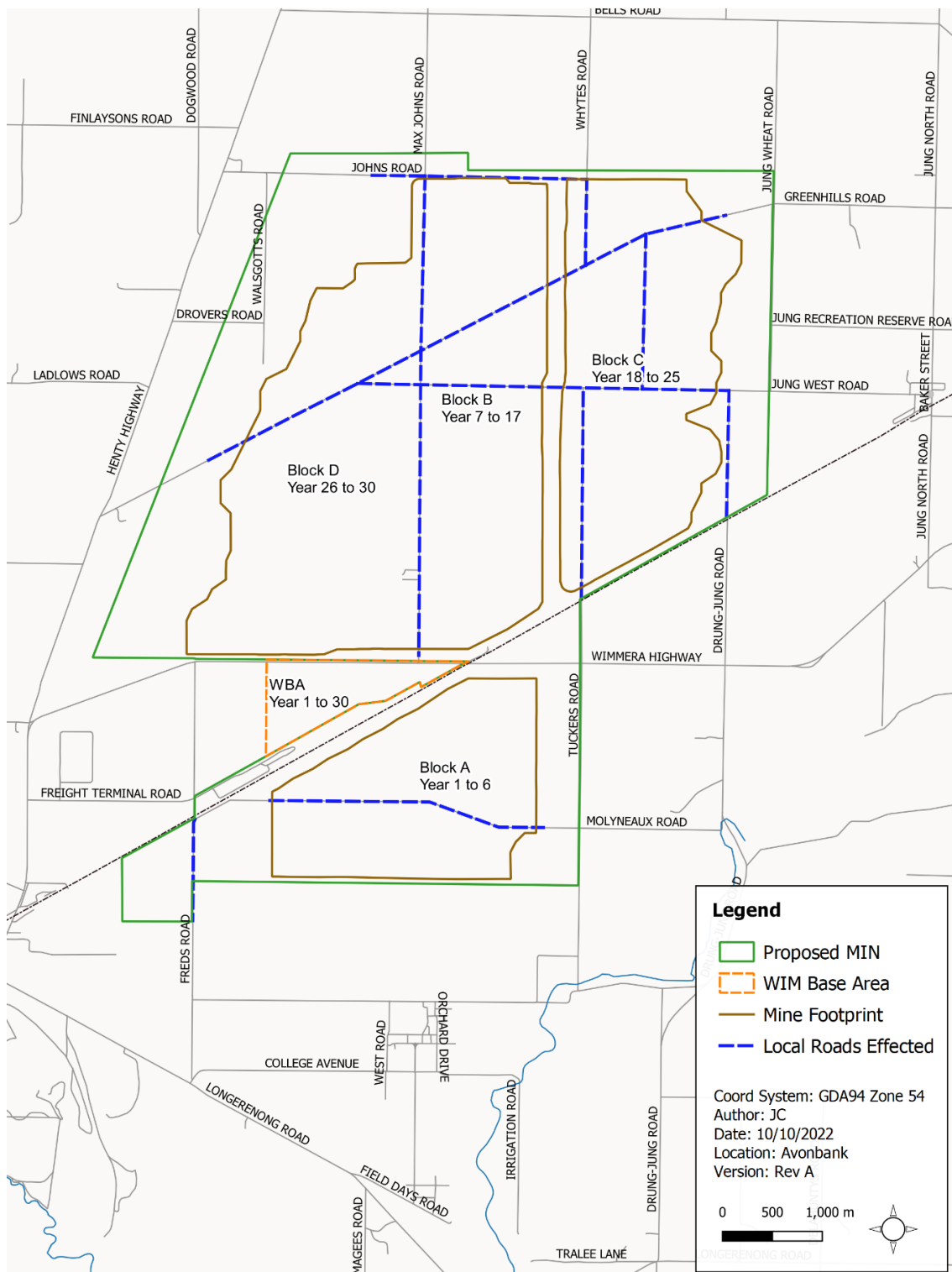
The EES explained the local roads in the vicinity of the MIN area and WBA are arranged in a grid pattern connected to the arterial roads at the Henty and Wimmera Highways (see Figure 17).

The EES discussed the impacts of the Project on the local road network and the systematic closures and reopening after rehabilitation of the mine. Table 18 shows the proposed timing of the local road closures.

The EES said the local road network would currently have no more than 50 vehicles per day on any road, with vehicle types ranging from light vehicles to farm machinery.

During the operation of the Project, east-west traffic would be directed to the Wimmera Highway whilst north-south traffic would be directed to the Henty Highway and the Jung North Road.

Public access to land impacted by mining will be managed on an as-need basis and coordinated by the Proponent in consultation with Council.

Figure 17 Local road closures

Source: EES Chapter 9, page 9-7

Table 18 Proposed local road closure timing

Mining Block	Road	Closed (Years Since Commencement)
Block A	Molyneaux Road	1 to 10
	Freds Road	1 to 10
Block B	Max Johns Road	6 to 20
	Jung West Road	7 to 20
	Greenhills Road	7 to 20
	Johns Road	8 to 20
Block C	Johns Road	18 to 20
	Whytes Road	17 to 21
	Greenhills Road	17 to 28
	Jung West Road	17 to 28
	Tuckers Road	17 to 28
	Drung-Jung Rd	21 to 28
Block D	Max Johns Road	25 to 32
	Jung West Road	26 to 32
	Greenhills Road	26 to 32

Source: EES Chapter 9, page 9-8

The EES said:

It is expected that Project traffic will result in a marginal increase in the local road usage across all phases of the Project. The local roads used will be spatially dispersed, and the same roads will not be relied upon by all vehicles. The additional traffic is not expected to materially impact levels of congestion or compromise safety, and the residual impacts associated with all phases of the Project are expected to be negligible.

The EES explained:

- the residual impacts on local road users was assessed as minor across all phases of the Project
- the TMP will include a program of consultation with the community and landholders and periodic reporting to Council and DTP to facilitate review and amendments as required
- road maintenance and management agreements will be established between Council and the Proponent for roads relied on by the Project
- a Rehabilitation Plan and associated bond will be established in line with the requirements of the MRSD Act for relevant roads within the MIN area.

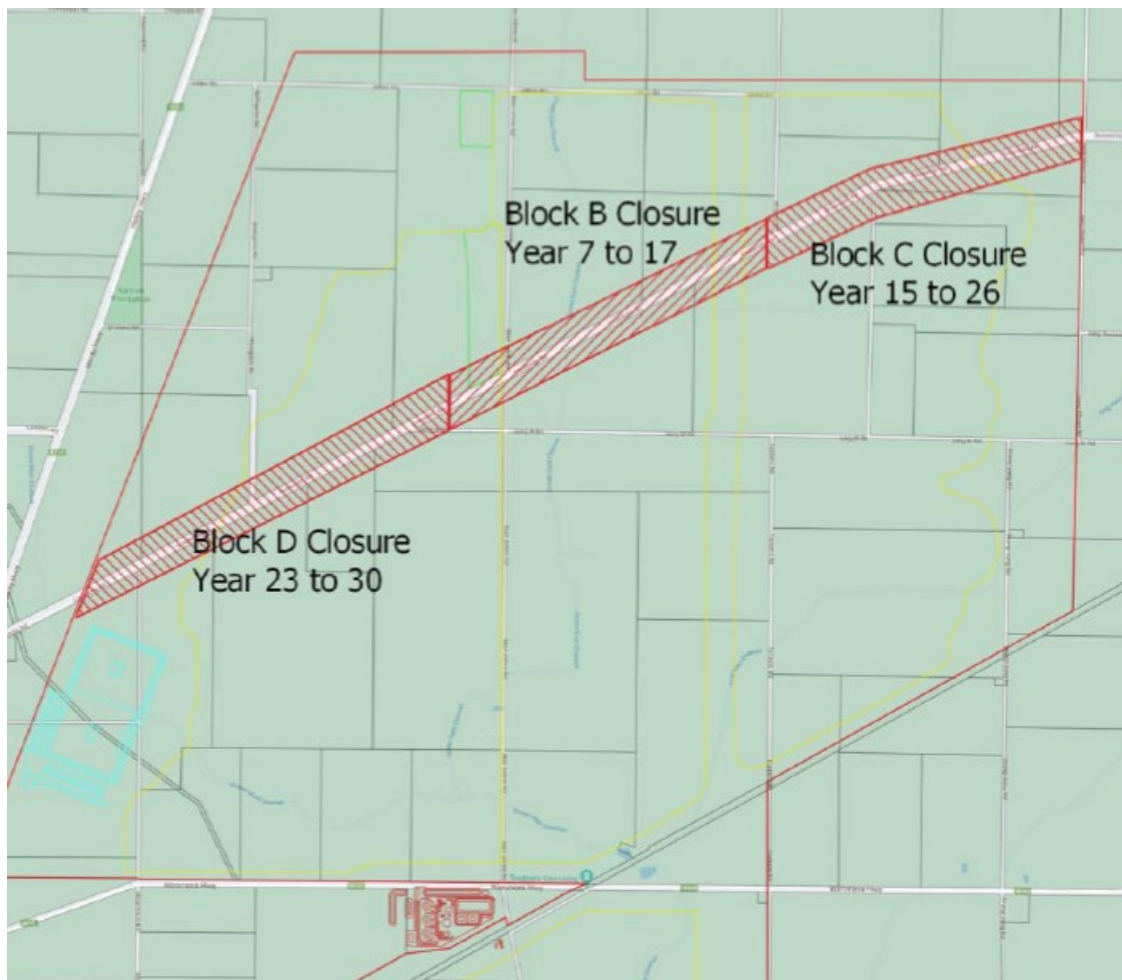
(iii) Submissions

In response to questions from the Committee the Proponent submitted TN-18 Road diversions and access to paddocks (D134). TN-18 said:

- Public access to land impacted by mining will be managed on a landholder-by-landholder basis, coordinated by the Proponent and in consultation with Council.
- Internal access roads will be established within the proposed MIN area/WBA to minimise reliance on the local public roads. Internal access roads will not have direct access to Wimmera Highway but will extend from existing local roads.
- Escorts will be required where landowners wish to access their property through active working areas by internal roads. Escorts will not be required for landowners accessing their property by public roads.

- Road closures will be required across the Project life and will direct traffic to existing road detours or newly created road detours.
- Block A road closures will include Molyneaux Road and the already closed Fred's Road from year 1 to year 8.
- The entire length of Greenhills Road will not be closed at any one time during the Project. It will be closed at various places and various times depending on which block is being mined. Figure 18 shows the timing of the closure of Greenhills Road, and Figure 19 shows the primary diversions during mining of Block B.
- Diversions of Greenhills Road will add between three to five kilometres to travel distance for different stages.
- The Proponent will provide private landholder access to the property at R89 on Molyneaux Road and the property at R38 on Max Johns Road as well as access to farming equipment and infrastructure that has been excluded from the mining. Access will be provided by escort and subject to the terms of the LACA.
- Access to R6 and the associated farming infrastructure at the intersection of Greenhills Road and the Henty Highway will not be impacted by the Project.

Figure 18 Closures of Greenhills Road



Source: TN-18 Road diversions and access to paddocks

Figure 19 Primary diversions during mining of Block B

Source: TN-18 Road diversions and access to paddocks

Council submitted the Project would cause significant disruption to many of the residents in and near the mining area. Council considered it, along with landholders and other stakeholders, should be involved in:

- determining the options for local access
- developing traffic and access management plans.

Council submitted it should approve the plans rather than just being consulted.

In relation to road use and access, Council submitted:

Ultimately as Council is the authority that must approve road closures, we think that Council will be able to negotiate the best outcomes at the relevant time.

...Council highlights the significance of Greenhills Rd as a key east-west link that is vital to farmers in the area to transport large, moving wide far machinery safely to avoid the use of the Wimmera Highway.

... at all times there should be both a north-south and east-west link through the mining area north of the Wimmera Highway to facilitate access. The east west link may be on or close to Greenhills Road and the north south link may be on or close to Max Hohns Road. The exact location should be developed as part of the Traffic Management Plan in consultation with local landowners, the routes may also vary as the mine proceeds across road alignments with detours established when formal road reserves are actually being mined.⁴⁷

Many landholder submitters were concerned the closure of the local roads would mean disrupted access for a few years or inability to access their properties for most of the Project duration.

Submitters were concerned about the:

- additional distance they may need to travel between various parts of landholder's properties

⁴⁷ Council submission (D100), paragraph 104

- road safety implications of using the main highways to travel between parts of their properties and at times moving large farm machinery
- inability to access properties at cropping times
- additional cost of moving farm machinery over larger distances
- impacts on sharing of farm equipment among landholders because of access issues.

Some submitters said the Project should be required to completely avoid Greenhills Road and Molyneaux Road.

In closing, the Proponent reiterated that Greenhills Road will only be closed in limited sections at a time and that access to most properties will be available. It submitted that TM-02: Traffic Management Plan required the Proponent to minimise the impact of road closures.

(iv) Discussion

The Project estimates local roads in Block A and B could be closed between 10 years to 14 years respectively. The Project should provide alternative arrangements for the landholders to access properties, to continue farming if at all possible and/or to provide access for ongoing management.

The Proponent's reasons for not being able to avoid Greenhills Road are explained in detail in Chapter 12.3. The Committee accepts that to achieve the Project objectives Greenhills Road or Molyneaux Road closures cannot be avoided.

The 'Day 4' mitigation measure TM-02: Traffic Management Plan includes the following specific requirements relating to local road closures (among others):

- Include a program to consult with the community and landholders prior to local road closures and changes to the local road network.
- Include periodic reporting requirements to the Horsham Rural City Council (**HRCC**) and Department of Transport and Planning (**DTP**) to facilitate review and amendments where necessary.
- Identify detour routes for local landholders impacted by road closures.
- Consider impacts to travel times and accessibility for road users ...
- Consult the HRCC and/or relevant road authority prior to any local road closure.
- ...
- Ensure that stakeholders are aware of any proposed changes to Project traffic conditions and that risks associated with such changes are identified and mitigated.

Travel on local roads is essential to the local community. Consultation with the community and landholders, Council and/or relevant road authority prior to any road closures is of the utmost importance. The Committee recommends amending TM-02 to require the Proponent to:

- consult with the relevant impacted landholders when identifying detour routes
- obtain Council approval for proposed local road closures and preferred road detours
- give stakeholders adequate advanced notification of proposed local road closures and road detours.

The TMP is designed to support the objectives of the Project, assist in the fair and reasonable operation of the mine and not create substantial obstacles that hinder the mine's operations. The recommended changes the TMP are to ensure that there is enough forewarning for the stakeholders when the Project considers a local road closure.

(v) Findings

Subject to its recommendations, the Committee finds:

- the measures proposed in the EMF adequate to sufficiently avoid, mitigate or manage the local road network impacts
- the impacts on the local road network are acceptable.

(vi) Recommendation

The Committee recommends:

Environmental Management Framework

Include the following change:

a) Edit mitigation measure TM-02: Traffic Management Plan to:

- **require that prior to identifying detour routes the Proponent must consult with local landholders impacted by road closures.**
- **require that the Proponent must consult with Council and/or relevant road authority prior to any local road closure, and secure Council's agreement regarding proposed local road closures and preferred road detours.**
- **require that the Proponent to provide stakeholders with adequate advanced notification of proposed local road closures and road detours.**

This change is included in Appendix G.

9.4 Rail**(i) The issue**

The issue is whether the Project should be required to transport HMC by rail rather than the arterial road network.

(ii) What did the EES say?

EES Chapter 3 – Project Alternatives considered the option to transport HMC by rail between WBA and PoP. It concluded the option of rail was not practicable due to the high cost of upgrading existing rail infrastructure:

Road transport (Option A) was selected as the only feasible option of the Project due to the operational constraints associated with the existing rail infrastructure (Option B). The high cost to upgrade the rail line was not considered to be reasonably practicable in the context of the Project.

The road and rail transport option assessment from EES Chapter 3 is shown in Table 19.

The option of rail transport was not considered further in EES Chapter 9 or EES Appendix C.

Table 19 Road and rail transport option assessment

Options Assessment
<p>Option A – Road Transport</p> <p>Operational constraints and opportunities:</p> <ul style="list-style-type: none"> Existing arterial route is appropriately rated for freight transport using B-double articulated vehicles. Road transport provides greater operational flexibility to deliver HMC at the PoP at regular intervals. <p>Environmental risks or opportunities:</p> <ul style="list-style-type: none"> Potential to contribute to existing traffic noise along the arterial road. <p>Project cost implications and limitations:</p> <ul style="list-style-type: none"> Low capital cost and low ongoing operational costs. <p>Stakeholder considerations:</p> <ul style="list-style-type: none"> Both road and rail options are likely to result in noise effects on some residents.
<p>Option B – Rail Transport</p> <p>Operational constraints and opportunities:</p> <ul style="list-style-type: none"> Existing rail line requires upgrade on route to PoP. Speed and HMC payload is limited in some sections due to the condition of the main line between Maroona and Portland. No receival system at POP (double handling at PoP – product has to be trucked after arrival at PoP). Dooen Rail Terminal is not equipped for bulk loading, and a major upgrade of the terminal is required. Rail upgrades are unlikely to be completed prior to Project commencement. <p>Environmental risks or opportunities:</p> <ul style="list-style-type: none"> Higher disturbance area required for additional rail infrastructure at the WBA. Potential noise issues with train load out and along the rail line. <p>Project cost implications and limitations:</p> <ul style="list-style-type: none"> Very high capital cost to upgrade the rail line at Dooen to enable loading of bulk HMC, rail line and POPL receival facilities. <p>Stakeholder considerations:</p> <ul style="list-style-type: none"> Both road and rail options are likely to result in noise effects on some residents.

Source: EES Chapter 3, page 3-14

(iii) Submissions

The Committee's RFI asked the Proponent to explain the background and context, extent of assessment and feasibility of rail transport of HMC. In response the Proponent submitted TN-03: Feasibility of rail for the transport of HMC.

TN-03 said:

- The Proponent consulted with Australian Rail Track Corporation, PoP, Council and DTP regarding the rail freight line and the Project's HMC haulage requirements.
- The primary constraint is the condition of the Maroona to Portland rail line. The section of line is deteriorated and is currently rated for no more than a 19-tonne axle load and a speed of 40 kilometres per hour.
- The line in its current state is not considered fit for the transport of HMC. For the rail line to be fit for the transport of the HMC, it should be at the same quality at the adjacent network of an axle loading of 23-tonne and a speed of at least 80 kilometres per hour.
- The MOU between the Proponent and Council commits the Proponent to further investigate the feasibility of using rail to transport HMC to PoP, contingent on the necessary infrastructure upgrades to the rail line.

- Other works at the WIFT and PoP would need to be considered in a future feasibility assessment. The feasibility assessment would also need to consider the implications of the EP Act, GED and relevant DTP policies at the time of the assessment.

Council submitted the:

- This WIFT provides for a key industrial and logistics area involving the storage and distribution of primary produce and raw materials and associated industry, warehouse, manufacturing, mineral sands processing and storage handling, office and retail uses.
- The intermodal hub at the WIF is a well-established intermodal rail siding ... supporting rail freight to Melbourne, Portland, Geelong and Adelaide.⁴⁸

Council supported the Project provided the activities make the best use of the WIFT *“given its intermodal capability and access to rail”*.⁴⁹

Council called for rail to be used when it is available, however accepted the current conditions do not allow the Project to feasibly, reasonably and practicably use the rail line. In the foreseeable future until the line is upgraded the only alternative is road transport.

In its closing submissions (D128) Council submitted if the railway line is upgraded and unloading facilities at the PoP provided by others, the Proponent ought to extend the rail siding into the Project land. Further, the Incorporated Document should include a requirement for the Proponent to extend the rail siding into its land, noting that *“without this, it will not be possible to require the move to rail even if rail becomes available”*.

The Rail Freight Alliance (S106) made a comprehensive and substantial submission supporting the use of rail to transport the HMC. However, the Alliance accepted that in its current condition the rail line is not suitable for transporting the HMC.

Wimmera Southern Mallee Development Association (S90) strongly recommended rail be used to transport HMC.

Some submitters suggested rail was preferred for haulage of the HMC, raising issues related to the benefits of removing traffic from roads and reducing GHG emissions.

The Proponent’s ‘Day 4’ version of the EMF provides:

TM-01: HMC Haulage route

The proposed Heavy Mineral Concentrate (HMC) haulage route must rely on sealed roads gazetted for the types of vehicles generated by the Project. The preferred road transport route must be periodically reviewed over the life of the Project to assess alternative routes with consideration to matters, including but not limited to, road condition, safety, traffic impact, travel time and amenity effects. The feasibility of transporting HMC to the Port of Portland by rail must be periodically evaluated.

(iv) Discussion

The Scoping Requirements required the Proponent to:

- Evaluate the suitability of existing road/rail conditions, traffic conditions, port facilities for transport, storage and shipping.

⁴⁸ Council submission (D100), paragraphs 8-9

⁴⁹ Council submission (D100), paragraph 32

The Committee is satisfied with the Project alternatives assessment of rail in EES Chapter 3. The issues with the condition of the rail line between Dooen and PoP is accepted by all parties as the main reason rail transport of the HMC is not currently an option. The timing of upgrade to the rail line is unknown.

The Committee observed during its site visit at the PoP that rail facilities exist and are used for some products. Upgrade of these facilities is required before it will be possible to use rail for HMC transport to the PoP.

While not a statutory obligation, the MOU between the Proponent and Council commits the Proponent to the following intentions:

- 3.3.7. To include an allowance within engineering related planning, provision of required ancillary rail infrastructure to enable use of rail as a mode of transport to the ports, subject to Clause 3.3.8.
- 3.3.8. WIM will commit to continue to investigate rail as a mode of transport taking into account the triple bottom line, and contingent on necessary infrastructure upgrades..

The Committee can see benefit in:

- specifying the timeframes for assessing feasibility of transporting HMC by rail, specifically when funding for upgrade of the rail line is committed
- taking into account the triple bottom line when assessing feasibility of rail
- ensuring provision for future rail infrastructure is considered in any Development Plan for the WBA.

The Committee recommends changes to the Incorporated Document and EMF accordingly.

(v) Findings

Subject to its recommendations, the Committee finds:

- it is currently not appropriate to require the HMC be transported by rail rather than truck, however the option should continue to be investigated and its feasibility assessed should funding be committed.
- the WBA should provide for future rail infrastructure
- subject to its recommendations, the measures proposed in the EMF are adequate to sufficiently avoid, mitigate or manage the traffic and transport effects, and the traffic and transport effects relating to haulage of HMC are acceptable.

(vi) Recommendations

The Committee recommends:

Environmental Management Framework

Include the following change:

- a) **Edit mitigation measure TM-01: HMC Haulage route to:**
 - **require the feasibility of rail be periodically evaluated including at the time funding is committed to upgrade the rail line, and taking into account the triple bottom line impacts and benefits.**

Incorporated Document

Include the following change:

- a) **Edit clause 5.4 Development Plan as follows:**

d)iii The location and layout of proposed buildings ... within the Project Land, including allowance for provision of required ancillary rail infrastructure to enable use of rail if determined to be feasible during the life of the Project.

These changes are included in Appendices G and H.

9.5 Overall conclusions on traffic and transport issues

There are no traffic and transport impacts that preclude the Project being approved or the evaluation objective being achieved. The EMF should, however, be amended to ensure that there is adequate communication with DTP about the condition of the HMC haulage route and the development of a consultation process between the Project, Council and landowners regarding the local road closures within the mining area and the detours routes. The Incorporated Document should be amended to include a condition requiring the Development Plan allow for provision of infrastructure for future rail use if feasible.

10 Noise and vibration

10.1 Introduction

The relevant evaluation objective is:

Protect the health and wellbeing of the community, and minimise effects on air quality, noise, visual and social amenity.

Noise and vibration is discussed in:

- EES Chapter 12 – Noise and Vibration
- EES Appendix G – Noise and Vibration Impact Assessment (NVIA).

The exhibited EMF included the avoidance and mitigation measures shown in Table 20.

Table 20 Noise and vibration - avoidance and mitigation measures

Code	Measure
NV-01	Equipment fleet size will be optimised to reduce the number of circuits associated with the mining operations.
NV-02	The proposed haulage route will comprise arterial roads, which are gazetted to cater for the types of traffic generated by the Project, and as such, impacts to lower-order local roads will be avoided.
NV-03	High noise level generating construction activities will be limited to the Environment Protection Authority (EPA) recommended normal working hours, where reasonably practicable.
NV-04	Earthen bunds and stockpiles will be established to abate noise emissions and mitigate impacts to sensitive receptors.
NV-05	Noise abatement kits will be fitted on all equipment and vehicles where practicable to do so.
NV-06	A Noise and Vibration Management Plan will be established and implemented to manage and mitigate impacts associated with Project construction, operations and rehabilitation/closure.
NV-07	A Traffic Management Plan will be established to manage and mitigate impacts associated with all phases of the Project.

The Committee has had regard to relevant submissions, expert evidence (see Table 21) and TN-15 Traffic and Transport.

Table 21 Noise and vibration expert evidence

D#	Party calling expert	Expert	Firm	Area of expertise
D34, D93 and D129a	Proponent	Tom Evans	Resonate Consultants	Noise and vibration
D36	Proponent	Dr Lynette Denison	Tonkin + Taylor Pty Ltd	Human health risk assessment
D92	Proponent	Aaron Walley	Ratio	Traffic Volumes

10.2 Background

(i) Noise assessment and peer review

EES Chapter 12 provided an overview of the noise impacts of the Project, supported by the NVIA. It included the potential noise and vibration impacts from the construction and operation of the Project on the immediate community and the community further afield along the transport route and in Portland. It included:

- existing baseline noise environment
- noise and vibration impact from the various phases of the project and the limits that apply to these activities
- residual impacts, whether they were significant and any further mitigation measures required.

Mr Evans of Resonate Consultants Pty Ltd prepared an expert witness statement (D34) which contained a peer review of the NVIA (NVIA Peer Review). The NVIA Peer Review did not involve modelling of the construction and operational noise or undertaking noise measurements of the existing background noise levels. It did consider whether the findings and conclusions of the NVIA were sound.

(ii) Terminology and abbreviations

The NVIA includes an acoustic glossary (see Table 22).

Table 22 Acoustic glossary

Terminology	Description
dB(A)	Unit used to measure 'A-weighted sound' pressure levels. A-weighting is an adjustment made to sound-level measurement to approximate the response of the human ear
Leq	This level represents the equivalent or average noise energy during a measurement period.
L _{Aeq} , 30 minutes	This represents the A-weighted Leq noise level calculated over a 30 minute period.
L _{A90} , 30 minutes	This is the A-weighted sound pressure level that is exceeded for 90% of the time over a 30 minute period.
L _{Amax}	The maximum sound pressure level of an event.
Hertz (Hz)	The measure of the frequency of sound wave oscillations per second. 1 oscillation per second equals 1 hertz or 1 Hz.
Hertz	A division of the frequency range into bands.
1/3 Octave	Single octave bands divided into three parts.

10.3 Existing noise levels

(i) The issue

The issue is whether existing noise levels were adequately assessed in areas inside and outside the Project area.

(ii) What did the EES say?

The NVIA described the average and background noise levels during 2020. The existing noise levels are shown in Table 23 and noise monitoring locations are shown in Figure 20 (annotated by the Committee to show the approximate measurement locations).

The noise measurement locations were:

- Site 1: Longerenong College
- Site 2: Drung-Jung Road
- Site 3: Jung
- Site 4: Dooen
- Site 5: Max Johns Road
- Site 6: Johns Road/Henty Highway.

Day, evening and night time L_{Aeq} and L_{A90} noise levels were determined at the six locations in February/March and May/June in 2020.

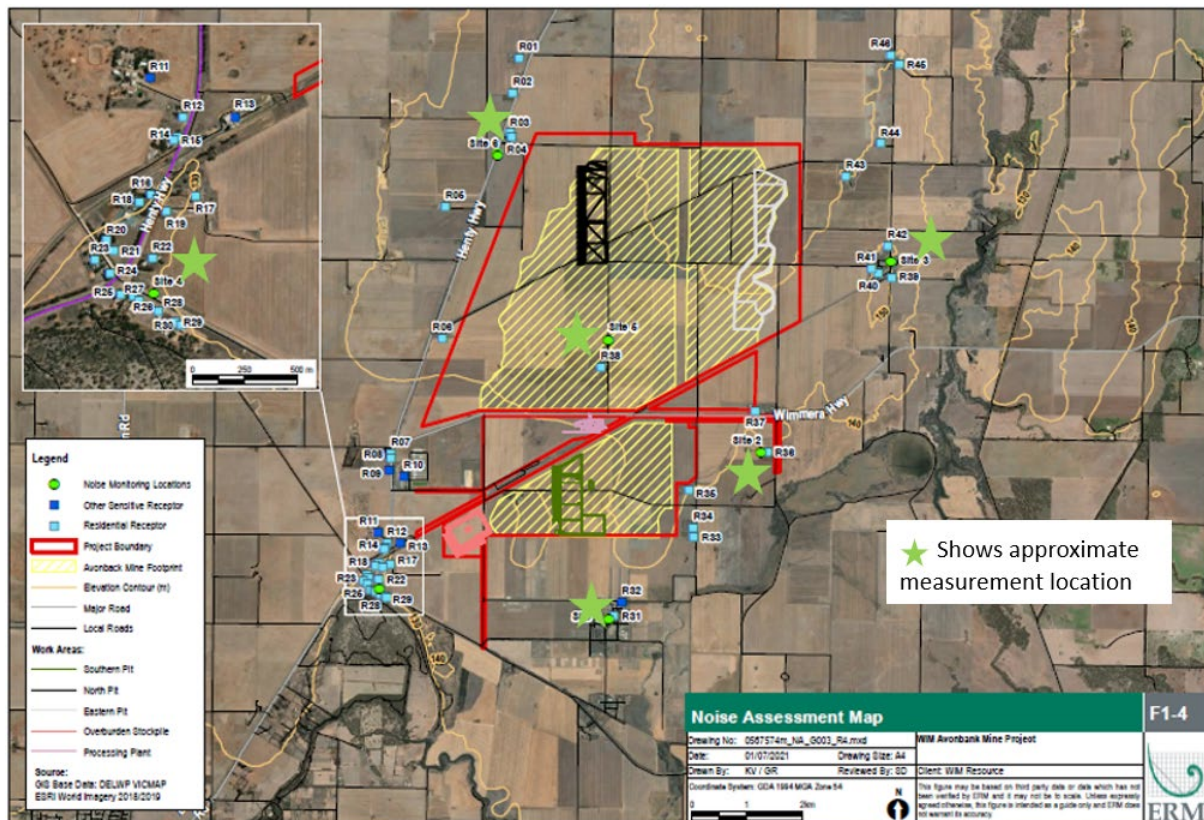
Existing background vibration levels were not determined as part of the NVIA.

Table 23 Summary of average (L_{Aeq}) and background (L_{A90}) noise levels

Feb-Mar	Site 1		Site 2		Site 3		Site 4		Site 5		Site 6	
	L_{A90}	L_{Aeq}	L_{A90}	L_{Aeq}	L_{A90}	L_{Aeq}	L_{A90}	L_{Aeq}	L_{A90}	L_{Aeq}	L_{A90}	L_{Aeq}
Day	31	62	26	40	29	53	37	53	26	48	32	59
Eve	30	47	25	35	28	42	28	50	28	41	26	54
Night	23	27	20	32	23	48	21	44	21	38	24	51
May-Jun	Site 1		Site 2		Site 3		Site 4		Site 5		Site 6	
	L_{A90}	L_{Aeq}	L_{A90}	L_{Aeq}	L_{A90}	L_{Aeq}	L_{A90}	L_{Aeq}	L_{A90}	L_{Aeq}	L_{A90}	L_{Aeq}
Day	28	48	24	44	31	50	37	53	28	48	29	59
Eve	25	37	20	38	23	47	29	50	22	40	26	56
Night	22	34	19	38	20	44	27	47	21	38	22	49

Source: EES Chapter 12, page 12-9

Figure 20 Map of the location of the existing noise measurements



Source: EES Appendix G, page 5 (Committee annotation)

(iii) Evidence and submissions

Mr Evans gave evidence:

The background noise monitoring results demonstrate that the:

- Background noise environment is generally quiet as is typical in rural environments, Background noise levels of approximately 25-30 L_{A90} were observed during the day and evening, and approximately 20 dB L_{A90} at night.
- Ambient noise levels can vary depending on the proximity of the monitoring locations to the roads in the area. Ambient noise levels in the order of 30 dB L_{Aeq} were observed at some locations at night, but at other locations the ambient noise levels were in the order of 40-50 dB L_{Aeq} at night.

The noise monitoring results, analysis and discussion is considered to appropriately describe the existing noise environment around the Project and address the scoping requirements.

The EPA submitted that the background noise measurements should be undertaken again closer and prior to the start of the Project and the measurements should also include the frequency spectrum of background noise. This would ensure that the ERS environmental value of human tranquillity and enjoyment of the outdoors can be more fully assessed.

The EPA stated:

- Mitigation measure NV-0A sets out the requirement for performance of noise measurements and monitoring.
- The purpose of noise, monitoring and measurements should also include the verification that actions taken to reduce noise and its impacts are effective and meet the acoustic performance they have been designed to achieve. In these circumstances, EPA publications 1834 and 1826.4 may not be the only relevant reference documents.

The Proponent's 'Day 4' version of the EMF included changes in response to the EPA's submissions, adding additional requirements to NV-06: Noise and Vibration Management Plan as follows:

Consider the risk of the impact to the natural environment having regard to the frequency spectrum of both the pre-existing noise and the noise from the project, their potential character and the variability.

It also amended monitoring requirement NV-0A to include:

The monitoring outcomes must be used to verify that the mitigation measures or corrective actions taken to reduce noise are effective and meet the acoustic performance they have been designed to achieve.

(iv) Discussion

The measurement of the existing noise levels at various locations within and near the Project site shows the existing background noise levels are relatively low and not unexpected for an area that is predominately agricultural.

The EPA raised a concern that the EES did not assess the impacts of low frequency noise. The EES did not expand on the issue of low frequency noise impacts and no analysis of the low frequency component of the existing background noise was undertaken. This is not a significant issue at this point in time because the existing low frequency component is due to normal/common background noise sources. However, once the Project is operating, the measurement of the low frequency component of the mining and WBA plant noise will need to be assessed.

The Committee agrees with the EPA that further existing noise measurements should be undertaken closer to the start of the construction of the Project. For completeness these measurements should include a noise frequency analysis in accordance with the EPA Publication 1996, *Noise guidelines: assessing low frequency noise*.

The Committee has reviewed 'Day 4' EMF and generally agrees with the scope NV-06 which includes requirements for the NVMP to summarise the baseline data and existing environment and detail the monitoring to be undertaken.

(v) Findings

The Committee finds:

- the noise levels were adequately assessed in areas inside and outside the Project area
- subject to its recommendations, the mitigation measures in the EMF adequate to sufficiently avoid, mitigate or manage noise effects and the noise effects will be acceptable.

(vi) Recommendations

The Committee recommends:

Environmental Management Framework

Include the following changes:

- a) **Edit monitoring measure NV-0A: Operator attenuated noise measures to:**
 - **require measurement of existing noise levels no more than 6 months prior to the commencement of construction activities, and include details of requirements as shown in Appendix G.**

- **require measurements of existing and future noise levels in accordance with Environment Protection Authority Victoria's publication 1996.**

These changes are included in Appendix G.

10.4 Construction noise and vibration

(i) Issue

The issue is whether the construction noise and vibration impacts are acceptable.

(ii) What did the EES say?

With respect to vibration impacts, the EES said:

- Unlike noise, vibration dissipates rapidly with distance such that impacts, even from significant vibration generating sources, are not commonly experienced beyond a distance of 100m.
- Based on the equipment and activities identified for the Project's construction and operation, potential sources of vibration are limited to blasting (a common source of vibration generation) will not form part of the Projects design. Given the ≥ 100 m distance offset to the closest sensitive receptors or buildings to the Project, it was concluded that vibration impacts would be minimal if at all.

Given that there are no vibration sensitive receptors within 100 metres of the construction activities, no construction phase vibration mitigation measures are proposed.

The EES referred to the requirements of the EPA's *Civil Construction, Building and Demolition Guide* (EPA Publication 1834, November 2020). This guide:

- recognises some elevated noise levels will happen during construction activities and does not set noise limits as elevated noise is usually short term and only occasional
- aims to minimise construction noise as far as reasonably practicable using the best practice activities and equipment.

The EES modelled construction noise levels at various sensitive sites. The highest modelled construction noise levels during standard meteorological conditions were predicted at two residences receptor R34 (about 2.5 kilometres southeast of the wet concentrator plant on Tuckers Road) and R38 (about 1 kilometre north of the wet concentrator plant on Max Johns Road). The Committee has compiled a summary of existing and predicted noise levels for R34 and R38 which is shown in Table 24.

During the day the existing background noise levels will be higher than the construction noise levels and so the construction noise may not be obvious. However, at night- the construction noise levels could be 3 dB(A) higher than the background noise levels under normal meteorological conditions.

Table 24 Existing background noise and construction noise at R34 and R38

Activity	Receptor R34	Receptor R38
Existing background noise (night)	No measurements	38 dB(A) L_{Aeq}
Existing background noise (evening)	No measurements	41 dB(A) L_{Aeq}
Existing background noise (day)	No measurements	48 dB(A) L_{Aeq}

Activity	Receptor R34	Receptor R38
Predicted construction noise level under normal meteorological conditions	30 dB(A) $L_{Aeq, 30min}$	41 dB(A) $L_{Aeq, 30min}$
Predicted construction noise level during enhanced meteorological conditions	36 dB(A) $L_{Aeq, 30min}$	46 dB(A) $L_{Aeq, 30min}$

(iii) Evidence and submissions

Mr Evans gave evidence that the NVIA used a conservative approach to the meteorological conditions, albeit not the most conservative inputs in the model. Mr Evans considered the modelling approach undertaken in the NVIA was acceptable.

Mr Evans said:

As stated in Chapter 12 of the EES, noise monitoring procedures to verify the noise predictions and evaluate the effectiveness of avoidance and mitigation measures should be incorporated into the NVMP to be prepared for the Project under the Work Plan and Incorporated Document.

The EPA expressed concerns about the management of noise and vibration from the project:

Noise, including vibration, must be managed for construction, operation, rehabilitation, and closure activities in accordance with the GED. This involves applying controls and measures to eliminate the risk of harm to human health and the environment, and wherever elimination is not reasonably practicable, the risk is to be minimised so far as reasonably practicable. Concurrently, noise must not be emitted, from a place or premises that is not a residential premises if it is 'unreasonable noise'....

The EPA proposed several changes and inclusions in the EMF that will influence the construction management measures, including to amend NV-03 to:

... refer to minimising the risk of harm associated with construction noise (including vibration) so far as reasonably practicable at all times, consistent with the GED and with EPA publication 1834 (as amended from time to time). This is to include, but not be limited to, limiting noisy activities to the recommended normal working hours of EPA publication 1834, wherever reasonably practicable.

... include a framework for justification and approval of unavoidable and managed impact works that may occur outside the normal working hours, consistent with EPA publication 1834 and with the comments made in relation to construction noise management in this submission.

... include a requirement that noise criteria that may be considered to manage the emergence of construction noise over background noise must be established based on a background level that represents the background at the time of impact.

Council said clause 5.5 in the Incorporated Document did not adequately address the issue of out-of-hours construction noise. It said clause 5.5 should be revised and it had:

- ...provided a form of drafting of condition 5.5 that we submit more clearly aligns with the proposed NVMP with what is anticipated and envisaged by Chapter 12 of the EES.

Several submitters were concerned the Project would result in unacceptable noise levels from construction activities including the transport of construction equipment and materials on the local road network. The issues in these submissions are very similar to the issues identified by the EPA and Council.

One submitter said the noise study has followed the new GED and the Project's mitigation measures would manage impacts as far as reasonably practicable.

The Proponent fully accepted the substance of changes to NV-03 proposed by the EPA, and made amendments accordingly. It partly accepted the submissions of Council and amended the NVMP clause in the Incorporated Document to include conditions for:

- the WBA to include separate sections related to construction, operations and decommissioning phases
- a framework for the approval of construction works outside normal working hours as detailed in the *Civil construction, building and demolition guide* (EPA publication 1834).

(iv) Discussion

The Committee is satisfied the 'Day 4' version of the EMF adequately responds to issues raised in submissions and the recommendations of the EPA and Council relating to management of construction noise and vibration.

Mitigation measure NV-03: Noise and Vibration Management Plan requires that the Project must minimise the risk of harm associated with construction noise (including vibration) so far as reasonably practicable at all times. The changes to the Incorporated Document will ensure out-of-hours construction noise will be adequately managed in the WBA.

The Committee has reviewed the drafting of mitigation measures NV-03 and NV-06 and observes substantial repeat of content related to the NVMP. The Committee has removed the detail of NVMP requirements from NV-03 (apart from one requirement which has been retained) and relies on the NV-06 to capture all content relevant to the NVMP.

(v) Findings

The Committee finds:

- the construction noise and vibration modelling is adequate and appropriate
- the measures proposed in the Day 4 version of the EMF are adequate to sufficiently avoid, mitigate or manage the environment effects
- the construction noise and vibration effects are acceptable.

(vi) Recommendations

The Committee recommends:

Environmental Management Framework

Include the following changes:

- a) **Edit mitigation measure NV-03: Construction noise to:**
 - **remove content already covered by NV-06.**

These changes are included in Appendix G.

10.5 Operational noise and vibration

(i) Issue

The issue is whether operational noise and vibration impacts are acceptable.

(ii) What did the EES say?

As mentioned above, vibrations dissipate rapidly with distance from the source, to the extent that at 100 metres from the source. Accordingly no operation vibration mitigation measures are proposed.

The EES identified the applicable legislation, regulations, policy and guidelines which will determine the operation of the project with respect to noise impacts. Relevant regulations include (see summaries in Appendix F):

- *Environment Protection Regulations 2021*
- *Noise Limit and Assessment Protocol for the Control of Noise from Commercial, Industrial and Trade Premises and Entertainment Venues* (EPA Publication 1826.4, March 2021) (Noise Protocol).

The *Environment Protection Regulations 2021* require noise from commercial, industrial and trade premises comply with the Noise Protocol. The EES included the noise limits for the operational noise using the Noise Protocol (see Table 25).

Table 25 Operational noise limits

Receptor Type	Operational Noise Limits / Screening Thresholds – LAeq, 30 minute (dBA)		
	Day ¹	Evening ²	Night ³
Residential	46	41	36
Educational ^{4, 5}	46	41	36
Commercial/Industrial	51	46	41

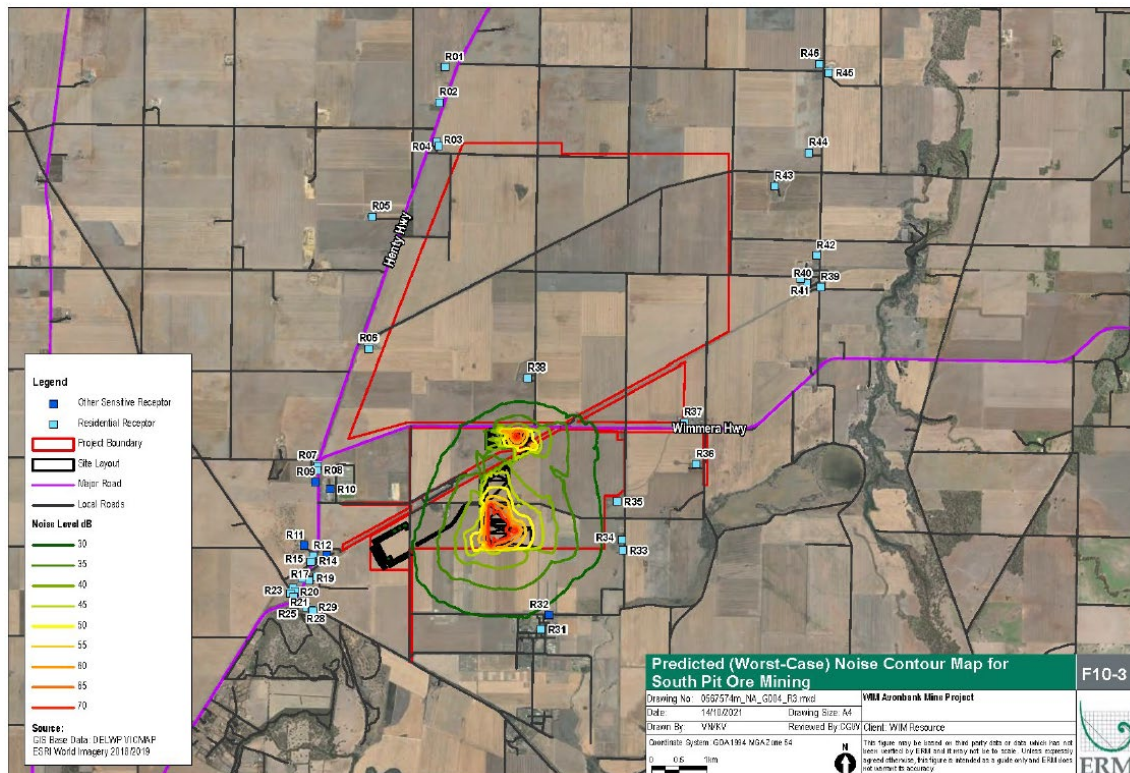
Source: EES Chapter 12, page 12-19

The EES specified criteria for three types of noise sensitive uses, residential (including Longereng College's residential facilities), educational (Longereng College) and commercial/industrial (in the WIFT).

The EES predicted operational noise levels at various locations around the mine site and WBA for various operational years 1, 2, 22 and 26 when the mine was located closest to sensitive receptors (see Figure 21). During standard meteorological conditions the operational noise level at Longereng College (R32) was 31 dB(A). The predicted highest mine noise level during noise-enhanced meteorological conditions was 36 dB(A) in year 2 when the mine is closest to Longereng College (R32). This predicted noise level is less than the daytime and evening noise limits (see Table 25 above) and at the night-time noise limit for residential receptors.

During noise-enhanced meteorological conditions the mining operations meet the day, evening and night-time noise limits for all operational years at all receptors.

The modelling also considered noise from the WBA and its impact on other facilities in the WIFT precinct. Stockpiles of HMC to the west side of the WBA attenuated noise impacts in the WIFT to the west of the WBA (see noise modelling in Figure 21 and conceptual model of WBA showing location of stockpiles in Figure 4).

Figure 21 Modelling receptors and modelled noise levels for south pit and WBA in Year 2

Source: EES Chapter 12, page 12-21

(iii) Evidence and submissions

Mr Evans gave evidence:

The noise prediction methodologies adopted for the NVIA are considered appropriate and are based on noise prediction methodologies widely used in Australia.

He recommended:

As stated in Chapter 12 of the EES, noise monitoring procedures to verify the noise predictions and evaluate the effectiveness of avoidance and mitigation measures should be incorporated into the NVMP to be prepared for the Project under the Work Plan and Incorporated Document.

Mr Evans considered the impacts of the operational noise on sensitive receivers and considered the issue of the residents that may need to be relocated when the mining operation is in close proximity to their residences. He said:

... it is understood that agreement would be sought with the landowners of some noise-sensitive receivers that are either on, or very close to, the Project land to relocate at times when mining operations are occurring closer to them during the life of the mine.

The receivers where the landowners have chosen to relocate have not been modelled in the NVIA; for example, in Year 7 when the mining is close to R38 in Max Johns Road, this receptor was not considered in the operational noise model as it was assumed that the residence will be unoccupied at this time.

Mr Evans explained that where the predicted noise levels are below the noise limits the NVIA records that no noise impacts would be anticipated. While the noise levels are below the noise limits, Mr Evans noted that the mining noise will likely be audible at times as the existing background noise levels are low.

Mr Evans recommended:

... the NVMP should define a process to be implemented to:

- predict noise levels from operational scenarios in advance of them commencing in each area, including those not assessed by the NVIA
- identify mitigation measures to be implemented to reduce the risk of noise impacts so far as reasonably practicable.

Further, he said:

As this process would be implemented over the life of the Project, the predictions could take into account the results of noise monitoring from earlier scenarios to provide further confidence in the accuracy of the noise predictions.

The EPA expressed concerns about the management of construction and operations noise and vibration from the Project. Most are addressed in Chapter 10.3 relating to construction noise and vibration section.

The EPA submitted that EES Appendix G conservatively applied a +2 dB(A) adjustment to the modelled operational noise levels to represent the potential for the project activities to generate a just perceptible tonal character, however the risk associated with a tonal component to the operational noise had not been assessed.

The EPA's original submission recommended the EPA Publication 1996, *Noise guidelines: assessing low frequency noise* be used in addition to the assessment of the operational noise impacts so that a more complete understanding of the noise impacts can be made. The EPA said:

It will be important that the development of the NVMP referred to in mitigation measure NV-06 includes consideration of the emissions of low frequency noise and the associated risk, and ensures this risk is managed adequately.

The EPA's original submission also made the following recommendations:

- NV-04: Earthen bunds and stockpiles
Include triggers to take opportunities of relevant changes in noise sources or in the availability of material to build or increase bunds/stockpiles, to ensure that they are optimised, consistent with minimising noise at sensitive receptors and its impacts so far as reasonably practicable across the life of the project.
- New mitigation measure:
Ensure that processes are in place to assess or otherwise ensure the protocols from Service providers, or other external bodies contracted, are adequate to manage noise emissions (including vibration) and their impacts.

The EPA made further recommendations in comments on the 'Day 2' and 'Final day' versions of the EMF. It did not make further submission on noise mitigation measures in its comments on the 'Final day' version of the EMF.

Council's submission mostly focused on getting consistency between the NVMP and the requirements in the Incorporated Document. It said the:

NVMP required under the Incorporated Document should address *all* noise sources at *all* hours.

Council sought changes to the NVMP in the Incorporated Document to reference clause 5.2 which references the EMF. Further it said:

The NVMP submitted to the responsible authority must be accompanied by a written report or statement prepared by an environmental auditor appointed under Part 8.3 of the Environment Protection Act 2017 that certifies that the NVMP addresses the requirements of condition 5.7 and condition 5.2 of this incorporated document and includes appropriate

measures for the avoidance and mitigation of noise and vibration impacts for normal working hours.'

Various other submissions raised operational noise as a concern.

The Proponent accepted the majority of the recommendations proposed by the EPA and the changes are included in the 'Day 4' version of the EMF.

In response to Council's submission on the Incorporated Document the Proponent said all plans are subject to clause 5.2 regarding the EMF and further cross referencing was unnecessary. Further, the acoustic consultant reviewer will have regard to the EMF.

(iv) Discussion

The Proponent's operation noise modelling of the mine and WBA have shown that the Noise Protocol noise limits for the day, evening and night time periods will not be exceeded. The closest noise sensitive activity is at Longerenong College where the noise limits for the educational and residential facilities will not be exceeded when the mine activity is at its closest to the College.

There may be a risk of not achieving the night-time noise limits at Longerenong College when mining is closest to the College. A noise monitoring program should be considered at the College under adverse weather conditions to demonstrate compliance with the operational noise limits. If the noise limits are exceeded at any time and especially at night time at the College, then the mine operator must undertake measures to reduce the noise from the mine activities.

To ensure that noise monitoring is undertaken at noise sensitive locations identified in the noise modelling, like the potential night time noise levels at Longerenong College, the Committee has changed NV-06 to add a requirement for noise monitoring at locations where the noise modelling has shown that the potential operation noise levels are approaching the noise criteria limits.

Additionally, the terminology in monitoring measure NV-0A: Operator attenuated noise measurements is confusing. The Committee recommends the title and detail in the measure be changed as follows:

NV-0A: ~~Operator attenuated n~~Noise measurements

~~Operator attenuated n~~Noise measurements must be undertaken over.....

The EPA Noise Protocol is the controlling document for the operational noise. The Noise Protocol sets out requirements for the noise monitoring from the various premises, which would include the WBA site. In Chapter 10.3 of this Report the Committee has recommended NV-06 include reference to the Noise Protocol, and this will be used to determine the operational noise requirements.

The Committee agrees with the Proponent regarding drafting of clause 5.7 in the 'Day 4' version of the Incorporated Document with respect to operational noise conditions. The Incorporated Document requires all plans have regard to clause 5.2 regarding the EMF, and the acoustic consultant certifying the NVMP will consider this.

(v) Findings

The Committee finds:

- the assessment of operation noise and vibration impacts for the life of the project is acceptable subject to ongoing compliance with the EPA Noise Protocol

- subject to its recommendations the proposed mitigation measures will adequately manage operational noise and vibration, and operational noise and vibration is acceptable.

(vi) Recommendations

The Committee recommends:

3. Environmental Management Framework

Include the following changes:

- a) Edit mitigation measure NV-06: Noise and Vibration Management Plan to:
 - require noise monitoring be undertaken during mining operations at receiver locations where the noise modelling has shown that the potential operation noise levels are approaching the noise criteria limits.
- b) Edit monitoring measure NV-0A as follows:
 - NV-0A: ~~Operator attenuated n~~Noise measurements
 - ~~Operator attenuated n~~Noise measurements must be undertaken over....

These changes are included in Appendix G.

10.6 Road traffic noise and vibration

(i) Issue

The issue is whether road traffic noise and vibration impacts are acceptable, especially at night.

(ii) What did the EES say?

The EES identified road traffic noise as an impact to local residents during the Project construction, operation and decommissioning stages. Specifically, the night time noise impacts of the HMC haulage trucks between the WBA and PoP in Horsham and smaller towns like Cavendish and Dooen were a potential major concern.

The NVIA used the *NSW Road Noise Policy* 2011 to determine the noise limits for the HMC haulage between the WBA and PoP, noting the *VicRoads Traffic Noise Reduction Policy* 2006 does not address traffic noise from existing highways or arterial roads.

The NSW Road Noise Policy includes two aspects to consider. The first consideration determines the daytime and night time noise levels for existing residences affected by additional traffic on existing roads generated by land use developments (see Table 26).

Table 26 Road traffic noise criteria

Assessment Classification	Daytime ²	Night ³
Road traffic noise criteria for existing residences affected by additional traffic on existing sub-arterial roads generated by land use developments.	LAeq(15-hour) ≤ 60 dBA (external)	LAeq(9-hour) ≤ 55 dBA (external)

Source: EES Chapter 12, page 12-24

The second consideration relates to sleep disturbance and is based on the various practices in other agencies. EES Appendix G states:

- As outlined in the RNP the following sleep disturbance thresholds have been determined from research undertaken on sleep disturbance:

- maximum internal noise levels below 50-55 dB(A) L_{Amax} are unlikely to awaken people from sleep
- one or two noise events per night, with maximum internal noise levels of 65-70 dB(A) L_{Amax} , are not likely to affect health and wellbeing significantly.

The EES presented the modelled the traffic noise impacts on local sensitive uses for the daytime and night time periods and modelled traffic noise levels were compared to the NSW Road Noise Policy criteria. The modelling showed:

- the increase in traffic noise due to construction vehicles is less than 0.5 dBA
- the township of Dooen and Cavendish on the HMC haulage were identified as the most sensitive towns along the route, due to the existing low levels of traffic volumes
- modelled noise levels indicate Cavendish receptors were below the assessment criteria for daytime and night time, however, noise levels at night were increased by up to 5 dBA, (due to Project activities), which is considered to be a clearly perceptible change
- the increased noise levels at Cavendish, will be limited to around two trucks per hour, with noise levels similar to other heavy haulage vehicles using the arterial road
- noise levels at Dooen exceed the criteria at several receptors prior to and during the Project implementation. At these receptors, the change in noise levels due to the Project are unlikely to be perceptible
- the avoidance and mitigation measures are expected to effectively minimise the residual impacts so as far as reasonably possible.

The NVIA said *“it is important to consider potential sleep disturbance noise impacts associated with construction/operational noise sources and road traffic”* (page 51).

With regard to EES Appendix M – Human Health Risk Assessment, the NVIA said:

- It is noted that a Human Health Risk Assessment (HHRA) has been developed for the Project which, amongst other things, provides an in-depth analysis of potential human health issues including those associated with noise and related sleep disturbance. The thresholds adopted within the HHRA vary to those utilised in this NVIA as they are established with due regard to specific human health related standards.
- Specifically, the HHRA Noise criteria (used to assess the potential risks from noise) have been taken from *enHealth, Health Effects from Environmental Noise* (2018) and the World Health Organization (WHO) *Environmental Noise Guidelines for Europe* (2018).
- As noted in the HHRA, the Noise Protocol and ERS do not contain health-based noise criteria such that these two additional standards and guidelines were adopted.
- Despite similarities noted between the NVIA and HHRA Project impacts (and mitigation) have been assessed based on the worse-case circumstances established by either specialist report.

EES Chapter 18 – Human Health said:

For road traffic noise, the WHO recommended threshold noise limits to protect against adverse health effects, and sleep disturbance. The thresholds are based on the annual average L_{den} (day, evening and night) and L_{night} (night):

- L_{den} 53 dB.
- L_{night} 45 dB.

...

The residual risk attributable to noise from the Project road traffic, as detailed in Appendix M, Section 10 are:

- Predicted existing daytime and night-time road traffic noise levels exceed the WHO benchmarks at most receptors in both Cavendish and Dooen prior to Project commencement (i.e. existing conditions).
- For receptors assessed in Cavendish and Dooen, one additional receptor was predicted to be highly annoyed by road traffic, above those due to existing traffic.
- The increment from the Project did not lead to an increase in sleep disturbance is either Dooen or Cavendish above that due to existing traffic.

The overall risk to the exposed receptors in Cavendish and Dooen due to the increase in traffic noise due to the Project were assessed to be minor.⁵⁰

(iii) Evidence and submissions

The Proponent relied on the evidence of Mr Evans, who concluded:

- The percentage increase in heavy trucks at night time in Horsham due to the HMC truck route will be relatively small because there is already a significant number of trucks using the arterial roads in Horsham.
- The percentage increase in trucks at night time through small towns like Dooen and Cavendish will be large because of the current low numbers of trucks using the arterial roads.
- The increase in the number of trucks through Cavendish will not increase the traffic noise levels above the assessment criteria for L_{Aeq} road traffic noise level (see Table 26 above)
- The maximum noise levels may exceed the sleep disturbance thresholds for receivers closer to the roads, however, this would already be the situation.
- Residents may perceive the increase in the number of trucks from one per hour to three per hour even if the maximum pass by noise levels is the same.

Dr Denison gave evidence that predicted noise levels from existing traffic in Cavendish and Dooen would exceed World Health Organisation road noise guidelines and may result in adverse health effects. She recommended that if opportunities were available above what was proposed in the NVIA, then they should be considered where practicable to minimise road traffic noise in these areas.

The EPA raised issues that there will be a significant increase in the noise from HMC heavy vehicles resulting in sleep disturbance and an increase in annoyance. It said:

- the main risk to harm relates to loud heavy vehicle pass-bys which can affect sleep and cause annoyance.
- While criteria from road traffic policies can provide for the assessment of general traffic noise they are limited in their ability to represent the risks associated with significant increases in heavy vehicle traffic because they consider the average noise exposure across whole day/evening and night periods
- The risk associated with haulage trucks should be considered having regard to the frequency and loudness of the bypasses, which can affect sleep and cause annoyance.

Council submitted concerns about the potential vibration impacts from truck traffic (S74). Council considered the noise from HMC haulage trucks had been significantly understated and there are potential significant impacts on human health.

⁵⁰ EES Chapter 18, page 18-17

Council was critical about the lack of consideration of the potential increase of heavy vehicles through Horsham especially during the night time. Further, it was concerned minor irregularities in the road surface will create noise and vibration.

Mr Evans responded to Council submissions by saying:

...the additional numbers of trucks will result in a greater number of discrete events that produce a given L_{Amax} level at night. In Cavendish, based on the traffic volumes in the NVIA, the number of night time events could increase from one per hour to approximately three per hour. While the additional events would be expected to result in an absolute L_{Amax} level that is similar to, or no higher than, the existing L_{Amax} events they already experience, a resident may perceive an increase in the number of discrete traffic events.

Further:

- the road traffic noise increase associated with the Project in Horsham was in the order of 0.1 to 0.3 dB
- irregularities in the road surface may have potential to increase noise emissions to a limited degree in the immediate vicinity for all traffic using the route, and he did not expect this to alter the conclusions of the NVIA.

Some submitters expressed concerns of trucks using the Henty Highway and specifically during the night time period.

In response to a request from the Committee for hourly traffic volumes for the Henty Highway through Cavendish, the Proponent provided the hourly traffic volumes (D92). The Committee has compiled a table showing the highest weekday and weekend night-time hourly volumes (see Table 27).

Table 27 Hourly traffic volumes on Henty Highway, Cavendish

Period	Hour								
Day	10-11	11-12	12-1	1-2	2-3	3-4	4-5	5-6	6-7
Weekday	12	11	2	2	1	1	3	6	26
Weekend	15	9	5	4	1	1	1	3	10

Source: Committee adapted from D92

The Proponent argued against a total ban of truck movements at night time as proposed by Council and other submitters.

In closing the Proponent submitted:

- limiting truck operations would significantly affect the operation efficiency of the Project and may influence the overall viability of the Project
- the evidence of Mr Evans and Dr Dennison did not recommend night time limitations on the HMC truck movements
- acknowledge that the State highways will have varying usage depending upon the major projects, industry and agriculture in the region and that the availability of the highway at all times is an important obligation of the State government
- Establish a Transport Liaison Group consisting of the Project, DTP and the three councils associated with the haulage route, to consider if required noise complaints which the Project may be able to mitigate.

The Proponent's 'Day 4' version of the EMF included noise and vibration requirements in NV-06:

- Develop and implement a code of practice for haul truck driver behavior to limit impacts from truck pass-bys near residences and ensure compliance with the code of

practice with consideration to matters including but not limited to noisy accelerations/decelerations, engine brake noise, tailgate rattling. The code of practice is to be monitored and audited to establish its effectiveness. Non-conformances with the code of practice must be investigated and corrective actions applied as required.

- Product haulage trucks must meet High Productivity Freight Vehicle (HPFV) Performance Based Standards to minimise noise emissions, including, but not limited to, road-friendly suspension, antilock braking systems on all axles and low impact tyres (pavement loading and contact area).

(iv) Discussion

A dilemma for the Committee is:

- the NVIA considered two aspects to the NSW Noise Road Policy related to sleep disturbance; the maximum internal noise level (L_{Amax}) which is unlikely to awaken people from sleep and the number of events at night time (L_{Amax}) that exceed the NSW Road Noise Policy levels but were unlikely to affect health and well-being significantly
- the HHRA considered the WHO recommendations to protect against adverse health effects and sleep disturbance expressed in L_{den} and L_{night} .

The Proponent relied on the HHRA to provide assurances that the potential health impacts of night time sleep disturbance in Cavendish and Dooen due to the increase in traffic noise as a result of the Project is assessed as minor. This is without any verified connection to the units used in the noise measurements, modelling and assessment undertaken in the NVIA.

The Committee relies on the findings of the NVIA with respect to noise related issues, however notes Dr Denison's recommendation to implement measures to reduce traffic noise within towns.

The Committee welcomes and supports the Proponent's new requirements in NV-06 for a driver code of practice and for trucks to meet High Productivity Freight Vehicle (HPFV) Performance Based Standards. This will help to mitigate the Project's noise impacts near residences. These measures are supported. It is recommended to refer to truck movement through towns rather than passing by residences.

The Committee is, however, alert to the issue of noise impacts of HMC truck movements through the smaller towns on the haulage route at night time and can see merit in managing the potential number of truck movements to minimise the impacts on the smaller towns.

The hourly traffic volume data (see Table 27) shows current traffic movements through Cavendish between midnight and 6am range between 1 and 6 vehicles per hour. The existing hourly traffic volumes do not identify whether traffic in the night time is cars or heavy vehicles.

The hourly traffic volume data supports Mr Evans' evidence that the number of discrete heavy vehicle movements through Cavendish would increase from one vehicle to three vehicle per hour at certain times of the night.

As discussed in Chapter 9.2, the Committee has concluded it is not reasonable to limit or curtail HMC haulage vehicles from the Project using the proposed haulage route.

The Proponent has stated there will be 54 truck movements on along the haulage route a day (approximately 2 per hour) from the Project; consisting of 27 HMC loaded trucks travelling between WBA and PoP and then returning.

Given this low number of existing truck movements, and the evidence put by Mr Evans, the Committee recommends regulating night time truck movements to 2 per hour during the 10pm to 6am period, a total of 16 truck movements for the period. This will regulate truck movements so that there will not be multiple movements of trucks in an hour with some hours with no movements, at a rate that nearly matches the Proponent's hourly average truck movements of 2.25 trucks. Limiting the number of HMC truck movements to 2 per hour is consistent with the NVIA's use of the *NSW Road Noise Policy 2011* to determine the road traffic noise criteria as a management tool for the Project.

This will also contribute to the Project's environmental objective expressed in EES Chapter 12:

- Noise emissions from haulage vehicles will result in no material change to the environmental values or existing use of land adjacent the haulage route.

It will also contribute to the relevant EES evaluation objective to "*minimise adverse social, land use and infrastructure effects*".

While it would appear that the issue of night time truck movement is focused on the impacts on smaller towns, the submissions did provide an understanding of the impacts on the much larger towns/cities like Horsham, Hamilton and Portland. The EES considered the potential increase in traffic noise level in Horsham to increase by 0.1 to 0.3 dB. Regulating the Project's truck movements in these larger towns will not affect their overall road traffic noise levels.

Further, as discussed in previous sections, vibration impacts are ameliorated within a short distance from the source. Vibration impacts from passing vehicles was not identified in the EES or the evidence as an impact that requires avoidance or mitigation measures.

(v) Finding

The Committee finds:

- the issue of night time truck movements of the HMC haulage trucks on the Henty Highway will have some impact on the small towns of Dooen and Cavendish. Restricting the Project's truck movements to 2 per hour will ameliorate sleep disturbance impacts.
- subject to its recommendations, the proposed mitigation measures will adequately manage road traffic noise, and road traffic noise and vibration is acceptable.

(vi) Recommendations

The Committee recommends:

Environmental Management Framework

Include the following changes:

- Edit mitigation measure NV-02: HMC Haulage route to:**
 - require the number of HMC haulage trucks using the haulage route be limited to 2 haulage vehicles per hour between 10pm and 6am
 - require predicted noise levels of night time vehicle movements in Dooen, Horsham, Cavendish, Hamilton, Heywood and Portland be reported on. The report must include the potential for sleep disturbance using the indicators in the New South Wales Road Noise Policy.
- Edit mitigation measure NV-06: Noise and Vibration Management Plan to:**
 - require the driver code of practice relate to travel through towns.
- Edit monitoring measure NV-0A: Noise measurements to:**

- **require measurements of existing background noise must be undertaken in Dooen, Horsham, Cavendish, Hamilton, Heywood and Portland to determine the noise impacts of night time vehicle movements. Traffic counts and vehicle type must be recorded during the noise measurements. Reporting of the measurements must be included in the prediction report required by NV-02.**

These changes are included in Appendix G.

10.7 Overall conclusions on noise and vibration issues

There are no noise and vibration impacts that preclude the Project being approved or the evaluation objective being achieved. The EMF should however be amended to ensure use of the haulage route between WBA and PoP during the night time period is regulated. The noise impacts of night time movements should be assessed.

11 Water

11.1 Introduction

The relevant evaluation objective is:

Minimise effects on water resources and on existing and potential future beneficial and licensed uses of surface water, groundwater and related catchment values over the short and long term.

Water is discussed in:

- EES Chapter 16 – Surface Water
- EES Chapter 17 - Groundwater
- EES Appendix K – Surface Water Impact Assessment
- EES Appendix L – Groundwater Impact Assessment.

The exhibited EMF included the avoidance and mitigation measures shown in Tables 28, 29 and 30.

Table 28 Surface water - avoidance and mitigation measures

Code	Measure
SW-01	Slimes and sand tailings will be co-disposed to the mining cell to avoid the construction of solar drying cells.
SW-02	Process water storage capacity will be established and maintained to contain a 1% Annual Exceedance Probability (AEP) storm event.
SW-03	Progressive rehabilitation of mined areas will be undertaken to minimise the disturbed area on average to less than 300 ha at any point in time over the life of mine.
SW-04	An integrated mine planning process will be maintained to manage site drainage.
SW-05	A water efficiency program will be developed and implemented to minimise water use so far as reasonably practicable.
SW-06	A Surface Water Management Plan will be maintained to avoid and minimise risks/impacts so far as reasonably practicable.
SW-07	A Rehabilitation Plan will be developed to achieve the rehabilitation objectives as soon as reasonably practicable.

Table 29 Groundwater - avoidance and mitigation measures

Code	Measure
GW-01	PASS material (Geera Clay) will be avoided during all mining, excavation and dewatering activities with a buffer of at least 1.5 m to avoid exposing/oxidising PASS.
GW-02	Process water from tailings will be recovered and re-used using flocculants and decant sumps.
GW-03	Sand tailings will be placed in the mine void to a depth greater than 3 m from the final rehabilitated ground surface and surrounding natural ground.
GW-04	Groundwater bore network will be monitored and augmented over the life of mine to adequately characterise the potential risks and impacts to groundwater resources.

Code	Measure
GW-05	If Project related drawdown/mounding or adverse changes to groundwater quality are recorded, targeted studies and monitoring will be undertaken to avoid or minimise the risks so far as reasonably practicable.
GW-06	Potentially contaminated sites will be assessed and managed in accordance with the NEPM prior to mining.
GW-07	Chemicals will be stored and managed in line with relevant guidelines and industry best practice.
GW-08	A Groundwater Management Plan will be implemented to avoid and minimise risks/impacts so far as reasonably practicable.
GW-09	A PASS Management Plan will be implemented to avoid and minimise risks/impacts so far as reasonably practicable.
GW-10	Chemicals will be stored and managed in line with relevant guidelines and industry best practice.
GW-11	A Rehabilitation Plan will be developed and implemented to avoid and minimise planning and operational risks/impacts.

Table 30 Water related 'waste and emissions' - avoidance and mitigation measures

Code	Measure
WE-01	Process water storage, transfer areas and sumps will be designed with a capacity to contain a significant rainfall event of at least 1 % AEP such that there is no discharge of contact water from operational areas.
WE-02	Process water will be recovered and re-used to minimise discharge.
WE-03	A drainage plan will be prepared prior to disturbance of each new mining cell with consideration to the existing topography, detailed mine design and surrounding infrastructure.

The Committee has had regard to relevant submissions, expert evidence (see Table 31) and technical notes:

- TN-12 Water supply (D77)
- TN-13 Groundwater geochemistry (D86)
- TN-17 Cumulative effects of the Project (D106).

Table 31 Water expert evidence

D#	Party calling expert	Expert	Firm	Area of expertise
D28 and D69	Proponent	Mr Ben Hughes	Water Technology	Surface Water
D29 and D89	Proponent	Mr Rikito Gresswell	GHD	Groundwater

11.2 Surface water and water supply

(i) The issues

The issues are whether the:

- modelling informing the Surface Water Impact Assessment is adequate and appropriate
- proposed Surface Water Management Plan (SWMP) and impacts on water quality are acceptable
- risk of flooding impact to the Project is acceptable
- Project's water requirements have been adequately considered.

(ii) What did the EES say?

EES Chapter 16 provided an overview of surface water effects, supported by EES Appendix K – *Avonbank Mineral Sands Project – Surface Water Impact Assessment*, Water Technology, February 2023.

The Project area is located in the Wimmera River catchment and is located in the south west area of the Murray Darling Basin. There are no designated watercourses in the Project area however there are three watercourses within the vicinity of the Project; Yarriambiack Creek, Two Mile Creek and the Wimmera River, and two wetlands nearby (see Figure 2 above):

- Dooen Swamp which connects to the Wimmera River during high flow events
- Darlot swamp which is fed by the Yarriambiack Creeks.

The EES identified the following potential surface water impacts for all phases of the Project:

- riverine flooding within operational areas resulting in downstream impacts at sensitive receptors.
- changes to local drainage patterns resulting in flooding on private property or public infrastructure.
- changes to local drainage patterns resulting in reduced water availability at sensitive receptors.
- Off-site water discharges resulting in poor quality water entering downstream environments.

The Surface Water Impact Assessment identifies environmental values and sensitive receptors (see Table 32). It notes there are cultural and spiritual values for Traditional Owners and non-indigenous people at Dooen Swamp and the Wimmera River.

The EES proposed mitigation measures including a SWMP and monitoring measures; SW-OA: Surface water monitoring and SW-OA: Freeboard monitoring.

Following implementation of proposed mitigation measures the residual surface water impacts included:

- potential riverine flooding extending to the Project area (negligible impact)
- localised inundation (negligible impact)
- reduced surface water availability (negligible impact)
- water quality impacts (no impacts).

Regarding cumulative impacts, EES Chapter 7 explained other planned and proposed projects, including other mineral sands mines, are located some distance from the local catchment and have no overlapping surface water residual impacts that require consideration.

It noted the WIFT is the only known major development in proximity to the Project, and an expected increase in run-off from the WIFT has potential to partly offset reductions in flows from the Project.

Table 32 Relevant sensitive receptors

Environmental Values	Sensitive Receptors
Water dependent ecosystems and species	Potential groundwater dependent ecosystems including Dooen Swamp and Wimmera River.
Human consumption after appropriate treatment	The Project is not within a declared Special Water Supply Catchment Area.
Potable water supply	
Potable mineral water supply	Several farm dams are in proximity to the Project (Figure 16-7). There are a total of 18 surface water licences on the Wimmera River (13 domestic and stock; and 5 irrigation) between Coughlin Park in Horsham and the Wimmera River – Yarriambiack Creek junction.
Agriculture and irrigation	
Human consumption of aquatic foods	Consumption of recreationally caught fish from the Wimmera River is common.
Water-based recreation	The Wimmera River is used for a significant number of water-based recreation activities.
Traditional Owner cultural and spiritual values	Surface water features including Dooen Swamp and Wimmera River.
Cultural and spiritual values (non-indigenous)	Surface water features including Dooen Swamp and Wimmera River.
Protection of buildings and structures	Buildings and residential dwellings and Project related infrastructure, including the WBA (Figure 16-7).

Source: EES Chapter 12, page 16-13, 16-14

(iii) Evidence and submissions

The Proponent relied on the surface water evidence of Mr Hughes, who was co-author and Project Manager for preparation of the Surface Water Impact Assessment.

Mr Hughes said:

The use of surface water modelling in the mine design is standard practice, as is the use of a Surface Water Management Plan to ensure all potential impacts are reduced so far as reasonably practical. These tools provide the basis for ensuring no impacts to surface water receptors if ongoing compliance is achieved. In my experience it is very important for the technical work set out in the EES to continue through to the Surface Water Management Plan as its technical foundation.⁵¹

He explained:

- modelling of riverine flooding of Yarriambiack Creek and Wimmera River assesses the Projects interaction with riverine flooding from
 - direct/localised catchment inundation
 - hydraulic modelling to identify existing overland flow paths, depths and velocities of water flowing into and within the site
- catchment contribution modelling which assess the regional and mine catchment for potential changes in downstream flows and required mine storage

⁵¹ Mr Hughes expert witness statement (D28), page 12

- water quality which due to the flat terrain of the Project area and relative low rainfall means the overall surface water runoff is intermittent and typically low in volume and limits sampling opportunities. This is interlinked to catchment modelling.

Mr Hughes summarised and explained how the EMMs address identified impacts, stating:

If all proposed mitigation measures are undertaken to the appropriate standard, I do not believe the Avonbank mine will impact or be impacted by any undue flood risk or cause impact to surrounding surface water uses. I believe any potential changes can be reduced to as low as reasonably practicable through the application of industry standard design and mitigation measures. These are reflected in the mitigation measures proposed for the Project.

Further he considered:

- the Project would not cause significant or consequential changes to inundation of Dooen Swamp
- the water quality data available was sufficient to assess potential impacts, with the highest risk activity to water quality runoff from roads which can be managed by an appropriate Storm Water Management Plan
- the mine storage of 130 ML is sufficient to store the maximum historic daily inflow 5.5 times over (assuming normal water use) if the processing water dam and raw water storage are constructed at the design volume, and they have more than enough capacity to contain large rainfall events (including the largest of record in January 2011)
- very high water use is the main contributor to maintaining zero site runoff, with all runoff utilised for mine use
- climate change had been adequately taken into consideration.

Council did not query the surface water modelling or predictions. It requested to be nominated as a stakeholders in relation to the SWMP.

The EPA noted:

- The SWMP will be prepared prior to Project commencement, containing appropriate characterisation of ambient existing surface water quality, monitoring and management in-line with relevant state and national guidelines and reregulation's such as the ERS and the Australian and New Zealand guidelines for fresh and marine water quality to reduce impacts to surface water as far as reasonably practicable.
- The SWMP will establish an appropriate framework to manage and mitigate the potential impacts of the Project on human health and the environment (subject to its comments on implementation of the EMF discussed in Chapter 5(vi) of this Report).
- The EMP required by the Incorporated Document will include surface water management and be prepared in consultation with EPA.

Submitters raised surface water issues relating to:

- the Project's water requirements
- modelling and impact on access to water in drought years
- the impact to the Project from flooding
- adequacy of the Project's proposed SWMP
- the impact of the Project on water quality.

Some submissions questioned the adequacy of the surface water modelling and whether it represented the 1 per cent AEP inclusive of the potential impacts of climate change on the future

flood levels. The submissions did not question the veracity of the modelling or the modelling inputs.

In response to issues raised in submissions Mr Hughes said:

- the assessment for the Project's water supply for operation was undertaken by Grampians Wimmera Mallee Water as the most appropriate organisation to determine adequacy of water supply for the Project
- flooding in the Wimmera River and Two Mile Creek would not increase the flood depth significantly as a flood would spread out on flood plains further upstream before the flood height increased near the mine site
- water quality would not be affected by the operation of the mine as the water balance modelling showed the mine would not affect the runoff of surface water to the Wimmera River
- there won't be an increase in the salinity of the Wimmera River as the mine is not directly linked to the river system.

The Proponent submitted TN-12 Project Water Supply (D77) which confirmed Grampians Mallee Water Corporation had confirmed *"unallocated rural pipeline water is currently available for use as the primary water source for the Project"*.

(iv) Discussion

The Surface Water Impact Assessment methodology is appropriate and acceptable. The Committee is satisfied that generally the EES has adequately assessed and considered stormwater impacts and concludes:

- the Project will not impact riverine flood levels and therefore no control measures are necessary
- local drainage works will be required to prevent pooling of water on rural roads and within productive agricultural areas
- the development will have negligible impact on the hydrological regime of the Wimmera River or Dooen Swamp
- there are unlikely to be any changes to water quality and all site runoff can be contained with zero discharge to downstream environments
- the Project would not be impacted by riverine flooding or by significant local flooding, even under extreme events.

The Committee is satisfied that while flood levels may be elevated in the future due to climate change, they will not significantly impact the Project. As the Project and surrounding area is relatively flat, future floods will spread out from the watercourses and the spread of floods will likely take place further upstream of the Project.

Grampians Wimmera Mallee Water and the Proponent have agreed to commercial terms for supply of 4.6 gigalitres of water per year with a daily peak demand volume of 17.2 megalitres. The Committee is generally satisfied that the Project water requirements can be met by the agreed *"unallocated rural pipeline water"* (TN-12, D77).

The volume of water supplied to the Project will depend on the amount of water required after recovering water from ore processing and capturing rainfall on the Project site. In dry or drought years there will be a higher demand to purchase water from Grampians Wimmera Mallee Water. Details of the agreement with Grampians Wimmera Mallee Water do not form part of the surface

water assessment, however the recovery of process water and capture of rainfall will influence the amount of water required to purchase. Mitigation measure SW-05: Water use efficiency should address some of the issues raised about water requirements of the Project. It is also expected the Project will be motivated to develop systems to minimise the volume of water purchased from Grampians Wimmera Mallee Water as it will reduce the Project's operational costs.

The Committee is satisfied the Project impacts on water quality are acceptable. The EES assessment demonstrated that the capacity of the Project's water storage will be sufficient to contain the most extreme rain events. SW-02 requires there is no discharge of surface water from operational areas.

The 'Day 4' EMF includes the following requirements:

- SW-06:
The SWMP must be implemented, and must provide a management framework to avoid and minimise impacts of the Project water on surface water quality, so far as reasonably practicable, in line with the Project EMS and relevant legislative requirements.
- SW-0A:
Surface water samples and water levels must be undertaken according to a schedule approved in the Surface Water Management Plan. The surface water sampling analytical suite must be developed by a suitably qualified person such that it is aligned with the requirements of the EPA Environment Reference Standard (ERS) and must fully characterise the relevant risks and impacts associated with the Project.

The EPA noted the SWMP should consider the relevant state and national guidelines and regulations such as the ERS and the Australian and New Zealand guidelines for fresh and marine water quality. The Committee agrees and recommends SW-06 include reference to more specific standards and guidelines as discussed by the EPA.

Given its role as responsible authority for the WIFT, and potential for generation of stormwater from development in this area, the Committee agrees with Council that it should be specified as a stakeholder in preparing the SWMP.

Findings

The Committee finds:

- surface water modelling informing the EES is appropriate
- water quality, flooding and water requirements have been adequately considered
- subject to its recommendations, the measures proposed in the EMF are adequate to sufficiently avoid, mitigate or manage the surface water effects, and surface water effects are acceptable.

(v) Recommendation

The Committee recommends:

Environmental Management Framework

Include the following change:

- a) Edit mitigation measure SW-06: Surface Water Management Plan to:
 - require consideration be given to the requirements of the *Environment Protection Act 2017*, the Environment Protection Authority's Environmental Reference Standard and the relevant Australian and New Zealand water quality guidelines

- **require surface water modelling to be routinely updated and reviewed over the life of the Project and prior to entering each new mining Block**
- **require that Council be consulted as a stakeholder when preparing the Surface Water Management Plan.**

These changes are included in Appendix G.

11.3 Groundwater

(i) The issues

The issues are whether the groundwater:

- modelling and assessment are adequate and appropriate
- monitoring measures are adequate
- quality impacts are acceptable.

(ii) What did the EES say?

EES Chapter 17 provided an overview of groundwater effects, supported by EES Appendix L – *Avonbank Mineral Sands Project Environment Effects Statement Groundwater Impact Assessment Report*, GHD Pty Ltd, January 2023.

The Groundwater Impact Assessment study area extended to the Wimmera River in the north-west, west and south and to the Yarriambiack Creek to the east. It:

- focused on activities within the mining footprint, associated areas within the predicted drawdown and mounding zones and potential process water mitigation pathways
- characterised the existing conditions, identified potential impacts and assessed the residual impacts with avoidance and mitigation measures in place.

Existing groundwater conditions from a series of 20 bores over the period from 2018 to 2021 were assessed for their hydrogeological properties, groundwater levels, flow direction and groundwater quality.

Section 17.3 of EES Chapter 17 detailed the operational context of water usage during the mined material processing to extract the HMC and to recover process water for further use in the processing facility. With respect to process water entering the groundwater the EES said *“The volume of tailings water returned to the pit during operations and rehabilitation is estimated to be around 25.4 [megalitres] per day on average. This means around 2.5 to 2.7 [megalitres] could seep into the groundwater system each day”*.

The EES described potential impacts (Table 33), and environmental values and sensitive receptors (see Table 34).

Table 33 Potential impacts to groundwater

Item	Potential Impacts	Phase ¹
IP-01	Mining ore and pit dewatering resulting in groundwater drawdown and impacts to sensitive receptors.	O, D
IP-02	Tails placement resulting in groundwater mounding and impacts to sensitive receptors.	O, D
IP-03	Mining ore and pit dewatering resulting in land subsidence.	O, D
IP-04	Mining ore and pit dewatering resulting in the activation of potential acid-forming materials and related impacts to the groundwater aquifer.	O, D
IP-05	Placement of tails resulting in changes to the hydrochemistry of the groundwater aquifer and impacts to sensitive receptors.	O, D
IP-06	Tails water mounding within and adjacent mining cells resulting in saturation and salinisation of the upper soil profile.	O, D
IP-07	Mobilisation of existing potentially contaminated groundwater areas.	O, D
IP-08	Spills and leaks from storage areas affecting the groundwater aquifer.	C, O, D

Source: EES Chapter 17, page 17-13

Table 34 Groundwater sensitive receptors

Environmental Values	Sensitive Receptors
Water-dependent ecosystems and species (surface water)	Potential groundwater dependent ecosystems including Two Mile Creek, Wimmera River, Yarriambiack Creek, Darlot Swamp and Dooen Swamp.
Agriculture and irrigation (stock watering)	Livestock drinking water sourced from groundwater bores within the study area that are identified and classified as (domestic/stock or unknown) as well as more broadly across the entire LPS aquifer.
Industry and commercial use	LPS aquifer across the study area (no specific point location).
Water-based recreation (Primary contact recreation)	Assumed to be water-based recreational use at baseflow receiving surface water features down-gradient of the Project.
Traditional owner cultural values	All potential GDEs and surface water features.
Buildings and structures	LPS aquifer across the study area (no specific point location).
Geothermal properties	Not relevant to this impact assessment as water <20 degrees.

Source: EES Chapter 17, page 17-13

The EES proposed mitigation measures including a Groundwater Management Plan (GWMP). The EES concluded:

....residual impacts are considered to be minor or negligible, Overall, the proposed Project work/activity is unlikely to result in significant groundwater effects and it is anticipated that the associated impacts can be managed with avoidance and mitigation measures in place to achieve the evaluation objectives.

Regarding cumulative impacts the EES said proposed mineral sands projects in the region are greater than 15 kilometres from the Project and there is expected to be no overlap with groundwater impacts. There are no other known groundwater affecting activities planned in the predicted area of drawdown or mounding.

(iii) Evidence and submissions

The Proponent relied on the groundwater evidence provided by Mr Gresswell who was one of the authors of EES Appendix L.

Mr Gresswell explained:

The water table underneath the Project occurs in the Loxton-Parilla Sands (LPS) aquifer, at 12 to 34 m below the ground. In some parts the proposed mining pits, the floor of the mine would penetrate the water table. This would necessitate temporary dewatering of the LPS aquifer, resulting in temporary drawdown (lowering) of the water table until the ore is extracted and the mined area is backfilled. Following processing of the extracted ore, wet

tailings would be returned to the mined pits. It is estimated that around 80% of water contained within the wet tailings could be recovered through decant sumps and dewatering of the adjacent mining cells, while 10% could be entrained in the tailings. The remaining 10% has the potential to seep into the LPS aquifer and cause mounding (raising) of the water table. Localised changes in the groundwater quality are likely below and immediately adjacent to the mined pits due to the less saline process water (compared to groundwater) and potential hydrogeochemical changes.

Mr Gresswell advised:

- key groundwater issues relate to changes in groundwater due to dewatering and tailings placement, and potentially localised changes in groundwater quality
- detectable changes to groundwater conditions are expected but unlikely to occur at magnitude, spatial extent or duration that would pose a risk to identified groundwater environmental values at the location of receptors.
- groundwater residual impacts and risks of the Project to receptors are minor to negligible, once the appropriate mitigation and management measures are implemented.

Further, Mr Gresswell said:

- licenced groundwater users are outside the Project's area of influence (south of Wimmera River)
- groundwater from the mine flows north-northwest away from the Wimmera River and Yarriambiack Creek (ultimately discharging to the Wimmera River approximately 20 kilometres northwest)
- Darlot and Dooen swamps are subject to periodic flooding where periodic replenishment of soil moisture and subsequent drying is critical to the survival of trees
- groundwater at a depth of 5 to 8 metres is at the outer range of the tree root system and no drawdown of groundwater is predicted
- 0.1 to 0.5 metres of mounding over 25 years is a small fraction of the depth of the groundwater and unlikely to impact the trees that may be accessing the groundwater.

The Proponent submitted TN-13 Groundwater geochemistry to provide an understanding of the action of flocculent and the formation of acrylamide in the groundwater and the formation of hexavalent chromium from the disturbed mine area. It said:

while the use of polyacrylamide-based flocculants has the potential to result in emission of these compounds as well as any impurities such as acrylamide entering the environment, it is likely that that polyacrylamide and acrylamide would biodegrade in the subsurface in a matter of days to weeks and that formation of acrylamide through biodegradation of polyacrylamide in process water would be highly unlikely. As a result, any risk to human health and the environment due to the use of polyacrylamide-based flocculants would be low.

The EPA recommended analytes acrylamide and hexavalent chromium should be considered in the GWMP and proposed a new monitoring requirement GE-0E:

Monitor acrylamide and CR(VI) as part of the listed analytes included in the groundwater management plan with a process to understand risks to sensitive receptors and uncertainties related to the monitoring data. Monitoring should be undertaken in accordance with Groundwater Sampling Guidelines, EPA Publication 669.1.

EPA noted the deposition of waste into a mine void and potential seepage requires an A18 permit under the *Environment Protection Regulations 2021*. The A18 permit application will require an assessment of the risks to human health and the environment, will need to demonstrate

avoidance or minimisation measures as well as mitigation and monitoring management. The EPA required the GWMP be consistent with the EMF and the A18 permit.

The EPA noted that the groundwater mitigation measures as detailed in the EMF do not outline benchmarks by which predicted environmental outcomes will be measured. It said it was “*unclear how potential groundwater impact events will be avoided or minimised, so far as reasonably practicable*”.

In response to submissions from the EPA Mr Gresswell said:

I concur with EPA’s recommendation to include acrylamide and hexavalent chromium as part of the standard suite of analytes to monitor in groundwater. These analytes were monitored as part of the baseline sampling program for the EES and should continue to be monitored on an ongoing basis (as part of the proposed groundwater management plan).

The Proponent accepted a new monitoring measure related to chemicals of potential concern proposed by the EPA and supported by Mr Gresswell.

Mr Gresswell’s responded to issues raised by other submitters (see Table 35).

Table 35 Summary of issues raised in other submissions and Mr Gresswell’s response

Issue raised in submissions	Mr Gresswell’s Response
Concerns about groundwater contamination of metals, radionuclides and other contaminants of potential concern	The potential for groundwater quality impacts is considered low due to the management and mitigation measures, existing high salinity of groundwater, low ground flow velocity, considerable distance to most receptors and low potential for the Project to mobilise metals above the relevant stock watering criteria.
Concern about the use of flocculants, residual acrylamides and lack of transparency around the proposed flocculant dosage	Regarding use of flocculants, details are provided in Technical Note TN-13 Groundwater geochemistry. One round of sampling for acrylamide at the test pit completed to date at a bore located 5 metres from test pit. The concentration of acrylamide was below the laboratory detection limit.
Uncertainty associated with the groundwater impact assessment, specifically limitations and assumptions and poorly understood groundwater recharge process	A detailed quantitative uncertainty analysis was undertaken as part of the numerical groundwater modelling, using conservative range of parameter values to thoroughly assess model uncertainty. The Technical Report (EES Appendix K) was independently peer reviewed by external peer reviewers with expertise in hydrogeology and groundwater modelling.
Lack of mitigation measures proposed to minimise and manage groundwater impacts	Several mitigation measures are proposed to avoid, mitigate and minimise groundwater effects, as detailed in the EMF and technical reports. Groundwater monitoring is proposed which would set out triggers for actions and contingency plans. This would be reviewed and audited by an independent and suitably qualified personal.

Issue raised in submissions	Mr Gresswell's Response
<p>Council submission:</p> <ul style="list-style-type: none"> - groundwater is unlikely to be used - a number of drainage channels have been decommissioned - operational water balance where pipeline water has a higher salinity 	<p>Stock and domestic use of groundwater was considered based on the measured range of salinity; the groundwater was unlikely to be used.</p> <p>The drainage channels information is based on Vicmap geospatial data which may be out of date. The accuracy of the drainage data does not change the fundamental assumptions underpinning the Technical Report.</p> <p>The pipeline makeup water would have a lower salinity concentration than the groundwater (about 10 per cent). Freshening the groundwater below the mine pit remains likely. This does not change the salinity assessment in the Technical Report.</p>
Concern about depletion of groundwater due to temporary dewatering	Less than 10 per cent reduction in available drawdown at the location of the registered bores due to temporary dewatering. This would not impact access to groundwater for stock and domestic use. There is an expected increase in groundwater over time.

Source: Summarised from Mr Gresswell's expert witness statement (D29)

(iv) Discussion

The Committee has reviewed the Groundwater Impact Assessment and evidence of Mr Gresswell and accepts the methodology is sound. It is appropriate to apply conservative assumptions, and the Committee is reassured by the uncertainty analysis and peer review prepared by HydroGeoLogic, December 2022, attached to EES Appendix L.

Based on the EES and evidence the Committee understands:

- groundwater moves slowly in a northwest direction and away from the immediate vicinity of the Wimmera River and local watercourses, Darlot and Dooen swamps and the Project area
- the mine will lower the groundwater/water table in the vicinity of the mined ore and rehabilitation of the mined area will potentially raise the level of the groundwater as water from the tailing's seeps into the groundwater
- groundwater in the Project area is saline and not potable or useable for stock.

The Committee accepts that the residual risks and impacts of the Project to groundwater are minor to negligible. The potential and residual impacts of the Project are well understood and the EMF requirements for groundwater are comprehensive.

The 'Day 4' version of the EMF includes a monitoring measure to include acrylamide and hexavalent chromium in the groundwater monitoring program, as recommended by the EPA and supported by Mr Gresswell. The Committee supports the inclusion of this new monitoring requirement GW-OE: Chemicals of potential concern monitoring.

With regards to other issues raised, the Committee accepts the evidence of Mr Gresswell that impacts are acceptable on the basis:

- contamination and/or groundwater quality residual impacts are unlikely in the context of environmental values and relevant water quality criteria
- depletion of groundwater is unlikely, with an expected less than 10 per cent reduction in available drawdown at the location of registered bores due to temporary dewatering.

Issues related to groundwater dependent ecosystems (GDEs) are addressed in Chapter 12.6 of this Report.

(v) Findings

The Committee finds:

- the groundwater modelling and assessment is adequate and appropriate
- subject to its recommendations, the measures in the EMF are adequate to sufficiently avoid, mitigate or manage groundwater effects, and the impacts on groundwater are acceptable.

11.4 Overall conclusions on water issues

There are no surface water or ground water impacts that preclude the Project being approved or the evaluation objective being achieved. The EMF should however be amended to ensure SW-06: Surface Water Management Plan is comprehensive with regard to regulations, consultation and review requirements.

12 Flora and fauna

12.1 Introduction

The relevant evaluation objectives are:

Avoid, minimise or offset adverse effects of the project on biodiversity values including native vegetation, listed threatened species and communities and habitat for these species consistent with state and commonwealth policies.

Minimise effects on water resources and on existing and potential future beneficial and licensed uses of surface water, groundwater and related catchment values over the short and long-term.

Flora and fauna is discussed in:

- EES Chapter 16 – Surface Water
- EES Chapter 17 - Groundwater
- EES Chapter 21 – Flora and Fauna
- EES Chapter 25 – Matters of National Environmental Significance
- EES Appendix K – Surface Water Assessment
- EES Appendix L – Groundwater Assessment
- EES Appendix P - Flora and Fauna Impact Assessment (FFIA).

The exhibited EMF included the avoidance and mitigation measures shown in Table 36.

Table 36 Flora and fauna - avoidance and mitigation measures

Code	Measure
FF-01	Areas of native vegetation will be avoided via exclusion zones to protect local ecological values.
FF-02	Tree protection zones will be established around selected scattered trees that are not otherwise protected within an exclusion zone (FF-01).
FF-03	Periodic flora surveys will be undertaken over the life of the Project across the proposed disturbance area to characterise previously unsurveyed areas.
FF-04	Fauna egress will be incorporated into the design of open mine voids, sumps, trenches and dam infrastructure which could pose a risk to native fauna due to entrapment.
FF-05	If Project related drawdown/mounding or adverse changes to groundwater quality are recorded, targeted studies will be undertaken and corrective actions applied to avoid or minimise the risks so far as reasonably practicable.
FF-06	A Flora and Fauna Management Plan will be maintained to minimise the risk of direct and indirect impacts on flora and fauna.
FF-07	A Rehabilitation Plan will be developed to achieve the rehabilitation objectives as soon as reasonably practicable.
FF-08	Offsets will be applied to compensate for residual impacts on native vegetation, threatened species and habitat for threatened species.

The Committee has had regard to relevant submissions, expert evidence (see Table 37) and the following technical notes and documents:

- TN-08 Flora assessment (D57)

- TN-09 Vegetation removal avoidance measures (D58)
- Scenario test for generation of native vegetation removal report (D73)
- Native vegetation removal report (D78)
- Native vegetation mapping (D85).

Table 37 Flora and fauna expert evidence

D#	Party calling expert	Expert	Firm	Area of expertise
D42 and D71	Proponent	Mr Brett Lane	Nature Advisory	Ecology
D29 and D89	Proponent	Mr Rikito Gresswell	GHD	Groundwater

The expert evidence of Brett Lane (D42) included a *Peer Review of Flora and Fauna Assessment*, Nature Advisory, July 2023 (Flora and Fauna Peer Review).

12.2 Background

(i) Relevant legislation, strategies and guidelines

Relevant legislation includes:

- PE Act
- *Flora and Fauna Guarantee Act 1988* (FFG Act)
- EPBC Act
- *Wildlife Act 1975*.

The following key strategies and guidelines are relevant:

- *Protecting Victoria's Environment – Biodiversity 2037*, Department of Environment, Land, Water and Planning (DELWP), 2017
- *Guidelines for the removal, destruction or lopping of native vegetation*, DELWP, 2017 (Native Vegetation Guidelines)
- *Assessor's handbook: Applications to remove, destroy or lop native vegetation*, DELWP, 2018 (Assessor's Handbook)
- *Matters of National Environmental Significance: Significant impact guidelines 1.1, Environment Protection and Biodiversity Conservation Act 1999* (MNES Significant Impact Guidelines).

See Appendix F for a summary of relevant legislation, strategies and guidelines.

(ii) Chronology of flora and fauna studies and surveys

EES Chapter P comprises a main flora and fauna assessment report prepared by AECOM with a number of earlier reports and survey findings attached (collectively referred to as the FFIA). The Committee has compiled a chronology of flora and fauna studies in the FFIA (see Table 38) and the Flora and Fauna Peer Review prepared by Mr Lane.

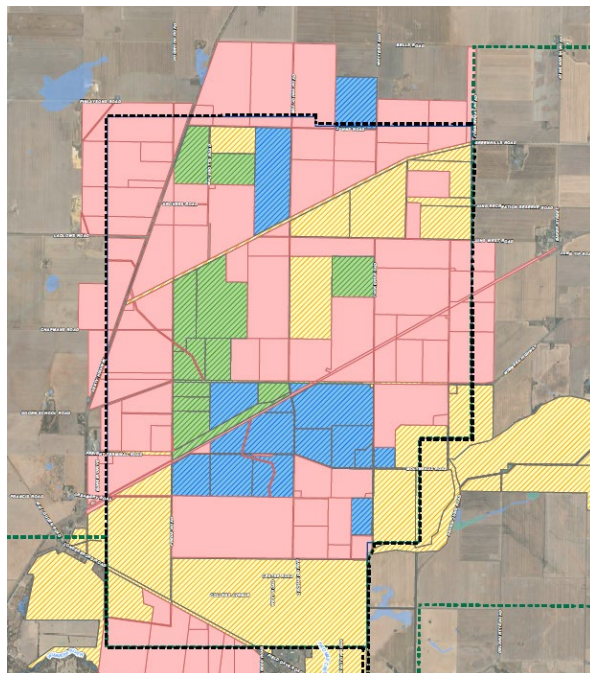
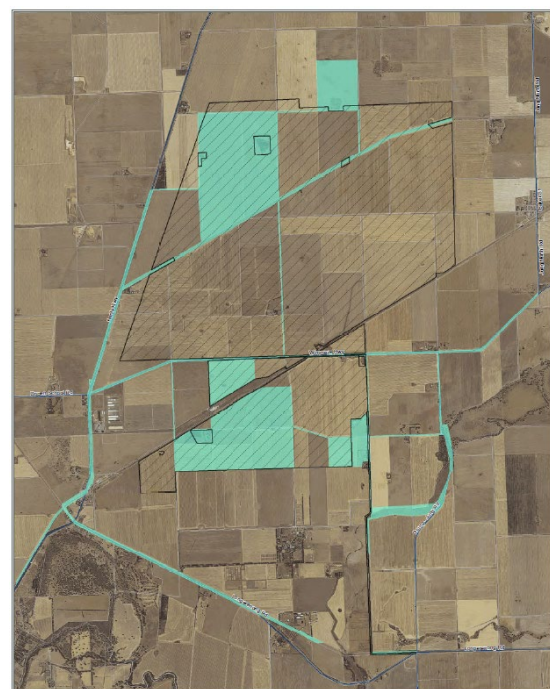
Table 38 Chronology of flora and fauna studies in the FFIA

D# or EES reference	Timeline	Report	Scope
n/a	2017	<i>Preliminary Ecology Assessment: Avonbank Heavy Mineral Sands Project</i> , Okologie, May 2017	Preliminary assessment to determine the extent of the native vegetation and ascertain the presence of any listed threatened flora and fauna species or threatened species habitat
Appendix A to EES Appendix P	2018	<i>Desktop assessment of significant flora and fauna values of the Avonbank Mineral Sands Project</i> , Ecology Australia, August 2018	Reviewed likely biodiversity issues associated with the Avonbank project and provided input to a referral under the EE Act and EPBC Act
Appendix A to EES Appendix P	2019	<i>Avonbank Mineral Sands Project: Survey Findings 2018</i> , Ecology Australia, June 2019	Conducted detailed vegetation assessments and targeted surveys of the significant flora and fauna values in the retention licence area
Appendix A to EES Appendix P	2020	<i>Avonbank Mineral Sands Project: Survey Findings 2018-2020</i> , Ecology Australia 2020	Documented the key finding of the surveys carried out in spring and early summer 2018, and late summer and early autumn 2020
EES Appendix P	2023	<i>Avonbank Mineral Sands Project Flora and Fauna Assessment</i> , AECOM, 2023	Informed the EES including existing conditions, impacts on identified ecological values, recommended mitigation measures and identification of residual impacts
Attachment to Brett Lane's Expert Witness Statement (D42)	2023	<i>Peer Review of Flora and Fauna Assessment</i> , Nature Advisory, July 2023	Determined if the FFIA was based on appropriate and sufficient investigations, prepared to a satisfactory standard for an EES, addressed relevant regulatory requirements and EES scoping requirements

The survey effort of flora and fauna studies in the FFIA and Flora and Fauna Peer Review is shown in Figure 22.

The AECOM Flora and Fauna Assessment relied on field surveys of the retention licence areas undertaken from 2018 to 2020, as documented in the Ecology Australia reports, and field surveys undertaken by AECOM for the retention licence areas and minor utilities corridor area in 2022.

The survey effort of the Flora and Fauna Peer Review also included an area along Horsham-Drung South Road.

Figure 22 Survey effort of flora and fauna studies**FFIA survey effort (EES Appendix P, page 22)****Flora and Fauna Peer Review survey effort (page 2)****(iii) Flora and Fauna Impact Assessment**

ESS Chapter 21 provides an overview of flora and fauna effects of the Project, supported by the FFIA.

The EES described the methodology of the FFIA including:

- assessment of existing conditions by:
 - collating and reviewing previous site studies prepared by Ecology Australia and Okologie (see Table 38)
 - further desktop assessment and targeted field base assessment for areas within the development extent, including the minor utilities corridor
- identification and assessment of potential impacts associated with the Project
- identification of avoidance and mitigation measures to avoid and/or minimise impacts so far as reasonably practicable
- assessment of direct and indirect residual impacts, and any required offsets
- assessment of cumulative effects where information was available.

The study area of the FFIA extended approximately 10 kilometres beyond the proposed MIN area to ensure the area of direct disturbance and potential indirect impacts were considered.

The FFIA identified a number of potential impacts on sensitive receptors (see Table 39).

Table 39 Flora and fauna sensitive receptors

Receptor Type	Sensitive Receptors
Terrestrial ecology	Native vegetation patches and trees (Appendix P, Table 40 and Table 41). High-quality vegetation and DELWP wetlands (Appendix P, Table 43). Threatened ecological communities listed under the EPBC Act and/or FFG Act (Appendix P, Table 44 and Table 45). Threatened flora and fauna species listed under the EPBC Act and/or FFG Act (Section 21.4.1). Wildlife protected under the Wildlife Act.
Groundwater dependent ecosystems	Dooen Swamp, Darlot Swamp, Yarriambiack Creek and Wimmera River.

Source: EES Appendix P, page 21-16

The FFIA included proposed mitigation measures to avoid and minimise residual impacts, including:

- Exclusion zones and tree protection zones will be implemented to avoid impacts on native vegetation.
- Periodic flora surveys will be undertaken to identify previously unsurveyed flora within the proposed disturbance area.
- Refinement of the minor utilities corridor will be undertaken in consultation with Service Providers and landholders to avoid further areas of vegetation where practicable.
- Fauna egress will be incorporated into the design of dams, sumps and pits where practicable and safe to do so.
- Targeted areas of rehabilitation comprising native species will be undertaken where appropriate in consultation with landholders.
- The FFMP, SWMP and GWMP will be implemented to avoid and minimise indirect risks/impacts so far as reasonably practicable.⁵²

Other mitigation measures include:

- development of a Rehabilitation Plan, including rehabilitation of native vegetation
- offsets for unavoidable removal of native vegetation, threatened species and habitat for threatened species.

The FFIA said there was limited data on other proposed mineral sands projects for a quantitative assessment of the cumulative impacts. However, it said:

... the magnitude of vegetation removal associated with the Avonbank Project is relatively low for a mining Project of its size. The total area of threatened ecological communities to be removed under the EPBC Act is 0.23 ha, with 11.63 ha to be removed under the FFG Act.

Overall the EES concluded the Project would have residual impacts on flora and fauna that can be managed with proposed mitigation measures to achieve the evaluation objectives.

Specific findings are discussed as relevant to issues raised in the following chapters.

12.3 Avoid and minimise native vegetation removal

(i) The issues

The issues are whether:

- native vegetation has been adequately assessed

⁵² EES Chapter 21, page 21-30 and 21-31

- the Project adequately addresses 'avoid and minimise' requirements in accordance with the Native Vegetation Guidelines.

(ii) What did the EES say?

The FFIA found there was:

- 25.87 hectares of native vegetation within the MIN area and WBA, and 2.63 hectares within the minor utilities area (see Table 40 which shows native vegetation recorded by Ecological Vegetation Class (EVC) Table)
- 170 scattered trees and trees in patches (see Table 41).

Table 40 EVC's recorded across the study area including the development extent

Ecological Vegetation Class	Bioregional Conservation Status	Total Extent within the On-retention Licence Study Area (ha)	EVC within Development Extent (ha)		
			MIN and WBA	Minor Utilities Corridor	Total
Black Box Lignum Woodland (663)	Endangered	4.30	0.34	0.17	0.51
DELWP Mapped Wetland	N/A	40.32	-	0.75	0.75
Floodplain Riparian Woodland (56)	Endangered	4.45	-	0.33	0.33
Plains Grassland (132)	Endangered	23.98	20.53	0.65	21.18
Plains Savannah (826_62)	Endangered	5.22	5.00	0.01	5.01
Plains Woodland (803)	Endangered	0.56	-	-	-
Red Gum Swamp (292)	Vulnerable	1.19	-	0.02	0.02
Riverine Chenopod Woodland (103_62)	Endangered	2.00	-	0.70	0.70
Total		82.02	25.87	2.63	28.50

Source: EES Chapter 21 (Table 21-2)

Table 41 Summary of trees in the development extent

Location	Tree Category			
	Small Scattered Tree	Large Scattered Tree	Large Tree in Patches	Total
Development extent (MIN and WBA)	34	79	48	161
Development extent (minor utilities corridor)	2	6	1	9
Total	36	85	49	170

Source: EES Chapter 21 (Table 21-1)

The quality of native vegetation varied from low to high quality. Black Box Lignum Woodland was the highest quality with scattered canopy tree species dominant but with highly degraded understory and low floristic diversity.

The FFIA concluded:

- the Project will result in unavoidable removal of 11.80 ha of native vegetation and 59 trees within the development extent (including threatened ecological communities, habitat for threatened fauna and threatened flora listed under the FFG Act and EPBC Act)
- vegetation offsets will total 2.650 General Habitat Units and 45 large trees.

(iii) Evidence and submissions

The Flora and Fauna Peer Review provided by Mr Lane included:

- a review of the FFIA including its methodology, assessment of existing conditions, impact assessment and environmental performance recommendations
- a survey of all key areas of native vegetation for the main Project area undertaken in June 2023 (see Figure 22) and the minor utilities corridor
- an update to native vegetation mapping.

The Flora and Fauna Peer Review found additional native vegetation that may be affected and included a revised Native Vegetation Removal Report (Appendix 2 of the Flora and Fauna Peer Review). It said:

While differences in native vegetation extent and occurrence were found, these are considered to be readily explainable by the prescribed methodology, which is affected by natural variability in vegetation condition between surveys.

The Flora and Fauna Peer Review noted an inconsistency between the FFIA (AECOM) main report and its appendices relating to the identified amount of native vegetation proposed for removal, and concluded the data in the appendix was the most recent (14.777 hectares). The Flora and Fauna Peer review identified an additional 3.213 hectares of Plains Grassland (EVC 132) impacted by the Project, resulting in the total native vegetation proposed for removal 17.990 hectares.

The Flora and Fauna Peer Review recommended the updated Native Vegetation Removal Report (Appendix 2 of the Flora and Fauna Peer Review) should be used as the basis for determining the extent of impact on native vegetation and offset requirements.

Mr Lane gave evidence that in combination with the updated native vegetation removal assessment in the Flora and Fauna Peer Review, the FFIA provided the necessary information for an assessment to be made of the impacts of the project on biodiversity under the EPBC Act, the FFG Act and in accordance with the Native Vegetation Guidelines. He said:

I am satisfied that the Flora and Fauna impact assessment adequately addresses the EES Scoping Requirements and is consistent with best practice in Victoria in relation to identifying, mitigating and offsetting biodiversity impacts for projects of this type, subject to the recommendations made.⁵³

In response to a question from the Committee, Mr Lane advised a five yearly review of the FFMP would be appropriate.

The Proponent relied on the evidence of Mr Lane and submitted offsets would be provided where further minimisation cannot be achieved.

In response to the Committee's RFI which asked the Proponent if exemptions to a permit to remove native for minor utility infrastructure might be sought, it explained:

The exemption could conceivably apply to the installation, upgrade and maintenance of the water and power supply infrastructure for the Project if, for example, Powercor or GWM Water was to undertake any of these works. However, an exemption has not been assumed in the EES and the impacts of this infrastructure on native vegetation has been assessed.⁵⁴

⁵³ Flora and Fauna Peer Review, page 43

⁵⁴ Proponent Part B submission (D50), Response to RFIs table

DEECA submitted that EES Chapter 21 did not adequately address ‘avoid and minimise’ requirements in accordance with the Native Vegetation Guidelines. DEECA said it had raised the issue in the TRG meetings however its concerns were not resolved through that process.

DEECA submitted:

- the Project occurs in a highly modified agricultural landscape with limited native vegetation
- it noted and supported the intent to avoid some areas of native vegetation, including EPBC Act listed Buloke Woodlands
- further demonstration of the avoid and minimise requirements is needed and it considered a further reduction in impacts could be achieved.

It also recommended:

- Avoiding an additional four Large Trees with a slight boundary change or the application of a tree protection zone. The additional four trees are FFG Act listed buloke trees on the edge of the development area.⁵⁵
- Avoiding removal of the 9.56 hectares of Plains Grassland (EVC 132) listed under the FFG Act and with bioregional conservation status of endangered. The grasslands occurs on the public land road reserves along Greenhills Road and Molyneaux Road.
- Avoiding native vegetation removal in the utility corridors by moving the utility corridor to areas with no native vegetation or boring the infrastructure underground.

It submitted that more than 99 per cent of the grasslands in the Wimmera had been lost, and those that remain are mostly in road reserves. Further, *“in regions such as the Kalkee Plain (the Project location) where cultivation has been so pervasive, the extent of the former grasslands is likely further reduced”*.⁵⁶

DEECA said that while degraded in quality the sites are important as remnants, and removal of the roadside native vegetation contributes to further fragmentation of native vegetation in the landscape.

DEECA said the EES did not:

- discuss potential Project alternatives to avoid the removal of native vegetation on road reserves
- explain why the development area could not expand into areas devoid of native vegetation within the MIN.

DEECA took a number of the Committee’s questions at the Hearing on notice, and provided a written response (D121). It advised:

- It is possible to bore underground services within a tree protection zone or underneath patches of native vegetation to avoid impacts. It said the entry and exit pits should be clear of the TPZs and patches of native vegetation.
- Following considering of Mr Lane’s evidence, it recommended the ‘avoid and minimise’ principle be applied and justified to all additional areas of native vegetation proposed to be impacted and evaluated accordingly. Further:

⁵⁵ DEECA clarified the map references in D121 (page 3) stating “The four trees are located on the edge of the development area (see maps F9c, F9d, F9e and F9j of Appendix P – Flora and Fauna Assessment).

⁵⁶ DEECA submission (D117), page 5

Given that there is a discrepancy between the AECOM and Nature Advisory reports [Flora and Fauna Peer Review] for the total amount of native vegetation mapped and proposed to be removed, an updated site assessment should be undertaken prior to project approval to ensure that the native vegetation mapping and required offsets adequately represent the current extent of native vegetation and all areas of potential native vegetation within the project area should be ground truthed.

This is in accordance with the planning permit application requirements stated in the Assessors Handbook, specifically Application requirement 10: Site assessment report, which states that the site assessors report must be current, and that vegetation assessments should have been completed within the last three years for grassland ecosystems and five years for woodland ecosystems (page 15).⁵⁷

Council submitted the proposal to put water pipelines in road reserves was contrary to normal Wimmera Mallee Pipeline works, and queried if the pipes should be located in the adjacent private land.

Several submitters raised concerns the Project would have a negative impact on the natural environment, including removal of native vegetation and trees and loss of habitat.

Some submitters were concerned about removal of planted native vegetation, in particular the native trees along Greenhills Road planted by the community, and considered offsets needed to be local and significant.

Some supporting submitters emphasised the Proponent's commitment to environmental sustainability and leading practice to mitigate environmental impacts. They said:

- it was important for the Project to be undertaken in an environmentally sustainable manner to protect local ecosystems and ensure sustainable development for future generations
- they were satisfied the Proponent had avoided removal of native vegetation as far as reasonably practicable.

The Proponent submitted in closing:

Avoiding removal of native vegetation on Greenhills and Molyneaux Roads is not feasible. It would have a very significant impact on the Project and its objectives. Collectively, this would result in the Project being unable to access around 35 million tonnes of ore equivalent to around 3.5 years (or slightly over 10%) of the mine life. Any reduction in the life of the mine would result in a corresponding reduction in the benefits to be obtained from the mine.⁵⁸

The Proponent further explained that avoiding Greenhills Road would:

- require establishment of separate mine blocks north of Greenhills Road, which would require a separate overburden stockpile and would result in a greater disturbance footprint of farmland
- require modification of the mining method due to the smaller pit size north of Greenhills Road, with potential consequential effects relating to noise, air quality and visual impacts
- result in changes to the mining sequence impacting viability of the Project as the existing sequence is designed to target higher grade ore first to maximise cash flow when the costs are greatest.

⁵⁷ DEECA submission (D121), page 2

⁵⁸ Proponent closing submissions (D129), page 16

The Proponent submitted that in the absence of challenge to Mr Lane's evidence that the native vegetation on Greenhills Road is heavily degraded, there is no justification for this level of avoidance. Further:

To the extent that DEECA submitted that the Project could avoid the impacts on the Project by mining other areas not already identified for mining, this submission (respectfully) betrays a fundamental misunderstanding of the design of the mine. The Project is already designed to maximise viable recovery of the mineral resource. To the extent areas without material social or environmental values are not being mined, that generally reflects the fact that those areas do not contain a viable mineral resource. Simply expanding the footprint of the mine without increasing recovery would merely increase costs and adverse impacts associated with mining without any compensating benefit.

...

...the appropriate approach is to ensure that, when the time comes for rehabilitation, native vegetation should be required to be re-established in the road reserve in consultation with the relevant stakeholders.⁵⁹

The Proponent's 'Day 4' of the EMF included:

- FF-03: Periodic flora surveys:

Periodic Spring flora surveys (October to December) must be undertaken over the life of the Project across the proposed disturbance area to characterise previously unsurveyed areas (due to land access restrictions). Given that the Project extends over 36 years, it is acknowledged that the vegetation characteristics will change over this period. The periodic surveys will capture these changes and facilitate the consideration of further avoidance and mitigation measures. It is anticipated that periodic surveys will be undertaken as required under the Flora and Fauna Management Plan prior to the commencement of each mining block and prior to construction of the water pipeline. It is acknowledged that offsets may need to be adjusted over the life of the Project in response to new surveys.

- FF-06: Flora and Fauna Management Plan, with requirements to:

- Undertake a native vegetation condition assessment prior to the removal of vegetation.
- Undertake spring surveys (October to December) along the minor utilities corridor and public roads to confirm the total numbers of protected/threatened flora individuals that will be removed by Project activities prior to commencement.

- FF-08: Native vegetation offsets:

The Project will result in unavoidable residual impacts on native vegetation with avoidance and mitigation measures in place, as established by the native vegetation conditions assessments under FF-06. Offsets will be required to compensate for residual impacts on native vegetation, threatened species and habitat for threatened species. Offsets will be sought within the Wimmera Catchment Management Authority (**WCMA**) or the Horsham Rural City area.

(iv) Discussion

The objectives of the Project are to establish a world class mining operation based on environmentally sustainable mining practices. Consistent with policy, every effort should be made to avoid and minimise native vegetation removal. Remnant vegetation in the landscape provides important ecological and habitat values and should be taken into consideration for future native vegetation rehabilitation plans (see Chapters 12.5 and 12.7).

The Committee accepts that some removal of native vegetation is unavoidable, and efforts have been made in the Project design to avoid native vegetation, including large patches.

⁵⁹ Proponent's closing submission (D129), page 16-17

The combined FFIA and Flora and Fauna Peer Review provide an acceptable assessment of likelihood of the presence of native vegetation, verified in part by surveys. The survey work in the FFIA is however deficient, as evidenced by the Flora and Fauna Peer Review identifying additional native vegetation impacted by the Project. As noted by Mr Lane, this is likely to have resulted from natural variability in vegetation condition between surveys, however it is also likely the timing of surveys and seasonal conditions have also contributed to this difference.

The Committee does not have confidence the survey work accurately identifies all native vegetation in areas surveyed on the basis that:

- The methodology for targeted flora surveys was not documented and could not be confirmed.
- Field surveys were undertaken for the FFIA in March 2017, November 2018 and March to April 2020, January and June 2022.
- Field surveys for the Flora and Fauna Peer Review in June 2023.
- The optimum time to undertake survey work for native grasslands is Spring to Summer.
- Not all parts of the development extent were able to be accessed and surveyed before preparation of the EES. As shown in Figure 22, large areas of the development extent have not been surveyed.

It is possible further survey work may identify additional native vegetation impacted by the Project, or given the timeframe of the Project the condition of native vegetation will have changed when future survey work is conducted.

The EMMs in the 'Day 4' EMF have been drafted to respond to this uncertainty by:

- requiring survey work be undertaken over the life of the Project, including previously unsurveyed areas, before construction of the pipeline and the commencement of mining each block
- requiring survey work be undertaken in Spring-Summer
- acknowledging mitigation measures, including opportunities to further avoid and mitigate impacts, and offsets may need to be adjusted in response to new surveys.

In the context of this uncertainty, the Project timeframe and the moving mine nature of the project, the Committee is satisfied with progressive native vegetation surveys informing offset requirements, rather than an updated site assessment of the Project extent prior to approval as proposed by DEECA. The progressive assessment is likely to result in a more accurate assessment, and secondary consents can be sought as required.

Further, DEECA will have the opportunity to approve the FFMP as it is developed, and the Committee recommends this also apply to periodic review and update of the FFMP.

The Committee suggests the review period of the FFMP be established in the EMS and be no less than every five years and prior to the commencement of each mining block. This aligns with the requirement to undertake periodic surveys before the commencement of each mining block.

The 'Day 4' EMF includes requirements to avoid native vegetation impacts by:

- implementing vegetation exclusion zones (with reference to amended Figure 21-6) and tree protection zones
- consideration of further avoidance following periodic surveys
- preparation of a FFMP which provides a framework to avoid and minimise impacts as far as reasonably practicable, consistent with the Native Vegetation Guidelines

- monitoring requirement for periodic inspection of avoidance areas to verify effectiveness of measures.

The Committee acknowledges the Proponent's advice that the assessment of native vegetation impacts from minor utility infrastructure have been included and the exemption has not been assumed. This is appropriate as it provides a conservative assessment, and in the context that further efforts to avoid native vegetation removal should be made.

Broadly the Committee accepts the Proponent's rationale for why the development area cannot expand further into areas devoid of native vegetation, particularly along Greenhills and Molyneaux Roads. In the context that the mine site is designed to maximise extraction with consideration of the ore resource, it is clear that there is little opportunity to completely avoid native vegetation and achieve the objectives of the Project. While disturbance is unavoidable across the bulk of the mine site, there may be opportunities to refine the Project mine boundary to further avoid native vegetation removal.

Options should be further investigated to avoid removal of the four trees identified by DEECA on the edge of the development extent. FF-06 requires the FFMP provide a framework to avoid and minimise impacts, be consistent with the Native Vegetation Guidelines, reviewed and updated regularly and prepared in consultation with stakeholders and approved by DEECA. The Committee is satisfied the FF-06 will ensure assessment of the potential protection of additional native vegetation is acceptable, including the four trees identified by DEECA.

Subject to its recommendations, the Committee generally accepts the Proponent's 'Final day' EMMs relating to avoiding, minimising and offsetting native vegetation removal.

(v) Findings

The Committee finds:

- The EES adequately assesses the likelihood of the presence of native vegetation, however survey efforts are not comprehensive or conclusive.
- Further survey work is required before and during delivery of the Project and efforts made to further avoid and minimise native vegetation removal in accordance with the Native Vegetation Guidelines.
- Subject to its recommendations, the proposed mitigation measures in the EMF are adequate and effects on native vegetation are acceptable.

(vi) Recommendations

The Committee recommends:

Environmental Management Framework

Include the following changes:

- a) **Edit mitigation measure FF-01: Vegetation exclusions zones to:**
 - ensure that vegetation exclusion zones are established and maintained
 - update Environment Effects Statement Figure 21-6 which shows vegetation exclusion zones as required.
- b) **Edit mitigation measure FF-02: Tree protection zones to:**
 - require that tree protection zones are established and maintained, and applied to patches or scattered trees

- refer to Environment Effects Statement Figure 21-6 which shows tree protection zones and is updated as required.
- c) Edit mitigation measure FF-03: Periodic flora surveys to:
 - require that surveys must be undertaken as required under the Flora and Fauna Management Plan and in accordance with timeframes required by the *Assessor's handbook: Applications to remove, destroy or lop native vegetation*, Department of Environment, Land, Water and Planning, 2018 (or equivalent if updated) over the life of the Project and before commencement of each mining block and along the minor utilities corridor and public roads prior to construction of the pipeline.
 - cross reference FF-08 to note that offset requirements may need to be adjusted in response to new surveys.
- d) Edit mitigation measure FF-06: Flora and fauna management plan to:
 - require the Flora and Fauna Management Plan be reviewed and updated at minimum prior to the commencement of each mining block, in consultation with stakeholders and approved by the Department of Energy, Environment and Climate Action.
 - require that following completion of periodic surveys as required by FF-03, further avoidance and mitigation measures be considered including the option to bore or move underground services and further exclusion zones under FF-01 and FF-02.

These changes are included in Appendix G.

12.4 Listed flora and vegetation communities

(i) The issues

The issues are whether:

- listed flora and vegetation communities have been adequately assessed
- efforts to avoid and minimise impacts on listed flora and fauna communities are adequate
- residual impacts on listed flora and fauna communities are acceptable.

(ii) What did the EES say?

Four threatened ecological communities (TEC) listed under the FFG Act were recorded within the development extent:

- 21.018 hectares of Northern Plains Grassland Community (comprising Plains Grassland EVC 132)
- 5.01 hectares of Semi-arid Northwest Plains Buloke Woodland Community (comprising Plains Savannah EVC 826)
- 1.56 hectares of Victorian Temperate Woodland Bird Community (comprising Black Box Lignum EVC 663, Floodplain Riparian Woodland EVC 56 and Riverine Chenopod Woodland EVC103_62)
- 0.02 hectares of Red Gum Swamp Community No. 1 (comprising Red Gum Swamp EVC 292).

Three flora species listed as critically endangered under the FFG Act were recorded within the development extent including:

- 153 buloke (*Allocasuarina luehmannii*)
- 10 buloke mistletoe (*Amyema linophylla subsp. Orientalis*)
- six weeping myall (*Acacia pendula*).

Eleven other FFG listed flora species have a moderate or greater likelihood of occurrence, and two of these are listed under both the EPBC Act and FFG Act:

- turnip copperburr (*Sclerolaena napiformis*), moderate likelihood of occurrence across the development extent (FFG Act = as critically endangered, EPBC Act = endangered)
- large-headed fireweed (*Senecio macrocarpus*), moderate likelihood of occurrence in the MIN area and WBA and low likelihood of occurrence across the minor utilities corridors (FFG Act = as critically endangered, EPBC Act = vulnerable).

Further:

One flora species listed as endangered under the FFG Act was incidentally recorded within Darlot Swamp – Grassland Bindweed (*Convolvulus graminetinus*). Following inundation at Dooen Swamp and Darlot Swamp, there is potential for wetland-specific threatened flora to be present.

EES Chapter 25 said four TECs listed under the EPBC Act were identified as having the potential to occur within the study area:

- Buloke Woodlands of the Riverina and Murray Darling Depression (listed as endangered) – surveyed in several patches within the study area
- Natural Grasslands of the Murray Valley Plains (listed as critically endangered) – EVCs did not meet thresholds for threatened ecological community
- Seasonal Herbaceous Wetlands (Freshwater) of the Temperate Lowland Plains (listed as critically endangered) – not surveyed within the study area
- Mallee Bird Community of the Murray Darling Depression Bioregion (listed as endangered) – not surveyed within the study area.

The residual impacts on TECs includes removal of:

- 10.71 hectares of the Northern Plains Grassland Community (FFG Act listed)
- 0.23 hectares of Semi-arid Northwest Plains Buloke Woodland Community (FFG Act listed and EPBC Act listed)
- 0.69 hectares of Victorian Temperate Woodland Bird Community (FFG Act listed).

The residual impacts on FFG listed flora includes removal of:

- 46 buloke
- 5 weeping myall.

A 'permit to take protected flora' will be required to remove TEC and flora species listed under the FFG Act.

The EES says a Spring survey is required to "confirm the total number of individuals that will be removed from the relevant vegetation communities in areas within the minor utilities corridor". Further, offsets may need to be adjusted over the life of the Project in response to new surveys.

EES Chapter 25 described the assessment of potential impacts with reference to the National Recovery Plan for Buloke Woodland of the Riverina and Murray-Darling Depression Bioregions (Cheal et al., 2011) and the MNES Significant Impact Guidelines. It concluded that the residual

impact is unlikely to constitute a significant impact under the EPBC Act and offsets are not expected to be required.

Regarding radiation impacts, the Radiation Risk Assessment (EES Appendix I) concluded:

...that even using extremely conservative criteria, the radiological risk on the EPBC listed species, or other native flora and fauna identified in the Project area (EP-10) will be negligible.⁶⁰

(iii) Evidence and submissions

The Flora and Fauna Peer Review said the previous survey work undertook targeted flora surveys for 17 species with moderate to high likelihood of occurrence in Retention License Area. Due to lack of information about methodology it was not able to conclude whether targeted survey work was adequate. It said:

As with the targeted fauna surveys, it would be expected that for each of the threatened flora species surveyed, an indication of survey guidelines be provided along with explanation of how these were met.

For species without established guidelines, rational for the method chosen is required. This should include information about each species' growth habit and detectability throughout the year.

...

Additionally, no targeted flora surveys have been conducted within the utility infrastructure corridor as AECOM's investigation fell outside of the survey window (AECOM 2023). The AECOM (2023) report states that surveys will be completed in spring 2022, but there has been no confirmation as to whether these targeted surveys have gone ahead.

As discussed in the previous chapter, the Flora and Fauna Peer Review survey work identified additional native vegetation for removal. This included 3.153 hectares of endangered Plains Grassland (EVC 132), all of which is considered low quality vegetation.

The Flora and Fauna Peer Review concluded:

- the EES comprehensively identifies and accurately describes the threatened species and communities of the area, with the possible exception of listed threatened flora species
- the efficacy and appropriateness of targeted flora surveys could not be reviewed, and further targeted surveys are recommended
- it is not expected that additional surveys would result in significant change to the impact assessment and can be undertaken post-approval before finalisation of the mine plan, *"with secondary consent for any newly identified acceptable impacts considered"*.⁶¹

The Flora and Fauna Peer Review recommended:

- Additional detail should be provided on the targeted survey methodology for threatened flora species, including any rationale and assumptions and, where required, surveys be undertaken before the mine plan is finalised.

Mr Lane gave evidence that the recorded buloke mistletoe may have been misidentified, and the Flora and Fauna Peer Review only found harlequin mistletoe which is not a threatened species. The only implication of the potential error was an unnecessary protected flora permit for removal on public land. It was also possible the grassland bindweed recorded at Darlot Swamp was misidentified.

⁶⁰ EES Appendix I, page 68

⁶¹ Flora and Fauna Peer Review, page 43

Mr Lane said no significant impacts were expected to occur on FFG Act or EPBC Act listed species or communities, and the proposed removal of 46 listed buloke and five weeping myall would not affect the status of the species in the wider region or State.

Several submitters raised issues relating to the impact on flora and preservation of biodiversity. One submitter raised concerns that listed threatened species may not have been seen during targeted surveys.

(iv) Discussion

The Project must respond to relevant legislation including to:

- protect, conserve, restore and enhance biodiversity, as required by the FFG Act
- provide for protection of the environment and promote ecologically sustainable development and conservation of biodiversity, required by the EPBC Act.

The Project will result in residual impacts on threatened flora and TECs as described in the combined EES and Flora and Fauna Peer Review. FF-08 details native vegetation offset requirements and FF-06 includes a requirement for the Project to:

- Obtain relevant permits and authorisations prior to the removal of vegetation and taking of protected flora in accordance with the Horsham Planning Scheme and the *Flora and Fauna Guarantee Act 1988*.

The Committee notes Mr Lane's evidence that he expected no significant impacts on FFG Act or EPBC Act listed species or communities, however as discussed in Chapter 12.3, the survey work informing the EES cannot be relied on. There was no documentation of the method used for targeted surveys and, as noted by Mr Lane, it is not possible to know if the findings are accurate or if species are present or not on the site. In the context of lack of reliable data and the uncertainty detailed in Chapter 12.3, the Committee is taking a precautionary approach.

Further survey work before and during delivery of the Project is critical, in the context that three flora species listed as critically endangered under the FFG Act were recorded within the development extent and 11 other FFG listed flora species have a moderate or greater likelihood of occurrence (two of which are also EPBC listed).

The Committee's recommendations in Chapter 12.3 substantially address the requirements relating to flora surveys, including requirements in:

- FF-03 for Spring flora surveys along the utilities corridor and public roads before construction of the water pipeline and progressively across the mine site
- FF-06 for further consideration of avoidance and mitigation measures following completion of surveys.

Consistent with the evidence of Mr Lane, it is further recommended the FFMP at FF-06 include a requirement to provide details of the targeted survey methodology for threatened flora species, including any rationale and assumptions. This is included in the Committee's recommended EMF at Appendix G.

(v) Findings

The Committee finds:

- The EES adequately assesses the likelihood of occurrence of threatened flora and TECs, however survey efforts are not comprehensive or conclusive.

- Further survey work is required before and during delivery of the Project and efforts made to further avoid and minimise removal of threatened flora and TECs.
- Subject to its recommendations, the proposed mitigation measures in the EMF are adequate and effects on threatened flora and vegetation communities are acceptable.

(vi) Recommendation

The Committee recommends:

Environmental Management Framework

Include the following change:

- a) Edit mitigation measure FF-06: Flora and Fauna Management Plan to:**
- **include a requirement to provide details of the targeted survey methodology for threatened flora species, including any rationale and assumptions.**

These changes are included in Appendix G

12.5 Rehabilitation of native vegetation

(i) The issue

The issue is whether the plan to restore native vegetation is appropriate.

(ii) What did the EES say?

EES Chapter 21 said native vegetation rehabilitation will help to minimise longer term effects of the Project, and includes details of proposed mitigation measure FF-07: Rehabilitation Plan.

Section 9 of EES Attachment 3 – Rehabilitation Plan explains what is proposed to return native vegetation and habitat where reasonable to do so, in consultation with the landholder. It says:

There may be opportunities to target patches of rehabilitation using native species where landholders deem this appropriate and desirable. It is expected such areas would generally be limited to where native vegetation existed prior to mining (refer to Chapter 21, Flora and Fauna). One such opportunity may exist along Greenhills Road where road verges may be rehabilitated following road reinstatement with species from a Plains Grassland vegetation type.

(iii) Evidence and submissions

Proponent relied on the evidence of Mr Lane who said:

The project should identify opportunities to establish new habitat corridors or contribute to existing habitat corridors in the broader landscape. This would provide a way of improving biodiversity outcomes once the project is complete.

DEECA submitted the native vegetation rehabilitation requirements “*could be strengthened to ensure there is a binding requirement of rehabilitation should grassland on road reserves be removed for the project*”.

In response to questions from the Committee, DEECA advised:

- broadscale restoration of native grasslands and grassy woodlands is possible but requires long-term management and adequate funding to be successful
- translocation of plants is possible

- scarcity of seed for restoration of native grasslands and grassy woodlands is a key limiting factor
- habitat corridors are more successful when aligned with existing patches and strips of native vegetation and are planned to support multiple fauna species.

DEECA recommended that habitat corridor creation link to as much existing remnant vegetation present within the landscape as possible. Key linkage points include Darlot and Dooen Swamps, Yarriambiack Creek, Wimmera River and could include existing roadside native vegetation and larger patches of vegetation in the Project area.

Council submitted that site rehabilitation should consider stockpiling soil separately for areas where native vegetation will be removed with potential for re-establishment of native vegetation using seed in the soil bank.

Several submitters were concerned the Project would result in removal of tree plantations, including areas they had contributed to planting.

The Proponent's 'Day 4' version of the EMF included:

- FF-06 with a new requirement to:
 - Identify and deliver opportunities to establish new habitat corridors or contribute to existing habitat corridors in the broader landscape to improve biodiversity outcomes once the Project is complete, where it is reasonably practicable to do so and with the agreement of the landowner.
- FF-07 which required, among other things, requirements to identify opportunities to re-establish native vegetation along Greenhills Road, landholder specific rehabilitation plans, seed bank retention and seed collection, enhancing protected stands of vegetation and some targeted translocation of significant species in consultation with DEECA.

(iv) Discussion

If done well, re-establishing native vegetation corridors and habitat will contribute to the Project's objective to achieve a world class mining operation, environmental best practice and potentially improve biodiversity outcomes.

To ensure a coordinated approach and achieve ecologically beneficial outcomes, including enhancing protected native vegetation and connecting to significant ecological values such as wetlands and waterways, the Committee recommends a native vegetation rehabilitation plan be developed under the guidance of a suitably qualified ecologist, in partnership with relevant landholders and stakeholders. The native vegetation rehabilitation plan should be consistent with the FFMP (FF-06) and coordinated with the development and implementation of the Rehabilitation Plan (RH-01). The EMF appropriately identifies the option of native seed collection and the translocation of species may be possible in consultation with DEECA.

These changes are reflected in the Committee's recommended EMF at Appendix G.

(v) Findings

Subject to its recommendations, the Committee finds the:

- proposed mitigation measures in the EMF relating to native vegetation rehabilitation are adequate and appropriate
- native vegetation rehabilitation effects acceptable.

(vi) Recommendations

The Committee recommends:

Environmental Management Framework

Include the following changes:

- a) Edit mitigation measure FF-06: Flora and Fauna Management Plan to:
 - require the development of a native vegetation rehabilitation plan under the guidance of a suitably qualified ecologist, and to be included in the overall Project Rehabilitation Plan (RH-01).
- b) Edit mitigation measure RH-01: Rehabilitation Plan to:
 - require the Rehabilitation Plan incorporate the requirements of native vegetation rehabilitation as required by FF-07.
- c) Edit mitigation measure FF-07: Native vegetation rehabilitation to:
 - require a native vegetation rehabilitation plan be implemented consistent with the Flora and Fauna Management Plan at FF-06 and Rehabilitation Plan at RH-01.

These changes are included in Appendix G.

12.6 Groundwater dependent ecosystems

(i) The issue

The issue is whether GDEs have been adequately assessed and considered in the EES.

(ii) What did the EES say?

EES Chapter 17 summarised the likely drawdown effects of the Project on potential GDEs (see Table 42).

Table 42 Drawdown effects on potential GDEs

Potential GDE	Depth to Groundwater (m)	Drawdown Magnitude (m) ²	Drawdown Rate (m p/annum) ³	Likely Effects
Darlot swamp	5–8	0	0	No appreciable drawdown expected. Losing system not dependant on baseflow.
Longerenong College	12	0.1	0.02	Low potential for groundwater dependence due to depth to groundwater. Negligible magnitude and rate.
Wimmera River	Varies	0	0	No appreciable drawdown expected.
Two Mile Creek	4–5	0.1	0.01	Small magnitude and rate of change relative to the depth to groundwater. Losing system not dependant on baseflow.
Yarriambiak Creek	5–10	0	0	No appreciable drawdown expected.

Source: EES Chapter 17, page 17-21

Further, “the predicted magnitude and rate of groundwater mounding at sensitive receptors is low and not likely to materially saturate the effective rooting zone... The residual impacts of mounding on terrestrial” GDEs and vegetation is expected to be minor and within the normal seasonal range.

The EES said:

- Dooen Swamp, Darlot Swamp, Yarriambiack Creek and the Wimmera River are all located outside the predicted area of groundwater drawdown and no residual impact is predicted for these potential GDEs
- Longerenong College (terrestrial) has low potential for groundwater dependence as the water table is greater than 12 metres deep
- Two Mile Creek (aquatic) was assessed in the Groundwater Impact Assessment as a losing system, disconnected from the water table and unlikely to be an aquatic GDE.

The EES identified environmental values related to Traditional Owner cultural values for all potential GDEs, and the associated indicators and objectives:

Water quality that protects the cultural values of Traditional Owners may include traditional aquaculture, fishing, harvesting, cultivation of freshwater and marine foods, fish, grasses, medicines, and filtration of water holes, and that allows cultural, spiritual and ceremonial practices to continue.

The EES concluded:

- The expected maximum drawdown at sensitive receptors is very low and will be experienced gradually at around 0.01 to 0.02 metres per year.
- The residual impacts to both aquatic and terrestrial GDEs is expected to be negligible to minor, with no impact on environmental values at the identified sensitive receptors.

(iii) Evidence and submissions

Mr Lane referred to a key issue identified in the EES Scoping Requirements:

Identify and characterise any areas of native vegetation and Groundwater Dependent Ecosystems (GDEs) that may be affected by groundwater mounding, groundwater drawdown or changes to groundwater chemistry.

Mr Lane explained his assessment relied on other EES reports and guidance on the vulnerability of GDEs, which indicated *“all wetland areas are surface water features and not affected by groundwater. This is because groundwater is quite deep for most of the potential GDEs, or will be affected by groundwater changes to a very minor degree, within the natural tolerance of the vegetation potentially affected.”*⁶²

Mr Gresswell said:

- Drawdown is not predicted to reach potential GDEs associated with Dooen and Darlot swamps, located around 2 km from the proposed pit boundary.
- ...a small amount of mounding....may extend to Darlot and Dooen swamps (located around 2km from the pit boundary) where trees could be opportunistically accessing groundwater.

BGLC submitted it was vital that risk of harm or damage to the cultural landscape is avoided including water bodies and wetlands (see Chapter 15.1(ii)).

One submitter said Darlot and Dooen Swamps are wetlands with important ecological and cultural function.

⁶² Mr Lane expert witness statement, page 35

(iv) Discussion

The relevant environmental objectives of the Project are:⁶³

Groundwater drawdown and/or mounding will result in no material impact on the health and function of potential GDEs.

Process water infiltration to the LPS [Loxton Parilla Sands] groundwater aquifer will result in no adverse material change to the groundwater environmental values associated with stock water bore use or GDEs.

EES Chapter 17 notes the GDE and species environmental objectives are the most stringent benchmark in the chapter. EES Appendix L notes “... *it has been assumed that the groundwater quality must be protected to maintain aquatic ecosystems and GDEs... Therefore no specific groundwater assessment has been undertaken on the impact of traditional owner values*”.⁶⁴

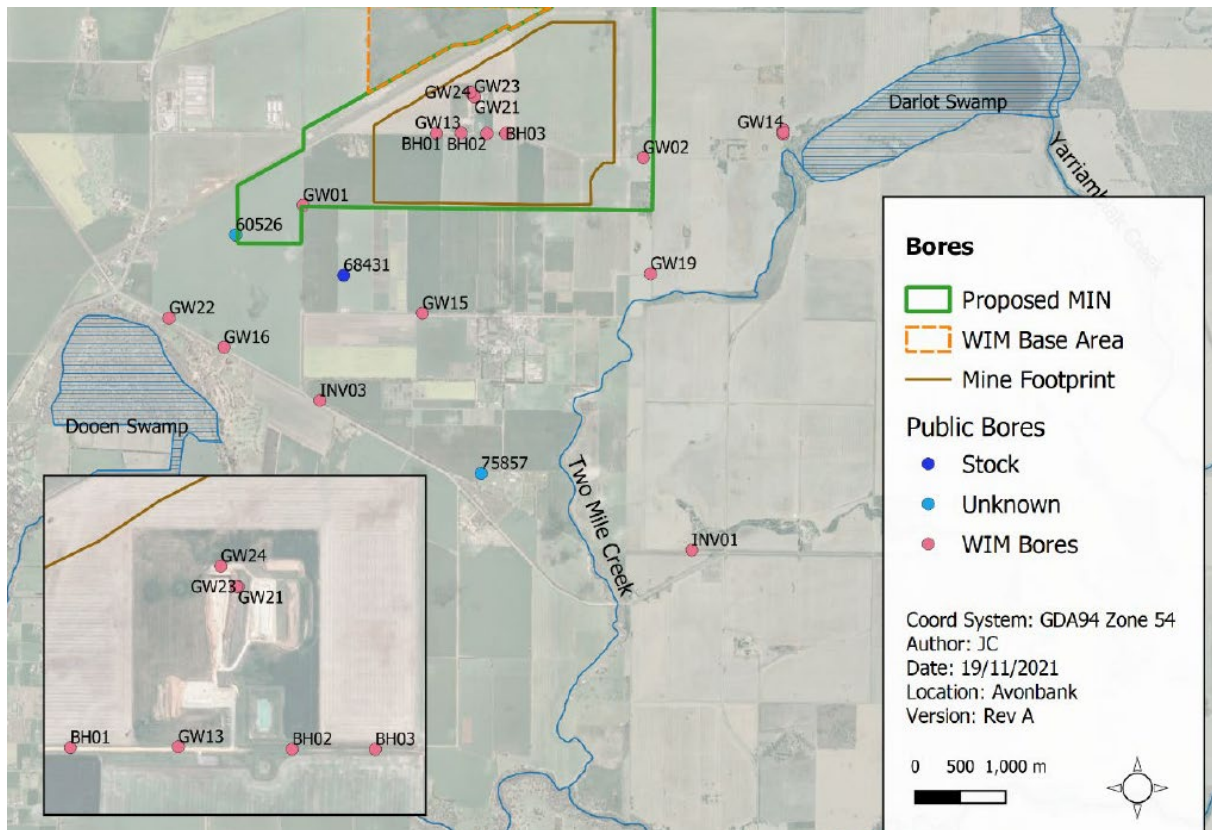
The EES explains the mitigation measures relevant to avoid and mitigate impacts on GDEs including the preparation of a GWMP and requirements to monitor groundwater. The ‘Day 4’ EMF includes requirements for:

- Monitoring of GDEs if Project related groundwater drawdown or mounding, or changes to groundwater quality, are recorded. This includes targeted GDE health monitoring if the performance standards are exceeded. (GW-05 and FF-05)
- The GWMP must address aspects relating to Project related groundwater drawdown/mounding, changes to the groundwater chemistry and associated potential impacts to sensitive receptors including GDEs. (GW-08)
- Establishment of a GDE monitoring protocol to be implemented if certain groundwater flux performance standards are exceeded. (GW-08)
- A root cause investigation must be undertaken, and corrective actions/contingencies must be identified and implemented. (FF-05)
- Targeted monitoring of GDEs must be undertaken over the course of the Project if adverse groundwater effects (flux or hydrochemistry) are recorded that could propagate to areas of potential GDEs. The mining of Block A must provide an opportunity to verify the actual groundwater effects against the groundwater model and must enable a tailored and specific GDE monitoring program to be established if required. (GW-0B)

As shown below, the Proponent has installed a number of bores between the mine site and the GDEs that will support the proposed monitoring (see Figure 23).

⁶³ EES Chapter 17, page 17-32 and EES Chapter 21, page 21-29

⁶⁴ EES Appendix L, page 86

Figure 23 Groundwater bores in immediate vicinity of the Project

Source: Excerpt from EES Chapter 17, page 17-7

Given how stringent the proposed environmental objectives are relating to GDEs, and ecological and cultural significance of these values, it is important to verify the groundwater model as proposed for Block A (GW-OB), which is within close proximity to the GDEs.

The Committee recommends the requirements of GW-OB be strengthened and clarified to:

- specify the timing of monitoring during mining of Block A, with a requirement for a minimum of monthly monitoring during the first year
- for the outcomes of monitoring to inform any changes or additional EMMs.

The Committee also recommends:

- renaming FF-05 from Groundwater and surface water management plans to Groundwater Dependent Ecosystem Health and requiring any root cause investigation be undertaken in consultation with a suitably qualified ecologist
- cross referencing GW-OB: Targeted monitoring of groundwater dependent ecosystems in GW-05.

These changes are included in the Committee's recommended EMF at Appendix G.

The Committee supports the other EMMs related to GDEs in the 'Day 4' EMF.

(v) Findings

Subject to its recommendations, the Committee finds:

- impacts on GDE's have been adequately assessed

- the measures proposed in the EMF are adequate to sufficiently avoid, mitigate or manage the GDE environment effects, and environmental effects on GDE's are acceptable .

(vi) Recommendations

The Committee recommends:

Environmental Management Framework

Include the following changes:

- a) **Edit mitigation measure GW-05: Groundwater dependent ecosystem studies to:**
 - include a reference to GW-0B related to targeted monitoring
- b) **Edit mitigation measure FF-05 to:**
 - rename the mitigation measure 'Groundwater Dependent Ecosystem health'
 - require that any root cause investigation be undertaken in consultation with a suitably qualified ecologist.
- c) **Edit monitoring measure GW-0B: Targeted monitoring of groundwater dependent ecosystems to:**
 - specify the timing of monitoring during mining of Block A, with a requirement for a minimum of monthly monitoring during the first year
 - for the outcomes of verification monitoring to inform any changes or additional mitigation measures in consultation with a suitably qualified ecologist.

These changes are included in Appendix G.

12.7 Fauna

(i) The issues

The issues are whether:

- fauna has been adequately assessed and surveyed
- impacts on fauna listed under the EPBC Act and/or FFG Act are acceptable.

(ii) What did the EES say?

The FFIA identified a number of EPBC listed fauna with moderate or above likelihood of occurrence in the study area, including the Growling Grass Frog, Striped Legless Lizard and Golden Sun Moth. Areas where water is present may provide habitat for migratory and marine bird species including the White-Throated Needle Tail.

Targeted surveys were conducted for Golden Sun Moth (*Synemon plana*), Reddish Orange Sun Moth (*Syemon jcaria*), Pale Sun Moth (*Synemon selene*) and Striped Legless Lizard (*Delma impar*) during 2018 and 2020, however none were recorded. No targeted surveys for the Growling Grass Frog were conducted. No targeted surveys were made in the utilities infrastructure corridor for fauna. No surveys undertaken for threatened aquatic species such as the silver perch and freshwater catfish however it was submitted that they could be present in areas of the utility corridor. Further targeted surveys were recommended.

Based on desktop reviews there is the potential presence of the EPBC Act and FFG Act White-Throated Needletail which is listed as vulnerable. There have also been recent sightings of listed species including Australasian Shovelers, Great Egrets, Musk Ducks, Brolgas, Hooded Robins and the Black Falcon within 20 to 25 kilometres of the Project site.

The EPBC Act listed Mallee Bird community of the Murray Darling Depression Regions and the FFG listed Victorian Temperate Woodland Bird Community were also thought could be present on the retention licence area but they could not be surveyed due to the dry conditions.⁶⁵

The 2020 surveys found the dam at the Viterria facility (just north of Dooen which is partially within the retention licence, but outside the mining footprint) regularly contained a large number of waterbirds. Ten bird species listed under the Marine Schedule of the EPBC Act, two species listed under the Migratory Schedule of the EPBC Act and three species listed on the Victorian Advisory List were recorded in the retention licence area.⁶⁶ It was therefore considered that water birds including listed water birds, may utilise the other areas in the development extent when water is present.⁶⁷

Cumulative impacts were identified as land clearing (classified as a threatening process in EPBC Act) and, under the FFG Act, loss of native vegetation, habitat fragmentation and loss of hollow bearing trees.⁶⁸

The EES identified there may be a cumulative impact on the Victorian Temperate Woodland Bird Community from the Avonbank Project and the Wimmera Mineral Sand project. However, the cumulative impacts from Donald Mineral Sands and the Murra Wurra Wind Farm and other impacts from the Wimmera Mineral Sand project could not be quantified due to insufficient information about the other projects.

(iii) Evidence and submissions

The Proponent relied on the evidence of Mr Lane.

Mr Lane's evidence included a comprehensive table of the likelihood of occurrence of listed fauna.⁶⁹

Mr Lane summarised the listed species as either being likely in or near the Project as being:

- 10 EPBC Act listed threatened fauna species
- 8 EPBC Act listed migratory bird species
- 22 FFG Act listed threatened fauna species.

The Flora and Fauna Peer Review identified that in addition to those identified in the FFIA, listed species that are likely to, or may occur in the project area include:

- White Bellied Sea-Eagle (FFG listed as endangered) may forage on site
- Brown Tree creeper (EPBC listed as vulnerable, newly listed)
- Black Falcon (FFG listed as critically endangered)
- Little Eagle (FFG listed as vulnerable)

⁶⁵ EPBC Act listed Mallee Bird community of the Murray Darling Depression Regions and the FFG listed Victorian Temperate Woodland Bird Community are similar

⁶⁶ The Victorian Advisory List was revoked in 2020 to provide on list, the FFG Act Threatened List

⁶⁷ Ecology Australia 2019

⁶⁸ EES Chapter 21, page 21.1

⁶⁹ Appendix 4 July 2023

- Square Tailed Kite (FFG listed as vulnerable)
- Blue Winger Parrot (EPBC listed as vulnerable, newly listed)
- Australasian Shoveler (FFG listed as vulnerable)
- Common Greenshank (FFG listed as endangered)
- Bearded Dragon (FFG listed as vulnerable).

Mr Lane gave evidence that due to the largely degraded nature of the habitat within the Project Area and the limited extent of high quality habitat available in the surrounding region it is unlikely that habitats within the study area are critical to the survival of these EPBC Act listed species. He did not consider the impacts as significant. Some fauna including birds are highly adaptive and many will return when the conditions are right.

Mr Lane endorsed the residual impacts on listed fauna as identified, provided a comprehensive range of measures to minimise the impact on fauna are included in the EMF, including:

- minimising impacts on fauna during construction (FF-04)
- detail monitoring to verify the effectiveness of avoidance and mitigation measures, including related to fauna condition (FF-06)
- periodic targeted fauna surveys *“if the native vegetation condition assessment demonstrates the vegetation represents habitat that is likely to be used by listed fauna”* (FF-06)
- consideration of targeted translocation of significant fauna in consultation with DEECA as part of native vegetation rehabilitation (FF-07).

DEECA was satisfied the assessment had been adequate and did not raise concerns about the Project’s impact on fauna.

Several submitters expressed general concern about the impact the Project will have on the local fauna. One submitter said the targeted surveys were done in exceptionally hot weather.

(iv) Discussion

The Project site is used mainly for cropping and much of potential habitat is degraded.

Some limited survey work was undertaken. There are a number of shortcomings in the fauna surveys which the FFIA relies on including:

- its limited in scope due access restrictions across much of the MIN area (see Figure 22)
- surveys were undertaken in dry conditions with no water in dams and other water sources on which some listed fauna would rely on
- targeted surveys were limited to three species and here has been no formal survey of fauna in the utilities corridor.

Due to these shortcomings more comprehensive surveys of the whole development extent and the utilities corridor are required. Baseline fauna surveys must be undertaken prior to construction commencing, with a schedule of future fauna surveys in line with the Project stages. These surveys should be organised in consultation with DEECA. The Committee recommends this as a new monitoring measure.

While the proposed avoidance measures generally relate to protecting flora, these in turn will provide habitat for fauna. With the addition of the Committee’s recommended monitoring measure, the fauna mitigation measures are comprehensive and supported by the Committee.

(v) Findings

Subject to its recommendations, the Committee finds:

- native fauna have not been adequately surveyed and survey work must be ongoing throughout delivery of the Project
- the measures proposed in the EMF are adequate to sufficiently avoid, mitigate or manage the fauna environment effects
- impacts of the Project are acceptable.

(vi) Recommendation

The Committee recommends:

Environmental Management Framework:**Include the following changes:**

- a) **Add new monitoring measure FF-0D: Fauna surveys to:**
 - **require targeted fauna surveys be undertaken in consultation with the Department of Energy, Environment and Climate Action prior to construction**
 - **require a schedule of fauna surveys be developed and implemented that aligns with the Project's stages.**

This change is included in Appendix G.

12.8 Overall conclusions on flora and fauna issues

There are no biodiversity impacts that preclude the Project being approved or the evaluation objective being achieved. The EMF should, however, be amended to require further surveys and monitoring related to flora, fauna and groundwater, and further efforts made to avoid and minimise native vegetation removal

13 Socioeconomics

13.1 Introduction

The relevant evaluation objectives are:

- Achieve the best use of available mineral sands resources, in an economically and environmentally sustainable way.
- Minimise adverse social, land use and infrastructure effects.

Socioeconomics is discussed in:

- EES Chapter 5 – Community Engagement
- EES Chapter 20 – Socioeconomics
- EES Appendix N – Economics
- EES Appendix O – Social
- EES Attachment 1 – Stakeholder Engagement Report.

The exhibited EMF included the avoidance and mitigation measures shown in Table 43.

Table 43 Socioeconomics – avoidance and mitigation measures

Code	Measure
SE-01	The development extent has been designed to avoid direct impacts on dwellings, historic sites, patches of vegetation and key public infrastructure.
SE-02	An EMS will be established and maintained to monitor and respond to emerging issues and to avoid and minimise impacts to the community so far as reasonably practicable.
SE-03	A Workforce Accommodation Strategy will be developed in consultation with key stakeholders.
SE-04	Targeted community programs will be funded to support the local community.
SE-05	Land Access and Compensation Agreements will be negotiated such that landholders are reasonably compensated.
SE-06	A Rehabilitation Plan will be developed and implemented to return mined land to the landholder with objectives met as soon as possible after mining.

The Committee has had regard to relevant submissions, expert evidence (see Table 44) and the following technical notes:

- TN-01 Workforce accommodation (D38)
- TN-17 Cumulative effects of the Project (D106).

Table 44 Social expert evidence

D#	Party calling expert	Expert	Firm	Area of expertise
D35, D72 and D129a	Proponent	Mr Glenn Weston	Public Place	Social impact assessment

13.2 What did the EES say?

EES Chapter 20 provides an overview of social and economic effects of the Project, supported by:

- EES Appendix N – Economic Impact Assessment, REMPLAN, July 2021 (EIA)
- EES Appendix O – Social Impact Assessment, Public Place, February 2023 (SIA).

The EES explained the methodology of the EIA and SIA, including characterisation of existing conditions, identification of potential impacts and assessment of residual impacts with avoidance and mitigation measures in place.

It identified potential sensitive receptors with consideration of spatial extent of the Project, associated likely effects and outcomes stakeholder and community engagement (see Table 45).

Table 45 Sensitive receptors

Receptor Type	Sensitive Receptors
Landholders	Landholdings and occupants of residential dwellings within the immediate vicinity of the proposed mining licence and WBA that may be subject to changes in land use.
Residents	Residents and visitors of affected settlements.
Users of public land, waters and facilities	Community using public land, waters/waterways and public facilities.
Longerenong College	Longerenong College students, staff and accommodation village.
Dooen Hall	Users of Dooen Hall.
Dwellings on the haulage route	Residents situated adjacent Henty Highway.
Community facilities and services	Users of facilities in the Horsham and services across the HRC.
Horsham community and WSM community	General public residing and working in the HRC and across the WSM region.
Housing market participants	Renters and home buyers in Horsham and surrounding settlements.

Source: EES Chapter 20, page 20-13

The EES included measures to avoid and mitigate residual effects, including:

- Avoid
 - the development spatial extent has been designed to avoid direct impacts
- Minimise
 - preparation and implementation of an EMS for all Project activity areas
 - preparation of a Community Engagement Plan
 - preparation of a Workforce Accommodation Strategy
 - targeted community support programs
 - LACAs.

Residual impacts were assessed with consideration of:

- measures to avoid and/or minimise impacts to sensitive receptors so far as reasonably practicable
- the magnitude of the social effects and the sensitivity of the receptors
- economic modelling to determine the total economic and employment impact to the State, regional and local economy for each Project phase
- the cumulative effects of other projects across the region.

The EES also describes the requirements for a Rehabilitation Plan that will cover all Project activity areas and will define the end land use with consideration of the views of landholders and the broader community. EES Attachment 3 includes the preliminary Rehabilitation Plan.

EES Chapter 20 acknowledges but does not repeat the measures that will be implemented to manage amenity impacts relating to noise and vibration, air quality and traffic and transport.

Overall the Project is expected to have a significant positive socioeconomic impact. Residual impacts include:

- direct land use impacts, specifically displacement of current land use and residents (moderate negative impact)
- amenity effects, including dwellings surrounding the Project (moderate to minor impact), townships and settlements (minor to negligible impact) and Longerenong College (negligible impact)
- social profile impacts, including demographics (positive impact), community facilities and services (negligible to minor positive impact) and social cohesion (minor positive)
- community impacts, including local labour market (long-term positive residual impact), housing market (minor to negligible impact)
- economic impacts (significant positive economic impact on the region and State).

The EES says the Project is estimated to generate a total \$5.7 billion in additional Gross State Product over the life of the Project, and a gross revenue output of \$335 million each year in the Wimmera Southern Mallee Region. Economic impact related to the loss of agricultural production is estimated to be a fall in regional gross revenue by \$465,450 each year.

Cumulative impacts were assessed with consideration of the proposed mineral sands mines in the region and other major projects. While there is limited information available and timing is uncertain for some projects, the EES states:

- it is less likely the projects will all commence at the same time, which will allow for additional demand for housing to be introduced to the market progressively
- the projects are likely to increase the size and skill of the workforce, however the long-standing skills gap in western Victoria may be exacerbated due to the pipeline of projects
- cumulative demand for community services and facilities is likely to improve viability
- cumulative demand for medical services would be relatively minor, but may exacerbate the ongoing challenge to attract and maintain medical professional in the region.

Preliminary economic modelling of the potential cumulative impacts of the four mineral sands mines projects in the region determined economic impact on Victoria of \$750.2 million Gross State Product during construction and \$769.9 million Gross State Product for each year of operation, with Avonbank contributing 25 per cent of cumulative totals. There is an opportunity for the region to become a regionally significant hub, and modelling indicates there would be a total of 1,766 full time equivalent jobs for the region and 3,867 full time equivalent jobs for Victoria.

13.3 Economic benefits

(i) The issue

The issue is whether the Project:

- will deliver the economic benefits as claimed
- the expected Project benefits are acceptable.

(ii) Submissions

The Proponent submitted the Project is expected to bring significant economic and social benefits for Horsham and the wider region. It explained the benefits included employment and:

- an estimated \$6 million in royalties each year over 30 years
- approximately \$388 million in direct and indirect taxation and other indirect flow on effects

- targeted community support programs providing training, assisting Indigenous employment and facilitating research.

The Proponent referred to EES Chapter 20 and Appendix N, stating the Project's economic impacts have been modelled using REMPLAN which is an economic modelling methodology widely applied by government in Victoria.

The Proponent explained that while some of the information in the *Wimmera Southern Mallee Mining Sector Plan* (2012), referred to in the EIA, is now dated, "*the potential economic value of mining within the region, and the employment and economic diversity opportunities it presents, are consistent with the more recent directions set in the Strategy and Growth Plan*".⁷⁰

In closing the Proponent submitted there is general acknowledgement and support in many submissions for the significant economic and social benefits of the Project, including hundreds of long-term jobs and flow of addition income to the region among other things. These benefits were not challenged in any serious way.

Council submitted it expected the Project would have significant benefit to the region's economy and vitality, including employment, procurement, diversification and flow on benefits for social and economic wellbeing. Council considered the broader regional economic benefits of the Project may be overstated, but "*not to a significant extent*".⁷¹ It identified factors that may not have been fully considered including:

- externalities, such as cost of road accidents, carbon emissions and housing prices
- ratio of workers sourced from the region may have been overstated
- economic multipliers may not be accurate and the use of national level multipliers is not necessarily appropriate.

Council noted the EIA had not considered the impact on Council rate revenue as the Project is exempt from rates during mining.

Many submitters considered the Project would bring extensive economic benefits to the region, including investment, innovation, employment and business opportunities.

Some submitters raised concerns the economic benefits were overstated, short term, unsustainable and high risk. One submitter raised issues including:

- the *Wimmera Southern Mallee Mining Sector Plan* (2012) cited in EES Appendix N is out of date
- the modelled benefits relied on there being no adverse effects and full rehabilitation
- estimated royalties are unlikely to materialise
- job estimates for local communities are over estimated
- 2021-2022 estimates from the Australian Bureau of Statistics show the mining and manufacturing sectors are the largest detractors from aggregate labour productivity growth
- REMPLAN did not undertake independent review of the Proponent's estimates of annual loss of agricultural revenue
- loss in agricultural revenue and changes to farm land values have not been fully accounted for

⁷⁰ Proponent Part A submission (D23), page 38, referring to the Wimmera Southern Mallee Regional Growth Plan, 2014

⁷¹ Council submission (D100), page 34

- whether the Proponent had complied with section 26A(3) of the MRSD Act relating to 'Statement of economic significance if agricultural land covered by licence', which must be made with respect to each separately owned or occupied property
- the assessment of benefits must be in the context of net community benefit.

Other submitters raised concerns the:

- Proponent would not be charged rates for use of the WBA
- economic benefits would not be steady
- effect on health and community morale had not been defined economically and will likely exceed any potential economic weight.

(iii) Discussion

The EIA was authored by REMPLAN which has expertise and experience in regional economic modelling, and as noted by the Proponent, REMPLAN uses a methodology widely used by government. The Committee was not presented with any economic evidence presenting an alternative view to the EES.

A large number of submissions supported the Project because of the anticipated economic benefits. Objecting submissions that raised speculative issues about the assessment of economic benefits, but were not supported by relevant data, evidence or analysis, were not of assistance to the Committee.

Consistent with submissions from the Proponent and Council, the Committee finds that the Project is likely to deliver significant economic benefits, and provides the following response to issues raised in submissions.

The Project is supported by local, regional and State government policies and strategies relating to economic development (see Appendix F). Council's Municipal Planning Strategy (Clause 02.03-4) of the Planning Scheme states:

Mining of the sands provides employment opportunities and significant economic benefits for the municipality.

The Committee agrees with the Proponent that while dated, the information in the *Wimmera Southern Mallee Mining Sector Plan* (2012) is consistent with more recent strategies which are also referenced in the EIA. For example, the *Wimmera Southern Mallee Regional Growth Plan* (2014) which states:

- major earth resources projects can contribute significantly to economic development and diversifying the economy
- there are significant mineral sands deposits near Horsham
- while the sector provides direct employment for only two per cent of the regional workforce, the flow on effect is much higher due to jobs and associated industries
- mining employment is forecast to double over the next 25 years.

Regarding estimated loss of agricultural revenue, the EIA documents report assumptions including:

This report attempts to estimate the potential loss in regional economic activity due to the disruption of agricultural production associated with Avonbank. Estimates of the annual loss of agricultural revenue was provided by WIM. It is outside the scope of this report for REMPLAN to undertake an independent review of the agricultural estimates provided.

While it would have been useful if REMPLAN had peer reviewed the estimates of annual loss of agricultural revenue provided to it by the Proponent, the Committee notes:

- REMPLAN did not raise any concerns with the agricultural revenue data provided to it by the Proponent
- it received and heard submission from the Wimmera Southern Mallee Development Association (S90) and Victorian Farmers Federation (VFF) (S145) who, while raising issues relating to workforce and land rehabilitation, did not raise concerns with the overall economic benefits or estimates relating to agricultural land value and crop revenue
- no submitter provided alternative estimates of annual loss of agricultural revenue.

Further during the Hearing the Committee heard submissions about the varying value of crops depending on the condition of paddocks, seasons and management. In the context of this variability and in the absence of contra evidence, the Committee is satisfied that loss in agricultural revenue is adequately considered in assessing overall likely economic benefit of the Project as presented in the EIA.

The Committee understands that agricultural land value and crop revenue loss will be taken into consideration when negotiating land purchase or LACA's with each affected landholder as required by the MRSD Act.

The EIA explained its use of economic multipliers to calculate the flow on effects for the region's economy. For example, in its conclusion the EIA described its use of Type 2 multipliers and identified whether the multipliers used are for Victoria, the region or the Council area.⁷² It is not clear why Council raised issues that the multipliers were national level. Council concluded that while it thought economic benefits were overstated it was satisfied this was not a significant issue. In the absence of detailed submissions or evidence the Committee agrees.

The economic outcomes and benefits are dependent on the Project being successfully delivered. The Committee was not presented with any submissions or evidence this was not possible or likely. Issues relating to successful land rehabilitation and productivity are addressed in Chapter 7 of this Report.

Other relevant issues are discussed in other chapters of this Report, including:

- employment and workforce (see Chapter 13.4)
- housing (see Chapter 13.5)
- GHG emissions and loss of soil carbon (see Chapters 15.3 and 7.2))
- traffic and road maintenance (see Chapter 9).

The Committee has no role in directly considering impacts to Council's rate revenue. This may be taken into consideration through other mechanisms such as the MOU discussed in Chapter 2.5.

(iv) Findings

The Committee finds:

- the Project is likely to bring significant economic benefits

⁷² EES Appendix N, page 89 - Type 2 multiplier = Includes the Direct Effect + Supply-Chain Effects + Consumption Effects. For example, if you have a Type 2 output multiplier of 2.011 then for every direct one dollar increase in output you would expect to see an extra \$1.01 of activity generated within the region due to the supply-chain effects plus the consumption effects.

- delivery of the Project will contribute to the evaluation objective to achieve best use of available mineral sands resources in an economically and environmentally sustainable way.

13.4 Workforce

(i) The issues

The issues are whether the Project:

- will result in competition for labour from other industries and increase cost of wages
- effects on the workforce are acceptable.

(ii) Context

TN-01 Workforce accommodation explains the expected Project workforce is:

- 150 to 200 workers during construction for one year
- 232 workers during mining and operations every year for 30 years
- 165 workers during the decommissioning for six years.

It is expected:

- during construction between 25 and 75 per cent of the construction workforce will be sourced from within the Wimmera Southern Mallee region
- during operations approximately 25 percent of the workforce will be sourced from outside the region
- for every direct job with the Project there is likely to be one and half indirect full time equivalent jobs supported in the region (total employment effect during operations estimated to be 588 full time equivalent jobs).

According to the EIA:

- the rate of local unemployment is well below the State average of 5.4 per cent (as at 2020), at between 3 and 5 per cent in Horsham and between 3.4 and 4.8 per cent for the Wimmera Southern Mallee region
- it is estimated there are 9,361 existing jobs in Horsham and 23,360 across the region (based on 2016 census data)
- top employing industries include for Horsham health care, retail, construction and agriculture, and for the region agriculture, health care and retail trade.

The EIA concludes the Project:

- is expected to diversify employment opportunities for the local and regional workforce, which will support an increase in local employment
- has the potential to adversely impact the workforce for other industries in the short term, however increased employment opportunities is expected to attract additional workers.

The EIA recommends the Proponent invest in workforce development to monitor and mitigate any adverse impacts in terms of labour and skills shortages.

The SIA found the Project would create employment benefits for the region, and would assist in attracting and retaining young adults in the region. It notes the Proponent proposes a Targeted Community Program intended to enhance the benefits of the Project for the region, with a focus on but not limited to skills development and Indigenous employment programs.

(iii) Evidence and submissions

Mr Weston gave evidence that the Project is likely to impact labour supply and attract workers from other industries across the region. He notes the EIA states the Project has the potential to *“adversely impact labour supply in industries such as agriculture, construction and manufacturing”*, but concludes the labour force would grow quickly to meet additional demand.

He identified positive benefits including:

- there may be job opportunities for appropriately skilled workers who currently live in the region and work outside of the region
- the local training and employment opportunities may assist in attracting and retaining young people in the region and provide opportunities for those currently unemployed.

The Proponent submitted the Project will have a positive economic and community impact through employment creation and skills development. It submitted the Project offered an additional economic benefit in the form of targeted community support programmes intended to provide training opportunities and assist employment.

During the Hearing the Proponent submitted revised SE-04 to reflect the detail in EES Chapter 20. The revised SE-04 includes a requirement for targeted community support programs, including those which focus on:

- skill development and apprenticeship programs
- indigenous employment programs
- encouraging local small businesses to tender on goods and services contracts for the Project.

Council considered the Project would create jobs in the region. It submitted it is likely the Project will draw on personnel currently engaged in other employment, which with current low levels of unemployment and limited skilled staff in some disciplines, will present challenges to the local labour market. This will be exacerbated by the capacity of the mine to offer higher salaries than other industries.

Council recommended a strategy be developed addressing workforce and associated issues including housing, childcare, education and health. It submitted a key area of focus should be fostering improved availability of skilled labour for the Project and existing businesses. Council did not seek drafting changes to SE-04 Targeted community support programs in its comments on the Proponent’s ‘Final day’ version of the EMF.

Many submitters supported the Project in anticipation of the employment opportunities it would bring. Support for the Project included:

- flow on economic benefits for the region, including for local businesses
- the Project will bring new jobs and workers with families who will also work in other sectors of the community
- support for job opportunities that retain young people in the region
- diversification of the economy which will protect the community and region from changes in other industries.

The Wimmera Southern Mallee Development Association (S90) supported the Project and submitted investment in skills building and career opportunities is crucial. It provided examples of skill and training programs underway, such as by the Minerals Council of Australia in partnership with Federation University. It recommended these programs continue and be complemented by

government resources and engagement with schools and training organisations to identify career opportunities.

The Wimmera Southern Mallee Local Learning and Employment Network (S115) supported the Project noting it will provide significant employment and training opportunities for young people, broaden and improve the skill base across the region's workforce, diversity the economy and provide opportunities for local businesses and industry to grow. It submitted it was important for the Proponent to work productively with stakeholders.

Several submitters were concerned about impacts on the existing workforce and small businesses losing employees to the Project. Issues raised include:

- shortage of labour when it is already hard to find skilled staff
- potential to increase wages.

One supporting submitter was concerned businesses may lose staff to new mining jobs. He considered the risks could be reduced and managed through, for example, sub-contractor supply engagement.

(iv) Discussion

Overall the Project is likely to result in significant workforce benefits for the region. While there will likely be short term impacts resulting from the Project attracting local workers from other industries, these are likely to resolve as the workforce grows.

Delivery of the proposed SE-04 Community Support Strategy is a positive and proactive way to manage any adverse effects of changes to the workforce as a result of the Project. It will contribute towards the evaluation objective to minimise adverse social effects.

SE-04 includes a requirement that:

Programs will be established to encourage local small businesses to tender on goods and services contracts over the life of the Project.

This will assist with addressing the concerns of local businesses regarding potential impact on workforce, and will help strengthen the local business supply chain. The requirement is supported by the Committee and included in its recommended version of the EMF.

The Committee notes the EIA states:

Avonbank and similar projects across the wider region will lead to some economic structural change. Any structural change can leave workers in industries that are in long-term decline with fewer employment opportunities. Relevant education, training and skills development has long been acknowledged as a means to reduce instances of long-term unemployment in regional Australia.⁷³

While SE-04 will contribute in some way to supporting workers through this process of economic structural change, issues resulting from broader economic structural change across the region are beyond the responsibility of the Project. Nevertheless, there are opportunities for the Project to make a positive contribution and support local employment.

Noting the significant role Council has in economic development it is important the Proponent consult with Council in development of its community support strategy. EES Chapter 5 – Community Engagement identifies Council as a key stakeholder and commits to engaging through

⁷³ EES Appendix N, page 74

an MOU “to ensure the best socioeconomic outcomes for the Council”. The Proponent should continue to work with Council under its MOU to facilitate as many positive outcomes as possible and minimise negative employment outcomes across the region.

As noted by submitters, it is important for the Proponent to consult with other relevant stakeholders, such as local training providers, during preparation of the strategy to ensure a coordinated approach.

The Committee suggests modification of the wording of SE-04 to include a focus on workforce support and development, to require consultation with Council and other relevant stakeholders in preparation of the strategy, to require the strategy be developed before construction commences and to be delivered throughout the life of the Project. The Committee’s proposed wording is shown in its recommended version of the EMF at Appendix G.

(v) Findings

The Committee finds:

- the Project is likely to bring significant employment opportunities
- there are likely to be short term workforce impacts, however the Project will offer increased employment opportunities and attract additional workers
- subject to its recommendations, the workforce effects are acceptable.

(vi) Recommendation

The Committee recommends:

Environmental Management Framework

Include the following change:

a) Edit SE-04: Targeted community support programs to:

- **include a focus on workforce support programs and include requirement for the ‘community support and workforce development strategy’ to be developed in consultation with Council and other relevant stakeholders before construction commences and to be delivered across the life of the Project.**

This change is included in Appendix G.

13.5 Housing

(i) The issue

The issue is whether workforce accommodation needs and impacts on temporary and permanent housing have been adequately considered and addressed.

(ii) Context

The SIA recommends a Workforce Accommodation Strategy be established including:

- estimates of housing needs of the Project
- a schedule of housing controlled by the Proponent
- an estimate of permanent and temporary housing available on the market, and agree percentage to be occupied by imported workers

- assessment of the need for mitigate strategies, including Drive-In Drive-Out and Fly In Fly out positions.

It recommends the housing requirements of the Project workforce be communicated to the market immediately following Project approval to enable the market to take advantage of opportunities.

TN-02 Workforce accommodation explained:

- the Proponent had undertaken an assessment of accommodation options during Project planning and feasibility, including consideration of establishing single persons quarters or integrating workers and families with established accommodation
- consultation with the Community Reference Group, Council and other stakeholders indicated a strong preference for the workforce to be accommodated in the existing community, which would have better outcomes than other options, including having people moving permanently to the region, benefits for businesses and community groups, and better mental health outcomes for personnel.

Consultation and targeted research identified:

- it is expected that there would be sufficient accommodation capacity to meet the needs of the construction workforce (at most likely to be 16 per cent of rooms available in the region)
- a number of contingency measures should be explored through the Workforce Accommodation Strategy before construction commences
- during the first three years of operations Drive-In Drive-Out options will be made available to soften the impact on the residential rental market.

(iii) Evidence and submissions

Mr Weston was confident the housing needs of the Project's workforce could be met. He advised the Project would generate demand for:

- 50 – 150 beds from temporary or short term accommodation during construction
- housing for approximately 58 households during operations.

Mr Weston considered the Workforce Accommodation Strategy proposed as a mitigation measure would provide up-to date assessment of supply/unused capacity in the context of workforce requirements. The SIA assumes this strategy would be developed and outlines what it should contain. Mr Weston said that TN-01 reiterates the minimum requirements set out in the SIA and added detail regarding contingency measures if a mismatch in housing capacity and workforce needs is identified.

The Proponent acknowledged the introduction of additional workers may impact on housing supply. The Proponent relied on the evidence of Mr Weston that the impacts are manageable with implementation of proposed SE-03 Workforce Accommodation Strategy.

Council submitted it did not agree with the conclusions of the EES there was substantial unused capacity in the region's temporary accommodation market, noting:

- the data relied was based on 2021 data during the COVID pandemic
- turning visitor and tourism accommodation over to workers would have a significant impact on Horsham's events and business visitation
- *Invest in the Grampians Tourism 2022* strategy advocates for more accommodation in the region to cater for a growing tourism market

- the use of motels and caravan parks for Drive-In Drive-Out workforce during construction needs to be reconsidered so as to not affect the region's tourism industry.

Council welcomed the Proponent's commitment to a Workforce Accommodation Strategy, however it submitted a clearer commitment to the provision of short term accommodation and investment is needed to mitigate social and economic effects, including higher prices for housing and rent. It submitted the labour markets are understated in the EES and impacts on the housing sector will require further and ongoing work. Council noted the population data for Horsham in Chapter 20 was incorrect and recommended the data and analysis should be updated to reflect the 2021 census.

Several submitters were concerned about the impacts on housing and considered the issue needed proper analysis and strategies to manage impacts. Issues included the:

- availability of housing and impact on property prices
- the influx of construction workers could not be easily accommodated
- the capacity to build more houses in a timely manner.

Several submitters were supportive of the Project and its potential to support future residential growth in and around Horsham. These submitters considered housing an issue that can be addressed and managed through a coordinated strategy.

One submitter who works in the local real estate industry including rental property and construction project management, submitted it was in regular consultation with Council and businesses in the development industry, and the industry is well positioned to respond to the anticipated growth in demand.

The Wimmera Southern Mallee Development Association (S90) supported the Project and submitted that growing the population and increasing housing stock was a major component to achieving future liability and enhanced economic growth for the region. It strongly supported development of a Workforce Accommodation Strategy. It recommended that depending on where the workforce comes from, it may be worth considering investing in support for settlement services for temporary visa workers. While noting it was outside the scope of the EES, it considered it important an integrated strategy addressing worker housing and infrastructure needs, taking into consideration the multiple key projects across the region.

(iv) Discussion

In line with broader economic benefits, the Project has the potential to support growth in housing for the region. To achieve potential Project benefits for housing, it is important to proactively plan for workforce accommodation to avoid and minimise social and economic effects. Submitters highlighted short term and temporary accommodation, particularly during construction, as requiring careful consideration and management.

The Workforce Accommodation Strategy is a proactive approach to ensure workforce accommodation needs can be met while managing effects on the housing market. The Committee supports the requirements of the Workforce Accommodation Strategy as detailed in the SIA, and the additional requirement proposed by the Proponent to explore contingency measures for the construction workforce. In the context of the importance of tourism and visitor accommodation for the economic vitality of the region, it is particularly important to mitigate short term impacts during project construction.

The SIA and EES Chapter 20 did not use the most current demographic and housing data which made it difficult to fully appreciate the potential effects of the Project. To be effective the Workforce Accommodation Strategy must be based on current data. The Committee recommends the use of current data is specified in SE-03.

The Committee supports the Workforce Accommodation Strategy being prepared prior to commencement of the Project. Given the significant changes in the property market over the past few years, and the different demands for the construction and operations phases of the Project, it recommends the Workforce Accommodation Strategy be reviewed periodically, including before Project operations commence. This will ensure any changes to market supply are identified, including impacts of the construction workforce on tourism accommodation, and mitigation strategies determined and enacted if required.

The Committee agrees with Wimmera Southern Mallee Development Association there would be value in preparing a wider Workforce Accommodation Strategy in the context of other major projects proposed for the region. While the preparation of a broader strategy is beyond the Project, it is important the Proponent participate in the preparation of any such strategy, and that the Workforce Accommodating Strategy be informed by any such projects. Any changes to market conditions resulting from other major projects can be taken into consideration in the periodic review of the Workforce Accommodating Strategy recommended by the Committee.

The Workforce Accommodating Strategy will be prepared in consultation with key stakeholders, and the Committee is satisfied the need for settlement support services for temporary visa workers will be considered if relevant and does not need to be specified in SE-03.

Subject to its recommended wording as shown in Appendix G, the Committee is satisfied SE-03: Workforce Accommodation Strategy is an appropriate response to manage identified impacts.

(v) Findings

The Committee finds:

- workforce accommodation needs and impacts on temporary and permanent housing will be adequately considered and addressed through development and implementation of the Workforce Accommodation Strategy
- subject to its recommendations, effects on housing are acceptable.

(vi) Recommendation

The Committee recommends:

Environmental Management Framework

Include the following change:

a) Edit mitigation measure SE-03: Workforce Accommodation Strategy to:

- ensure it is based on the most current data and is reviewed periodically, including prior to operations commencing.

This change is included in Appendix G.

13.6 Social Impact Assessment and community services

(i) The issues

The issues are whether the:

- SIA is adequate
- Project will result in unreasonable demands on local health services, childcare and education.

(ii) Evidence and submissions

Mr Weston was author of the SIA. He gave evidence that while some data had changed marginally since preparation of the SIA, it provided a reliable base for the assessment.

Mr Weston gave evidence the additional demand for community services would be minimal in the context of existing services. He said the demand resulting from the Project would contribute to the viability of existing community services rather than overwhelm them. Medical services are currently stretched and historically Horsham has had difficulty attracting and retaining General Practitioners. The projected uplift in demand for medical services would not be sufficient to fundamentally alter the balance of supply and demand.

Mr Weston concluded that while the supply and demand for childcare in Horsham is dynamic, the additional projected demand from the Project of approximately four places would not overwhelm supply. He explained:

- since the research phase for the SIA, provision of childcare places in Victoria has increased to 330 places per 1,000 children compared with 280 places per 1,000 children in Horsham
- Council's submission indicates it is increasing supply of Long Day Care places, and when this has occurred overall supply would be 350 places per 1,000 children which is above average
- the number of children aged 0 to 5 years old in Horsham is project to decline between 2023 and 2031.

Mr Weston gave evidence the Project would only have a small impact on demand for public secondary school enrolments, and there is notable spare capacity in the Catholic and independent schools. Mr Weston did not agree with Council that the Proponent should be required to prepare a strategy addressing childcare, education and health was needed, however the Department of Education should be informed about any population trends and implications for school planning and provision.

Council disagreed with a number of Mr Weston's statements regarding the SIA. It submitted:

- the SIA was based on out of date data and lacked analysis
- there are significant waiting lists for childcare and Long Day Care in Horsham
- Horsham is experiencing population growth which is increasing overall service demand.

Council sought for the SIA to be updated:

- with regard to current literature and strategies
- to quantify the actual additional demand on community services in the context of supply
- revisit demand for education and school capacity
- draft an EMM relating to augmentation of additional services required.

Further, Council submitted the Proponent should develop a strategy which clearly articulates the childcare needs of families who will be working at the Project and identify strategies to assist in making sure services are available. It suggested SE-03 could be expanded to include other social needs such as childcare, education and health, or alternatively another EMM drafted in a similar fashion to SE-04 could be developed that requires the Proponent prepare a strategy for addressing the social needs of the expanded population.

In closing, Council submitted the Proponent ought to offset social impacts relating to community and education services of the Project through *“further analysis and potentially funding and support through agreements with Council and other bodies”*.⁷⁴ Council did not seek specific drafting changes to the EMF in its comments on the Proponent’s ‘Final day’ version of the EMF.

Many submitters supported the Project and expected it would result in positive impacts for the community, including:

- opportunities for development and viability of community and health services
- support for community development projects and groups
- employment opportunities and benefits to housing (as described in previous chapters).

BGLC submitted it anticipated continuing discussions with the Proponent in relation to possible partnership agreements and opportunities for cultural and economic wellbeing of the Traditional Owners.

A small number of submitters were concerned the Project would result in negative community impacts, including concern that increased population may result in increased crime and reduced community cohesion.

Wimmera Southern Mallee Development Association (S90), while supporting the Project, submitted the Proponent should *“investigate the possibility of investing in community leadership to support community cohesion”*.

One submitter said the SIA Community Reference group was not representative, and questioned the validity of conclusion the Project will have a ‘moderate negative’ residual impact on the community and, with consideration of landholder impacts recommended this be changed to ‘negative’.

The Proponent relied on the evidence of Mr Weston, who concluded the social impacts were manageable. It:

- rejected claims the Project will result in increased crime, stating the Project will have a positive impact on the social and cultural life of the region
- explained the Avonbank Community Reference Group for the SIA included a broad range of stakeholders including Council, impacted landholders, sporting clubs, members of local businesses, the education sector and community groups.

Regarding landholder impacts, the Proponent submitted that *“without seeking to trivialise those impacts at the individual level, those impacts are not only compensable under the Minerals Act but are, in the final analysis, outweighed by the substantial benefits that the Project will provide to the community as a whole”*.

⁷⁴ Council closing submission (D128), page 2

In closing the Proponent provided further evidence from Mr Weston in response to issues raised by Council (D129a). Mr Weston said he considered Council's assessment unnecessarily negative given the small projected increase in demand for childcare. He explained the situation is comparable with demand across Victoria. Mr Weston encouraged the Proponent and Council to work together to ensure the Project delivers maximum benefit to the community. Specifically, the Proponent should give Council information regarding the size and composition of its workforce to assist with planning.

The Proponent submitted that Council had provided no basis to require the Project make a financial contribution to childcare services, in what is a user-pays system in Victoria.

(iii) Discussion

While some questions were raised about the currency of data used to inform the SIA the Committee was not presented with any information that led it to doubt the findings of the SIA and recommendations to mitigate identified impacts. On this basis the Committee does not support Council's suggestion the SIA should be updated, and expects current data will be used as required for development of specific elements of the Project. For example, as discussed in Chapter 13.5 above, the Committee recommends the Workforce Accommodation Strategy be developed using the most current data.

The Committee is satisfied the additional demands on childcare, education and health can be managed through the mitigation measures, subject to its recommendations. Consistent with the evidence of Mr Weston, the Committee has added to SE-04 Targeted community support programs to require the Proponent to communicate its anticipated workforce size and composition to Council and the Department of Education following Project approval. This will ensure these authorities can consider future demand in service planning.

The Committee does not consider the scale of impact to community services resulting from the Project warrants a separate strategy be prepared by the Proponent, and considers the increase in demand can be addressed through the usual community and education service planning processes.

The Committee notes Council did not seek further mitigation measures be included in its comments on the 'Final day' versions of the EMF. Further, the MOU and proposed mitigation measures provide opportunities for Council to negotiate or partner with the Proponent to achieve beneficial community and social outcomes. For example, SE-04 includes a community development fund. The community leadership support suggested by Wimmera Southern Mallee Development Association may be considered through such a program.

The Committee notes and supports the inclusion of Indigenous employment programs in SE-04.

The Committee was not given any evidence or information to substantiate concerns about increased crime, and accepts the Project is likely to overall have a positive social impact of the region.

On balance it is expected the benefits to the community as a whole outweigh impacts.

The Committee accepts the SIA's findings that residual impacts on land uses within the Project area are 'moderate negative'. As explained by Mr Weston, displacement of landholders will result in negative impacts, however the circumstance of each landholder varies and the significance of the impact varies accordingly. Mitigation measures include LACAs and compensation agreements

with landholders (LP-02), access to counselling services and staff training (SE-07 and SE-08), a rehabilitation plan (RH-01) as well as broader community programs (SE-02, SE-03 and SE-04).

(iv) Findings

The Committee finds:

- the SIA adequately captures the current situation and impacts, for the purposes of determining mitigation measures to manage effects
- the Project is not likely to place unreasonable demands on community services and facilities
- subject to its recommendations, effects on community services are acceptable.

(v) Recommendation

The Committee recommends:

Environmental Management Framework

Include the following change:

- a) **Edit mitigation measure SE-04: Targeted community and workforce support programs to:**
 - **require that the Proponent communicate the anticipated Project workforce size and composition to Council and the Department of Education following Project approval.**

This change is included in Appendix G.

13.7 Overall conclusions on socioeconomic issues

There are no socioeconomic impacts that preclude the Project being approved or the evaluation objective being achieved. The EMF should however be amended to ensure workforce, housing and community services impacts are appropriately managed and minimised.

14 Human health

14.1 Introduction

The relevant evaluation objective is:

Protect the health and wellbeing of the community, and minimise effects on air quality, noise, visual and social amenity.

Human health is discussed in:

- EES Chapter 18 – Human Health
- EES Appendix M – HHRA
- EES Chapters 11, 12, 13, 16, 17, 19
- EES Appendices F, G, H, K, L and Q.

The exhibited EMF included the avoidance and mitigation measures, as detailed in other chapters of this Report.

The Committee has had regard to relevant submissions and expert evidence (see Table 46).

Table 46 Health expert evidence

D#	Party calling expert	Expert	Firm	Area of expertise
D36	Proponent	Dr Lyn Denison	Tonkin and Taylor	Human Health
D37	Proponent	Dr Jackie Wright	Environmental Risk Sciences Pty Ltd	Mental Health

14.2 General human health

(i) The issue

The issue is whether human health impacts are acceptable.

(ii) What did the EES say?

The HHRA was informed by the outcomes of the AQIA, NVIA, Surface Water Impact Assessment and Groundwater Impact Assessment.

The HHRA established existing conditions, identified potential hazards and assessed residual risks once EMMs were implemented. Residual risks related to airborne particles, dust deposition and metals, noise, groundwater and surface water.

The HHRA included a review of cumulative impacts identified in other technical reports and concluded impacts were minor, and further assessment was not undertaken.

In summary, the HHRA concluded:

- The residual risks to human health from dust emissions, respirable crystalline silica (RCS) and metals from the mine construction and operation are negligible;
- The road traffic noise arising from transport of the ore may result in adverse health effects in Cavendish and Dooen – however, predicted existing noise levels would pose a similar risk. The increment from the Project is minor;
- Noise from the mine construction and operation is predicted to pose a negligible risk to the health of the local community;

- Dust and metal deposition on crops has negligible impact and would pose a negligible health risk;
- Residual risks for rainwater tanks are negligible for all; and
- Residual risks to human health associated with potential impacts to groundwater and surface water quality in the Project are considered to be negligible.

Subsequent to the initial HHRA assessment there were some design changes to the Project and these are described in the Addendum to the HHRA. The further assessment did not change the risk ratings.

Impacts of lighting were considered in EES Appendix F – *Landscape and Visual Impact Assessment*, Landform Architects, February 2023 (LVIA) which concluded residual impacts were minor to negligible.

(iii) Evidence and submissions

Dr Denison, who was author of the HHRA, gave evidence based on the information contained in the HHRA. She concluded:

- the residual risks of the Project for air quality, operational noise, groundwater and surface water would be negligible on the health of the local community
- predicted levels of metals in crops are well below maximum residue levels for the safe consumption of food
- predicted concentrations of metals in rainwater are well below relevant guidelines and pose a negligible risk
- the predicted noise levels from existing traffic in Cavendish and Dooen exceed World Health Authority *“road traffic noise guidelines and may result in adverse health effects such as sleep disturbance and cardiovascular effects. The predicted increases in traffic noise levels related to the Project are small relative to these guidelines”*
- the TMP should include measures to reduce traffic noise within towns to minimise potential health risks so far as reasonably practicable.

While predicted metal concentrations in rainwater would only pose a negligible risk, she recommended management measures related to rainwater tank water sampling and reactive dust monitoring.

Dr Denison reviewed the LVIA and submissions and said implementation of mitigation measures in the LVIA were critical to minimising health risks associated with artificial light at night.

Dr Denison’s evidence is referred to as relevant in other chapters of this Report.

Human health issues (radiation, noise and vibration, water and lighting) raised in submissions are documented in other chapters of this Report.

(iv) Discussion

The Committee relies on the HHRA and Dr Denison’s Expert Witness Statement. The Committee concludes the human health impacts are acceptable subject to its recommendations discussed in the following chapters of this Report:

- Chapter 6 – Radiation
- Chapter 8 – Air quality
- Chapter 10 – Noise and vibration
- Chapter 11 – Water

- Chapter 15.2 – Landscape and visual amenity (lighting).

(v) Findings

Subject to its recommendations in other chapters of this Report, the Committee finds the:

- measures proposed in the EMF are adequate to sufficiently avoid, mitigate or manage the general human health effects of the Project
- general human health effects are acceptable.

14.3 Mental health

(i) The issue

The issue is whether the mental health support is adequate.

(ii) Evidence and submissions

In response to the Committee's RFI which asked "*what consideration has been given to mental health impacts*" the Proponent engaged Dr Jackie Wright to provide expert evidence (D37). Dr Wright's expert witness statement included Annexure B - *Avonbank Mineral Sands Project: Impacts on mental Health/Wellbeing* which considered submissions on the EES raising issues relevant to mental health. The Committee considered Dr Wright's expert witness statement and did not require her to present her evidence at the Hearing.

Dr Wright noted the EP Act defined human health to include psychological health. Citing from various sources she noted that wellbeing equates to positive mental health and has attributes such as optimism and confidence as well as the ability to cope with life stresses. Poor mental health due to chronic and persistent negative stresses can lead to both illness and social problems.

Dr Wright's assessment was that the Horsham local government authority population has a similar level of resilience as the Victorian population. Like many rural and regional communities its medical services are stretched but it is well serviced with allied health services.

Overall Dr Wright considered the risks to mental health and wellbeing to be low. The potential employment opportunities and economic benefits would have positive impacts on the wellbeing for many in the Horsham community. Reduced housing availability, noise, traffic and air quality issues would negatively impact some in the population.

Dr Wright said the people most at mental health risk are the multi generational farming families who will be displaced for years from their land by the Project. She also noted that negotiating LACAs can be stressful as will be moving from the land which can put pressure on existing relationships. Furthermore other stressors for this cohort could be loss of income and employment and possibly loss of connectedness to community.

She also pointed out that farmers are known to be reluctant to access professional mental health services and had a higher rate of suicide than the general population.

Dr Wright recommended for those directly impacted by the Project, by mental health and/or financial impacts, the Project should provide them with details of resources and support services, including through the National Centre for Farmer Health.

Further, she recommended all staff be appropriately trained to be aware of and manage mental health and wellbeing impacts when engaging directly with landholders.

Chapters 1.2(ii) and 5(iii) document many landholder issues, including emotional strain experienced as a result of the Project.

Affected landholder submitters including the Scanlan Carroll submitters (D108) said:

- the Project is having mental health impacts on families ranging from sixth to first generation farmers
- the impacts range from sleepless nights, loss of control over their futures and inability to plan, possible loss of local connections and loss of many sentimental things they value
- the Project had created psychological and financial stress over the last 10 years and with years ahead of uncertainty.

One submitter considered the Proponent should pay for legal fees for independent legal advice to help landholders negotiate fair compensation.

On the other hand many submitters in the general community expressed enthusiasm about the Project for the opportunities it will bring.

The Proponent proposed two new EMMs in its 'Day 1' EMF relating to mental health:

- SE-07: Access to counselling services.

Facilitate access to independent counselling services (financial and psychological) for those landholders who will be displaced by the Project, during the period that land agreements and compensation are being negotiated.

- SE-08: Training and awareness.

All staff involved in direct engagement with landholders, particularly those negotiating land agreements and compensation, will receive appropriate training to be aware of potential mental health and wellbeing impacts of the Project and have skills to approach landholders with sensitivity.

As noted in Chapter 5(iii), in its closing submissions the Proponent acknowledged there will be an impact on the landowners who will be displaced and these impacts cannot be fully mitigated by the EMMs, however the landowners will be entitled to compensation.

In response to 'Final day' versions of the EMF, one submitter said SE-07 should say:

Counselling services (financial and psychological) must be available for the lifetime of the project.

(iii) Discussion

The Committee's discussion focusses on the directly affected landowners/farmers as their farms are mined or the mining activity surrounds their homes. Others living nearby to the Project may experience mental health problems and Committee is satisfied support for this group can be accommodated through the general health channels.

In submissions and during the Hearing the stress felt by the cohort of directly impacted farmers was already evident although the Project has not started. This group will have many decisions to make such as negotiating LACAs, having to relocate from their homes and farms and making many decisions about their future. These stressors and associated distress are likely to occur for the individual families at different times over the life of the Project.

The Committee welcomes the two new mitigation measures (SE-07 and SE-08) proposed by the Proponent, including the commitment to train staff who will have direct engagement with landholders to be sensitive to mental health and wellbeing impacts of the Project.

The Committee notes the evidence of Dr Wright who said:

It is important to recognise the potential impact of the Project on landholders and families displaced by the Project. This may be more significant for intergenerational families where displacement from existing agricultural land would disrupt existing family relationships and connections, and potentially regional connections (due to the limited availability of alternate agricultural land in the local area). It is important that additional access to independent counselling (financial/economic and psychological) is available for these individuals and families.⁷⁵

Facilitation of access to independent counselling services for landholders who will be displaced during the Project is a positive approach to addressing the issues of landholder wellbeing. The Committee however does not consider that providing access to counselling service only during the time that the LACAs are being negotiated will provide adequate support. Access to counselling services for directly affected landholders should be for the life of the Project, on the basis that:

- the Project is likely to be a stressor for landholders at different stages during the life of the Project
- landholders (and their families) are individuals and issues that impact the wellbeing of landholders may arise at different times for different people during the life of the Project.

Access to counselling is one way to support the mental health and wellbeing of landholders. Dr Wright also advised:

Perceived impacts to health can also be managed through effective and ongoing communication with the community. It is therefore important that such communication is effective and provides information on services and resources available to the community where the community may feel increased levels of anxiety and stress, as a result of the Project.

With this in mind, the Committee recommends a more coordinated and proactive approach to supporting landholders displaced by the Project through preparation of a Wellbeing Plan that includes facilitation of counselling services. The Wellbeing Plan should endure to the end of the Project and to such time as the families have a chance to re-establish their farms.

The Committee notes the evidence report of Dr Wright is titled impacts on mental health/wellbeing. The Committee chooses to call the proposed mitigation measure a Wellbeing Plan in the context this offers a more holistic approach to health management.

It is suggested the Wellbeing Plan should include both financial and psychological support and be developed by an independent trained psychologist, preferably with one who specialises in farmers mental health and can advise on access to financial planning support.

The Wellbeing Plan should be completed prior to construction commencing and before any of the farmers and families are displaced and the Plan reviewed periodically in line with recommendations made by the professional who is engaged to prepare the Wellbeing Plan.

(iv) Findings

Subject to its recommendations, the Committee finds the:

- mental health support measures proposed in the EMF are adequate to sufficiently avoid, mitigate or manage the mental health effects
- mental health effects are acceptable.

⁷⁵ Dr Wright expert witness statement, page 48

(v) Recommendations

The Committee recommends:

Environmental Management Framework

Include the following changes:

- a) Edit mitigation measure SE-07 to:
 - rename the mitigation measure to 'Wellbeing plan and access to counselling services'
 - require that a Wellbeing Plan prepared by an independent psychologist specifically for the mental health of farmers. That the Wellbeing Plan be specifically for the affected landowners and their families, provide both psychological and financial counselling, be prepared prior to the commencement of the Project, extend beyond the life of the Project and, it be reviewed periodically.
- b) Edit mitigation measure SE-08: Training and awareness to:
 - require that the scope and frequency of training must be in line with recommendations of the Wellbeing Plan required by SE-07.

These changes are included in Appendix G.

14.4 Overall conclusions on human health issues

There are no human health impacts that preclude the Project being approved or the evaluation objective being achieved. The EMF should however be amended to require a Wellbeing Plan focussed on supporting landholders and families be prepared by an independent trained psychologist and implemented including counselling services and training for staff.

15 Other issues

15.1 Heritage

(i) Introduction

The relevant evaluation objective is:

Avoid or minimise adverse effects on Aboriginal and historical cultural heritage.

Heritage is discussed in:

- EES Chapter 10 – Historic Heritage
- EES Chapter 23 – Aboriginal Cultural Heritage
- EES Appendix D – Historic Heritage Impact Assessment
- EES Appendix E – Cultural Heritage Management Plan Summary.

The exhibited EMF included the avoidance and mitigation measures shown in Table 47.

Table 47 Aboriginal cultural heritage - avoidance and mitigation measures

Code	Measure
AH-01	A Cultural Heritage Management Plan, as agreed with the Registered Aboriginal Party (RAP), will be implemented to protect Aboriginal cultural heritage.

The exhibited EMF included historic heritage avoidance and mitigation measures as shown in Table 48.

Table 48 Historic heritage - avoidance and mitigation measures

Code	Measure
HH-01	Exclusion zones will be established to avoid impacts several sites within the development extent.
HH-02	The shed at Site 1 may be relocated in consultation with the landholder if impacts are unavoidable and relocation is deemed to be practicable.
HH-03	A Chance Finds Procedure will be maintained to manage unexpected discoveries of archaeological sites, which includes a provision to stop work in the vicinity of the discovery.
HH-04	A Heritage Management Plan will be developed, which will include relevant requirements under the <i>Heritage Act 2017</i> and other means to avoid and minimise residual impacts so far as reasonably practicable.
HH-05	A Rehabilitation Plan will be established for the Project that will address matters relating to progressive rehabilitation and closure.

The Committee had regard to relevant submissions including from BGLC submission (D127). No Aboriginal cultural or historic heritage evidence was called.

(ii) Aboriginal cultural heritage

The issues

The issues are whether:

- tangible and intangible cultural heritage values were adequately assessed
- mitigation measures adequately manage effects of the Project.

What did the EES say?

The EES provided an overview of the cultural heritage assessment and Cultural Heritage Management Plan (CHMP). It described the process and consultation with the BGLC, which is the Registered Aboriginal Party for the Project. It detailed key management and monitoring measures to be implemented in accordance with the CHMP.

EES Appendix E only contained a summary of the CHMP as it contains culturally sensitive material. It noted the CHMP had been prepared in accordance with the *Aboriginal Heritage Regulations 2018*.

The EES noted the study area had been extensively modified and no Aboriginal cultural heritage locations were listed in the Victorian Aboriginal Heritage Register or in relevant literature. No artifacts were identified during the assessment, and there was low potential for these to occur.

The EES concluded the Project would not result in increased cumulative impacts of Aboriginal cultural heritage values for the region.

Submissions

BGLC submitted it believed the Proponent had “*complied with international standards by obtaining the free, prior and informed consent of Indigenous peoples for projects on their Country*”. Its submission:

- explained it commenced discussions with the Proponent in July 2018, had continued regular communication since this time and been a member of the Avonbank Project Community Reference Group since it began in August 2019
- advised it was satisfied the Project had fulfilled legislative obligations related to the protection and management of tangible cultural heritage values in the MIN area.

BGLC described the process of preparing the CHMP. It said the CHMP 17043 contained results and conclusions of cultural heritage assessments, considered potential impacts of Project activities, outlined the process of negotiation and agreement for measures to implemented to avoid, minimise and mitigate impacts. BGLC was satisfied the Project had fulfilled legislative obligations relating to tangible cultural heritage in the MIN area.

BGLC explained the Project is located in a “*highly significant cultural landscape*” with important connections and values for Traditional Owners. It provided a snapshot of connections and values in the surrounding cultural landscape, including water bodies, wetlands and places, and submitted it was vital that any risk of harm or damage to this cultural landscape is avoided.

It raised issues relating to:

- potential impacts of Project activities to tangible cultural values outside the MIN
- intangible cultural heritage and values of the surrounding landscape
- subsequent effects this may have on Traditional Owners continuing their cultural practices and fulfilling cultural rights and obligations.

It submitted that if the Committee:

...is satisfied that the Avonbank Mineral Sands Project poses no risk to this cultural landscape, and associated cultural values, rights and obligations of the WJJWJ Peoples, BGLC will support the project.

Council noted in its submission that a CHMP had been prepared and no cultural heritage places identified. One submitter also noted a CHMP had been prepared and noted it had been endorsed by the Registered Aboriginal Party.

One submitter said the CHMP did not adequately acknowledge cultural values and did not comply with the United Nations Declaration on the Rights of Indigenous Peoples.

The Minerals Council of Australia Victoria (S109) submitted the Proponent, as a member company of the Minerals Council of Australia had committed to environmental, social and governance frameworks. This included Towards Sustainable Mining which would be a requirement for Minerals Council of Australia companies by 2025 and required consideration of protocols related to communities and people, including Indigenous and community relationships.

The Proponent submitted:

- a CHMP was required under the *Aboriginal Heritage Act 2006*
- the CHMP had been prepared in consultation with BGLC.

In closing the Proponent responded to the BGLC submission, noting it acknowledged the Proponent had complied with international standards in seeking the “*free, prior and informed consent*” of Traditional Owners and had worked together to assess potential cultural heritage impacts and prepare an agreed CHMP which meets requirements of the *Aboriginal Heritage Act 2006*.

Regarding issues raised by BGLC, the Proponent agreed it was important to protect tangible and intangible cultural heritage outside the MIN area and that, “*insofar as the submission identifies specific locations that require protection ... the evidence called on behalf of the Proponent indicates that there should not be any impacts on those areas subject to the implementation of the proposed mitigation measures*”.⁷⁶

Discussion

The Committee accepts the submissions of BGLC that the Proponent has complied with international standards in the matter it has engaged with it in planning the Project.

The Committee also accepts that BGLC is satisfied with the CHMP prepared in consultation with the Proponent, and this document satisfies the requirements of the *Aboriginal Heritage Act 2006* and will result in adequate protection and management of tangible cultural heritage and values within the MIN area.

The ‘Day 4’ version of the EMF includes:

AH-01 Cultural Heritage Management Plan

A Cultural Heritage Management Plan, as agreed with the Registered Aboriginal Party (RAP), must be implemented to protect Aboriginal cultural heritage.

AH-0A Cultural Heritage Management Plan

Monitoring and inspections must be undertaken as agreed in the Cultural Heritage Management Plan

No submissions were made on proposed EMMs and the Committee accepts these as appropriate.

Regarding intangible and tangible values in the surrounding cultural landscape, the Committee relies on its assessment of environmental effects relating to specific issues and areas as discussed in other chapters of this Report. Specifically, the Committee has concluded that subject to its recommendations, the effects of the Project are acceptable in relation to:

- surface water and groundwater (see Chapter 11)

⁷⁶ Proponent closing submission (D129), paragraph 85

- flora and fauna (see Chapter 12).

Findings

The Committee finds:

- Aboriginal cultural heritage effects were adequately assessed
- cultural heritage mitigation measures adequately manage effects of the Project.

(iii) Historic heritage

The issues

The issues are whether:

- historic heritage was adequately assessed
- mitigation measures adequately manage effects of the Project.

What did the EES say?

EES Chapter 10 provided an overview of historic heritage effects of the Project supported by EES Appendix D - *Historic Cultural Heritage Impact Assessment*, David Bannear, August 2022 (Historic Heritage Assessment).

The EES explained the scope and methodology of the Historic Heritage Assessment, including the study area (broader region with assessment focused on the development extent), assessment of existing conditions, identification of potential impacts and assessment of residual impacts with avoidance and mitigation measures in place.

The Historic Heritage Assessment considered information from statutory listings, non-statutory listings and community based information including from the *Horsham Heritage Study* (Grieve and Gillet, 2012).

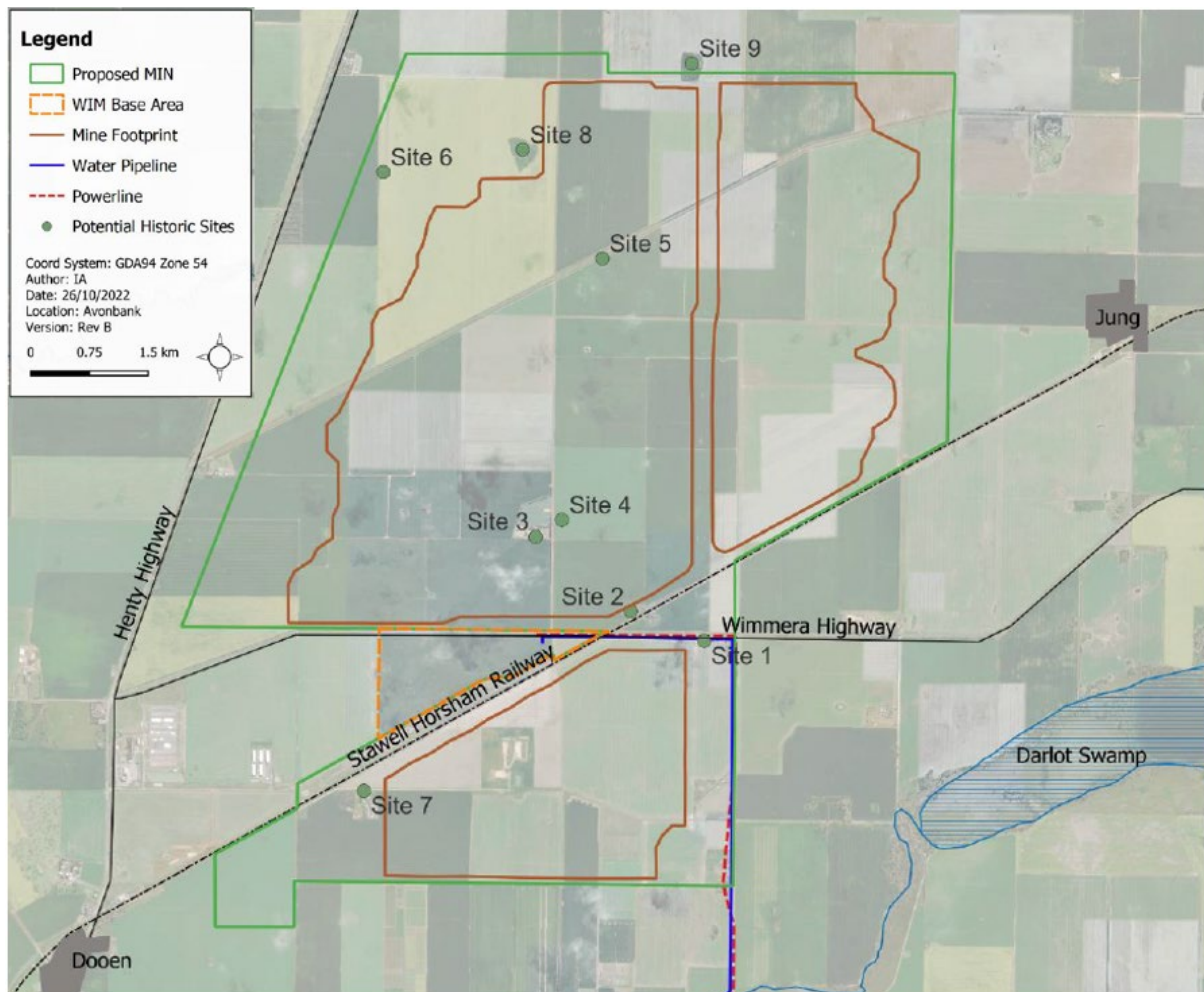
The EES found, within the development extent:

- there are no listed heritage sites
- the *Horsham Heritage Study* identified important place types with potential heritage value, including settlers' dwellings, farm sheds and railway sidings, but did not identify any specific sites of interest
- nine sites assessed as having beneficial and/or family value or potential archaeological values including five outside the mine footprint, four within the utilities corridor and one within the proposed mining footprint (Site 3) (with Site 4 and 5 subsequently determined not to be archaeological sites) (see Figure 24).

The EES says:

- Site 3 is a modern house, mid 20th century onwards, brick with tiled roof, a structure of common type with no inherent technical, aesthetic or historic heritage
- in terms of uncertainties, at Site 3 the Project may have potential impacts on presence of buried archaeological material from earlier occupation, including features and artefact bearing occupation deposits.

The Historic Heritage Assessment said that “*when the private land that makes of the area of mining interest can be accessed, archaeological fieldwork in combination with historical research and stakeholder engagement will be undertaken*”.

Figure 24 Places and archaeological sites of potential historic value

Source: modified from EES Appendix D, page 27

Potential impacts included:

- removal or loss of historic buildings and structures resulting from mining, processing activities or establishment of the minor utilities corridor
- disturbance of potential archaeological sites of interest in the utilities corridor
- ground movement from mining activities impacting the structural integrity of a building or structure.

The sensitivity of potential heritage/archaeological values assessed, and the relative significance of each residual impact was rated. Measures were identified to avoid and minimise residual effects, including:

- Avoid:
 - establish exclusion zones
- Minimise
 - Relocation of historic structures
 - Chance finds procedure
 - Heritage Management Plan
 - Rehabilitation Plan.

The EES said:

Overall, the proposed Project activity is unlikely to result in significant heritage effects and it is anticipated that the associated impacts can be managed with avoidance and mitigation measures in place to achieve the evaluation objectives.

Submissions

Council commented on EES Appendix D and advised the foundations, including end walls of Dooen Weir are partly intact recommended they remain in place.

As discussed in Chapter 5(iii), the Scanlan Carroll submitters sought the protection, where possible of tangible and intangible values of landholder properties including potential protection or relocation of valued objects.

One submitter explained the disturbance of many dwelling sites of his fore fathers has historical significance for his family. This included objects and places with childhood memories all proposed to be removed by the Project. He submitted:

To us these are the things that harbour the remains of the tough times and the good, it is these remnants that if removed, will take with them the fabric of what makes this farm our home.

Further he submitted:

Weeroona hosts several memorial trees planted in memory of our loved ones and by those who are no longer with us. These trees are of great significance to our family. At times they are home to flocks of yellow-tailed black cockatoos, these trees should not be removed.

In response to submissions, the Proponent advised:

- the methodology and assessment findings were included in EES Appendix D
- mitigation measure HH-04 required a Heritage Management Plan be prepared and implemented prior to commencement of the Project.

As described in Chapter 3.8, the Proponent submitted changes to the Project following exhibition of the EES. This included removal of Dwelling R38 from the development extent (see Figure 13), which is Site 3 in the Historic Heritage Assessment (see Figure 24).

Discussion

The Committee is generally satisfied the EMMs in the EMF will effectively avoid and minimise impacts to historic heritage, subject to some minor changes. Specifically:

- Exclusion zones (HH-01) will protect potential heritage sites from inadvertent disturbance. Consistent with the Historic Heritage Assessment, these areas should be established “*and maintained*”.
- Relocation of historic structures (HH-02) at Site 1 and other sites if discovered, following detailed assessment of the structure and archaeological survey, in line with requirements of the *Heritage Act 2017* is appropriate.
- Chance Finds Procedure (HH-03) in the event a site of potential heritage or archaeological value is discovered is appropriate.
- Heritage Management Plan (HH-04) is appropriate.

The Proponent advised Dwelling R38 has been removed from the development extent of the Project as a post exhibition change, and will now be retained. Dwelling R38 is identified as a site of potential historic value (Site 3).

While Site 3 is now proposed to be removed from the development extent, and therefore will be protected, there is uncertainty regarding the presence of buried archaeological material from earlier occupation at the site. The Committee considers field investigation should be undertaken to identify any archaeological features and artefact bearing deposits before confirming the exact development extent boundary. The development extent and an exclusion zone should be established and maintained around Site 3, in consultation with the landholder and informed by the field investigation. The development extent and exclusion zone should also take into consideration potential impact from ground movement from mining activities that may impact the structural integrity of a building or structure. These changes are included in the Committee's recommended EMM HH-01 at Appendix G.

Regarding landholder submissions seeking recognition of places or objects with family value the Committee considers this issue may be explored further through the Community Engagement Plan (SE-02) which has a purpose:

... to develop an understanding between the Project and stakeholders, to provide an opportunity for two-way communication that allows stakeholder concerns to be addressed so far as reasonably practicable, and to facilitate beneficial Project integration with the local area and region.

The issue can be adequately addressed through SE-02 which includes a requirement for:

Targeted consultation groups/committees will be formed over the life of the Project to address specific matters or issues as they arise and to communicate environmental performance to interested parties or affected parties, including but not limited to landholders, regulators, HRCC and community members.

Findings

Subject to its recommendations, the Committee finds:

- the historic heritage effects are not significant and are acceptable
- the measures proposed in the EMF are adequate to sufficiently avoid, mitigate or manage the effects on historic heritage.

Recommendations

The Committee recommends:

Environmental Management Framework

Include the following changes:

a) Edit mitigation measure HH-01: Heritage exclusion zones to:

- confirm the development extent boundary and require an exclusion zone be established and maintained at Site 3 following field investigation and consideration of impacts from ground movement resulting from mining activities.

b) Edit mitigation measure HH-04 to:

- rename it 'Historic Heritage Management Plan'.

These changes are included in Appendix G.

(iv) Overall findings on heritage

Subject to the Committee's recommendations, there are no Aboriginal cultural heritage or historic heritage impacts that preclude the Project being approved or the relevant evaluation objective being achieved.

15.2 Landscape and visual amenity

(i) Introduction

The relevant evaluation objective is:

Protect the health and wellbeing of the community, and minimise effects on air quality, noise, visual and social amenity.

Landscape and visual amenity is discussed in:

- EES Chapter 11 – Landscape and Visual Amenity
- EES Appendix F – Landscape and Visual Amenity Assessment.

The exhibited EMF included the avoidance and mitigation measures shown in Table 49.

Table 49 Landscape and Visual Amenity - avoidance and mitigation measures

Code	Measure
LV-01	Project plant will be situated in a planning zone designated for industrial activity (WIFT Precinct).
LV-02	The form and placement of Mine Block B overburden stockpile will be set back from road edges and designed to minimise the footprint, avoid visual impacts and disturbance to the surrounding agricultural land.
LV-03	Progressive rehabilitation will be undertaken to minimise the disturbed area on average to less than 300 ha at any point in time over the life of mine.
LV-04	Landscape screening vegetation will be established to filter and screen views of the mine Block B overburden stockpile and Wet Concentrator Plant (WCP), from public viewpoints along the Henty and Wimmera Highways.
LV-05	Project lighting at the WBA location within the WIFT Precinct will be diverted away from roads and farming areas, so far as reasonably practicable.
LV-06	A Rehabilitation Plan will be established for the Project that will address matters relating to progressive rehabilitation and closure.

The Committee has had regard to relevant submissions and expert evidence (see Table 50).

Table 50 Landscape and visual expert evidence

D#	Party calling expert	Expert	Firm	Area of expertise
D36	Proponent	Dr Lynette Denison	Tonkin + Taylor Pty Ltd	Human health risk assessment

(ii) What did the EES say?

EES Chapter 11 provided an overview of landscape and visual amenity effects of the Project supported by the LVIA.

The EES explained the methodology of the LVIA, including the study area, characterisation of existing conditions, identification of potential impacts and assessment of residual impacts with avoidance and mitigation measures in place. It identified sensitive receptors including 12 publicly accessible viewpoints and six private viewpoints (see Table 51).

Table 51 Sensitive receptors

Receptor Type	Sensitive Receptors
Public viewpoints	Publicly accessible viewpoints located on Wimmera Highway (VP1, VP2, VP3, VP4, VP5), Henty Highway (VP6, VP7, VP8), Longerenong Road (VP9), Jung township (VP10), Dooen township (VP11) and the Longerenong Agricultural College (VP12). (also refer Figure 11-11). The Project is not visible from either the Dooen swamp or Darlot swamp.
Private residences	Private residential viewpoints (R03/04, R43, R44, R37, R36, R06) located at residential dwellings within the viewshed (also refer Figure 11-11).

Source: EES Chapter 11, page 11-10

The sensitivity of different landscape units and relative significance of each residual impact was assessed. Measures were identified to avoid and minimise residual effects, including:

- Avoid:
 - the WBA plant location situated in the WIFT to ensure visual impact is commensurate with planned industrial land use
- Minimise
 - location and form of Overburden stockpile B to minimise the footprint, avoid visual impacts
 - progressive mining and rehabilitation to ensure the extent of Project disturbance is less than 400 hectares at any one time
 - landscape screening at three locations (see Figure 25) of Project elements that will be in place throughout the life of the Project, including for the WBA and Overburden stockpile B
 - lighting placed and designed to minimise impacts.

The LVIA noted:

- lighting for 24 operations would be required around permanent buildings, project plant and equipment
- lighting secondary to operational and safety requirements should be designed in accordance with AS/NZS 4282 'Control of obtrusive effects of outdoor lighting' which requires:
 - ensuring lighting is baffled and directed to the ground
 - installing motion-trigger mechanisms to reduce the duration of lighting
 - installing perimeter landscaping to intervene in views to lighting from identified sensitive receptors (residential dwellings).⁷⁷

The proposed LV-05 Lighting impacts captures the requirements of Australian and New Zealand Standard AS/NZS 4282.

Overall the Project is expected to have minor to negligible visual impacts, as assessed from the viewpoints, and residual impacts can be managed through the proposed avoidance and mitigation measures. Residual impacts include:

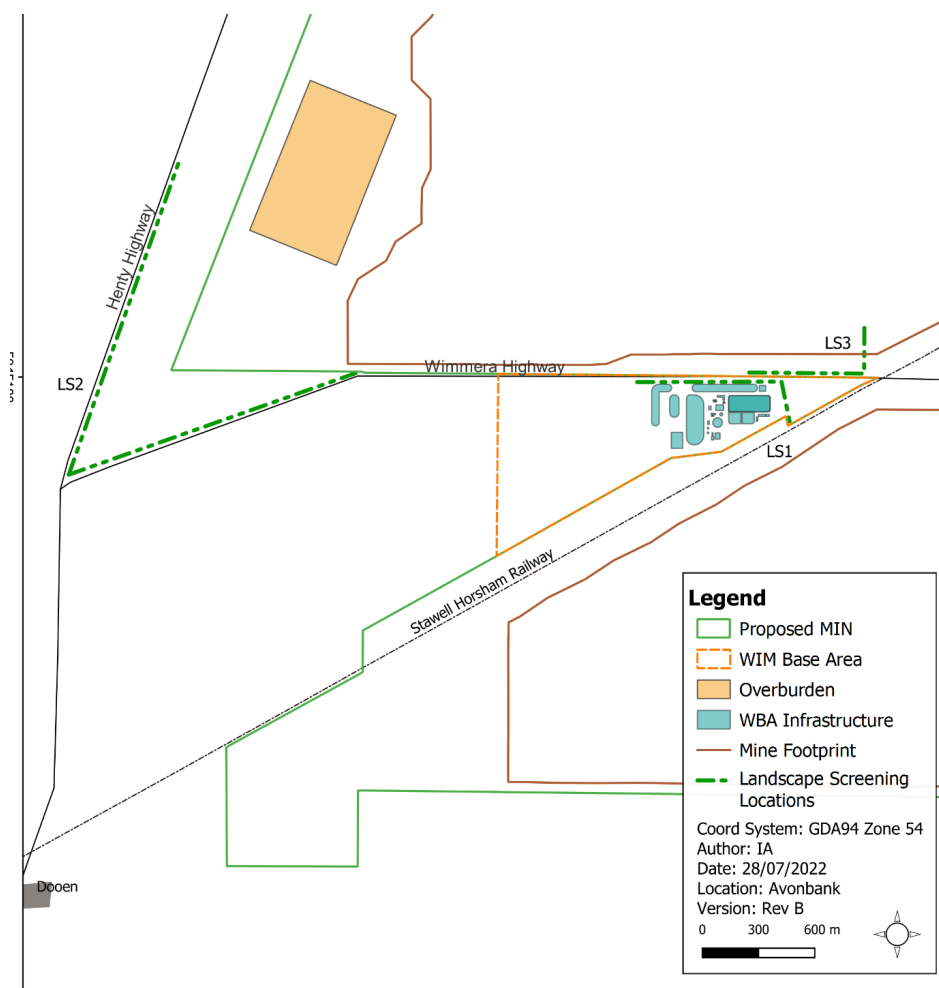
- visual impacts of large plant in the WBA from nine viewpoints (minor to negligible impact), and no visual impacts from remaining nine viewpoints
- during mining there are expected to be visual impacts from some viewpoints (minor to negligible) and no residual visual impact at the end of the mine life following rehabilitation

⁷⁷ EES Appendix F, page xii

- the visual impact of Overburden stockpile B from years 7 to 30 of operations is expected to be:
 - from public viewpoints (minor to nil)
 - from private viewpoint R06 (negligible) due to existing vegetation, and not additional screening vegetation is proposed
- lighting (minor to negligible).

Cumulative impacts were assessed with consideration of the proposed mineral sands mines in the region and Dooen Landfill. Other sands mines projects are more than 15 kilometres from the Project and there is expected to be no overlap in visual impact. Due to limited visibility and relative distance from the landfill to the Project areas the cumulative impacts were considered negligible.

Figure 25 Landscape screening locations



Source: EES Chapter 11, page 11-15 (excerpt)

(iii) Visual impacts

The issue

The issues are whether:

- the visual impacts of the Project are acceptable
- the visual impact of Overburden stockpile B is acceptable
- landscape screening planting is appropriate.

Submissions

The Proponent submitted:

- landscape and visual impacts have been assessed using industry accepted methodologies
- mitigation measures are proposed to minimise residual impacts.

In response to submissions, the Proponent advised:

- LV-04 has been amended to include additional vegetation screening to the west of Overburden stockpile B
- it would consult with Council to determine the appropriate setback and precinct dimensions and siting of screening vegetation at the intersection of the Wimmera and Henty Highways.

Council submitted it was important the landscape screening at the intersection of the Wimmera and Henty Highways has a significant setback to ensure appropriate site distances are maintained. The photomontage figures in EES Appendix F do not show appropriate setbacks. Council recommends a setback of 300 to 400 metres.

Submitters raised issues relating to:

- impact on natural scenery and the landscape
- the location and scale of Overburden stockpile B and associated impacts to the adjacent residence.

The Proponent's 'Day 4' version of LV-04: Landscape screening requires the landscape screening locations proposed in EES Chapter 11 (see Figure 25 above) be established prior to commencement of the Project and:

Additional landscape screening may be provided during Project implementation in response to community feedback where reasonably practicable to do so. It is anticipated that tree screening will be established between the Overburden B stockpile and the adjacent residential dwelling (R6) and associated business.

Landscape screening must be maintained throughout the life of the Project.

Discussion

The Committee is satisfied the methodology used to assess landscape and visual impacts is appropriate and the overall conclusions of the EES are sound.

The EMF appropriately includes EMMs relating to location of infrastructure and Project activity areas, progressive mining and rehabilitation, landscape screening and lighting. The Committee addresses issues relating to lighting in following chapter of this Report.

The Committee accepts the recommended change to LV-04 proposed by the Proponent to require addition screening planting between Overburden stockpile B, and suggests an amendment to wording to require the landscape screening be established in consultation with the adjacent landholder. Further, consistent with the Proponent's suggestion that it would consult with Council regarding appropriate road intersection site distances, the Committee recommends LV-04 be amended to include this as a requirement.

Findings

Subject to its recommendations, the Committee finds:

- the visual impact Overburden stockpile B is acceptable, and landscape screening planting is appropriate

- the 'Day 4' versions of the Project Documentation are suitable for managing landscape and visual impacts
- the visual impacts of the Project will be acceptable.

Recommendation

The Committee recommends:

Environmental Management Framework

Include the following change:

a) Edit mitigation measure LV-04: Landscape screening to:

- **require the Proponent consult with Council where required to ensure appropriate road intersection site distances are maintained, and with the adjacent landholder to Overburden stockpile B.**

This change is included in Appendix G.

(iv) Lighting

The issue

The issue is whether lighting impacts of the Project are acceptable.

Evidence and submissions

Dr Denison gave evidence that several submissions raised concerns about light pollution and the potential to impact sleep. She explained:

- the LVIA discusses measures to minimise artificial lighting at night affecting nearby residences
- mitigation measures include a requirement to ensure *"lighting is baffled and directed to the ground installing motion-trigger mechanisms to reduce the duration of lighting, and installing perimeter landscaping to intervene in views to lighting from identified sensitive receptors residential dwellings"*⁷⁸
- the LVIA concluded that while the Project lighting would be noticeable, the impact would be minor to negligible due to the sensitive residential receptors in proximity to the Project and the presence of existing lighting.

With consideration of literature relating to exposure to artificial light at night and adverse health effects, Dr Denison concluded it was important to minimise exposure to artificial light at night as far as reasonably practicable. She advised that implementation of the proposed mitigation measures would be critical to minimising any health risks associated with exposure to artificial light at night.

The Proponent relied on the evidence of Dr Denison.

Several submitters were concerned about the impact of lighting including:

- light pollution
- night-time lighting, including potential to disturb sleep and negative impacts on health
- impacts on animals.

⁷⁸ Dr Denison expert witness statement (D36), page 32

Discussion

The Committee was not presented with any evidence or information that the mitigation measures or referenced Australian standard was not suitable or appropriate to manage identified impacts.

Consistent with the evidence of Dr Denison, the Committee considers it:

- important that impacts from night-time lighting are managed to minimise exposure as far as practicable
- the standard AS/NZS 4282 provides appropriate guidance on acceptable requirements.

The Committee suggests a minor amendment to the drafting of LV-05 to refer to AS/NZS 4282 rather than AS 4282.

Monitoring requirements include LV-0A Visual amenity inspections which requires periodic inspections from selected viewpoints to qualitatively assess the effects of lighting. This monitoring is important, and particularly from private viewpoints. The Committee recommends amending LV-0A to specify that private viewpoints must be included.

The Committee is satisfied the residual effects of lighting are acceptable subject to implementation of LV-05 and monitoring proposed through LV-0A, subject to its recommendations.

Findings

The Committee finds:

- The impacts of lighting pollution will be acceptable, subject to implementation of the mitigation measures in the EMF and subject to the Committee's recommended changes to LV-05 and LV-0A.

Recommendation

The Committee recommends:

Environmental Management Framework

Include the following changes:

- a) Edit mitigation measure LV-05: Lighting impacts to:
 - refer to AS/NZS 4282 'Control of obtrusive effects of outdoor lighting'.
- b) Edit monitoring measure LV-0A: Visual amenity inspections to:
 - require periodic inspections to include private viewpoints.

These changes are included in Appendix G.

(v) Overall conclusions on landscape and visual amenity

There are no landscape and visual impacts that preclude the Project being approved or the evaluation objective being achieved. The EMF should however be amended to ensure landscape and visual impacts are appropriately managed and minimised.

15.3 Wastes and emissions

(i) Introduction

The relevant evaluation objective is:

Protect the health and wellbeing of the community, and minimise effects on air quality, noise, visual and social amenity.

Waste and emissions are discussed in:

- Chapter 3 – Project Alternatives
- Chapter 4 - Regulatory Framework
- EES Chapter 19 - Waste and Emissions
- EES Appendix Q - Waste and Emissions Impact Assessment.

The exhibited EMF included the avoidance and mitigation measures relevant to waste and emissions as shown in Table 52. Other waste and emissions issues and EMMs are addressed as relevant in Chapters 7 and 11.

Table 52 **Waste and emissions - avoidance and mitigation measures**

Code	Measure
WE-04	Potentially contaminated materials and sites will be assessed in accordance with the NEPM prior to mining.
WE-05	An energy efficiency program will be established to minimise greenhouse gas emissions over the life of the Project.
WE-06	A Waste Management Plan will be maintained to avoid and minimise waste and emissions so far as reasonably practicable.

The Committee has had regard to relevant submissions and TN-05 – Greenhouse Gas Emissions (D54).

(ii) Greenhouse gas emissions

The issue

The issue is whether GHG emissions will be adequately minimised.

What did the EES say?

EES Chapter 4 explained the *Climate Change Act 2017*:

- establishes a long term emissions reduction target of net zero by 2050 with five yearly interim targets
- introduces a new set of policy objectives and updated guiding principles to embed climate change in government decision-making.

It said:

The EP Act defines greenhouse gas (GHG) emissions as a waste, and the GED applies. The Project has the responsibility to understand and minimise (so far as reasonably practicable) the risks of harm from GHG responsibility to understand and minimise (so far as reasonably practicable) the risks of harm from GHG emissions from any activity. This applies whether small or large amounts of GHG emissions are emitted.

The Project is required to manage energy consumption and GHG emissions as part of ongoing integrated environmental management processes, systems and reporting.⁷⁹

EES Appendix Q stated the GHG assessment for the Project included Scope 1, 2 and 3 emissions, as defined by the *National Greenhouse and Energy Reporting Regulations 2008*. Broadly Scope 1

⁷⁹ EES Chapter 4, page 4-15

emissions result from direct Project activities, Scope 2 emissions result from activities that produce energy consumed by the Project and Scope 3 are indirect emissions.⁸⁰

The estimated GHGs for Scope 1 and 2 emissions generated by the Project relied on data provided by Greenbase Environmental Accountants which used emission factors and data from standard references and databases.

The EES detailed that the GHG assessment assumed the following would not occur:

- inefficient use of fossil fuels and electricity
- construction delays causing additional consumption of fossil fuels.

It said if these assumptions are incorrect, emissions may increase beyond those estimated.

Further assumptions included (among others):

- removal of approximately 3,600 hectares of vegetation over the life of the Project, which is considered very conservative
- all electricity would be from the grid based on available sources, and renewable energy was not available and had not been considered although sources may become available and viable over the lifetime of the Project
- transport of HMC to the PoP will be by road truck.

In total, GHG emissions equate to around 7.5 million tonnes of carbon dioxide equivalence (t/CO₂-e) over the life of the Project. It is estimated:

- During construction, Scope 1, and 3 emissions will total of 77,784 t/CO₂-e with approximately 80 per cent coming from stationery equipment fuel use. For scope 1 and 2 these emissions equated to 0.075 per cent of Victoria's annual emissions of carbon dioxide.
- During operations, Scope 1 and 2 emissions will total 187,000 t/CO₂-e each year with approximately 60 per cent coming from electricity and fuel consumption making up much of the rest⁸¹. This equated to 0.205 per cent of Victoria's annual emissions of carbon dioxide. Scope 3 emissions of 69,440 t/CO₂-e will be released with about 50 per cent resulting from shipping the HMC to China.

GHG emissions are proposed to be monitored and reduction targets set as part of a GHG and Energy Efficiency Program required by the EMF (WE-05). It proposes interim reduction and overall GHG emissions reduction targets for Scope 1 and 2 activities.

EES Appendix Q said:

Targets and stretch targets for reducing GHG will be set and reviewed annually and consider targets required to achieve 'net zero' emissions by 2050 [sic].

The EES says the operational GHG emissions are likely to exceed the single facility threshold for National Greenhouse and Energy Reporting Scheme and it is expected the Proponent will be required to report annually to the Australian Government's Clean Energy Regulator.

The EMF includes mitigation measures related to avoiding and minimising GHG emissions such as investigating the use of alternatives to replace fossil fuels, reducing vegetation removal and investigating the purchase of renewable energy. No offset mitigation measures are proposed.

⁸⁰ EES Appendix Q, page 22

⁸¹ Scope 1 and 2 are the greenhouse GHG emissions and energy consumption emissions that are required to be reported under the *National Greenhouse and Energy Reporting Act 2007*

Submissions

Some submitters were concerned the Proponent had not adequately identified or responded to the requirements of Commonwealth and State climate change legislation.

The Proponent provided TN-05 Greenhouse gas emissions in response to the Committee's RFI which requested further information about the proposed approach to managing GHGs in light of climate change legislation and the GED, as required by the EP Act.

TN-05 explained energy consumption and GHG emissions would be managed through its integrated environmental management and reporting system. It outlined some of the measures it proposed to implement during construction and operation including the possibility of purchasing renewable energy and reducing vegetation removal where possible.

Further, it would establish emissions reduction targets and would regularly monitor, report on progress and continually update its program to reduce GHG emissions far as reasonably practicable. It stated it would investigate new and emerging technologies, noting:

...emissions must be reduced so far as reasonably practicable to meet the GED requirements. However, offsets for GHG emissions will also be investigated and used where necessary to achieve a net GHG emissions reduction target.⁸²

The Proponent's revised EMF included the following changes:

- avoidance and mitigation measure:

~~WE-05 An energy efficiency program will be established to minimise greenhouse gas emissions over the life of the Project.~~

WE- 05 GHG and Energy Efficiency Program

A Greenhouse Gas and Energy Efficiency Program must be prepared and implemented to minimise GHG emissions. The program must be developed using the 'Protocol for Environmental Management (PEM): Greenhouse Gas Emissions and Energy Efficiency in Industry' (PEM, 2001) and the EPA's 'Guideline for minimising GHG emissions' (EPA, 2022).

The Program must identify energy efficiency targets and measures to achieve these targets. The Program must set out the monitoring requirements required to evaluate the effectiveness of the management measures and must establish a mechanism to identify improvements. In setting targets, consideration must be given to Victoria's Climate Change Framework, as this sets out Victoria's long-term plan to achieve net zero emissions by 2050.

- monitoring requirement:

WE-0B Energy use and greenhouse gas emissions monitoring

Energy use and greenhouse gas emissions ~~will~~ must be monitored in line with the GHG and ~~Project Energy and GHG~~ Efficiency Program.

Experts Mr Bannan and Mr Sparke (D108) raised the issue of carbon being a commodity under the Energy Reduction Fund (or now known as the Australian Carbon Credit Unit Scheme) which could be a future revenue stream for farmers which they will be precluded from due to the Project. This issues was also raised by a submitter.

Some submitters referred to GHG emissions including:

- the Rail Freight Alliance and Council who supported the potential to move HMC to Portland by rail to reduce GHG emissions
- one submitter said the Project would add considerable GHG emissions and increase global warming which will affect generations to come

⁸² Proponent TN-05, paragraph 15

- BDEC who said the Project should be required to source green energy or purchase offsets and this should start from the first year.

Discussion

The Committee accepts the assumptions and estimates informing the GHG emissions assessment.

The *Climate Change Act 2022* (Cth) sets out Australia's GHG reduction targets and other associated responsibilities and functions. The Victorian *Climate Change Act 2017* sets out Victoria's GHG reduction targets and other associated responsibilities and functions. New state interim targets and an overall net zero emissions target by 2045 were set in June 2023. The federal and State legislation sets the scene and policy framework for emissions reduction.

The Committee considers the avoidance and mitigation measure WE-05: GHG and Energy Efficiency Program should be updated and strengthened to adequately avoid, mitigate or manage the environment effects. The Committee proposes changes to the EMM to require:

- investigation into the feasibility of transitioning to renewable energy and/or introducing offsets, as far as practicable
- targets be set and regularly reviewed and adjusted if necessary to ensure they, at a minimum, align with any changes to Victoria's interim and net zero targets.

While a small contributor to Statewide GHG emissions, the Project is increasing rather than reducing Victoria's emissions. It therefore is incumbent on the Proponent to set ambitious GHG reduction targets to compensate for adding to Victoria's emissions.

The Project is likely be required to report its Scope 1 and 2 GHG emissions to the National Greenhouse and Energy Reporting annually which is a publicly available database. The greatest impact to reducing its Scope 1 and 2 emissions would be switching to renewable energy and there should be opportunities to add additional reduction measures such as incorporating solar panels on the project buildings. Another option for reducing Scope 1 and 2 emissions would be for the Proponent to offset its emissions.

While transport emissions (the Project's Scope 3 emissions) are not reportable under the National Greenhouse and Energy Reporting, switching to rail, when available, is likely to assist in reducing overall GHG emissions and assist the Project to reduce its GHG emissions and achieve Victoria's GHG targets. The GHG emissions impacts of switching to rail should be assessed as part of the proposed triple bottom line assessment (see Chapter 9.4).

To ensure transport emissions are adequately considered, the Committee has recommended in Chapter 9.2 that the Incorporated Document include a condition for a Green Travel Plan.

The Committee supports the Proponent's proposed change to monitoring requirement WE-0B, as shown in Appendix G.

Impacted landholders who may potentially be able to generate revenue through carbon farming is a matter for negotiation of LACAs.

Findings

The Committee finds:

- the measures proposed in the EMF need to be updated and strengthened to adequately avoid, mitigate or manage GHG emissions effects
- subject to its recommendations, the GHG emissions effects will be acceptable.

Recommendation

The Committee recommends:

Environmental Management Framework

Include the following change:

a) Edit mitigation measure WE-05: GHG and Energy Efficiency Program to:

- **require investigation of the feasibility of transitioning to renewable energy and/or introducing offsets as far as practicable, for energy efficiency targets to be set and a requirement for targets to be regularly reviewed and adjusted if necessary to ensure they, at a minimum, align with any changes to Victoria's interim and net zero targets.**

This change is included in Appendix G.

(iii) Waste

The issue

The issue is whether wastes will be minimised and adequately managed.

What did the EES say?

The EES (Appendix Q):

- identified and characterised liquid and solid waste generated and included an assessment of risks and residual impacts associated with these wastes
- identified waste management approaches to minimise the risk minimise risks to human health and the environment
- reviewed the EPA permissions (Permits, Registrations, and Licences) that will be required correctly managing general wastes.

The EES identified the general wastes that may be generated at the site included:

- vegetation from land clearing
- oil and fuel
- sewage
- chemicals
- building waste
- vehicle and machinery parts waste
- accidental spills
- unplanned wastes such as asbestos.

It documented assumptions relied on for its assessment of the Project's waste effects, including:

- data about materials required for the Project provided by the Proponent
- vehicles and equipment to be used by the Project
- all fuel using diesel
- concrete being ready mix
- steel that is imported.

The EES said:

- Two sewage management systems will be installed to treat up to 5,000 litres per day. Provided that the amount of sewage does not exceed 5,000 litres per day an A20 Permit

will be required from Council. If the amount of sewage generated exceeds that amount an A03 Licence will be required from the EPA.

- Up to 160,000 litres (4 x 40,000 litre tanks) of diesel fuel plus other hydrocarbons will be required for the Project. These will be required to be stored according to the relevant standards (AS 1692 and AS 1949- 2004). The storage areas will need to be bunded, appropriately housed according to Dangerous Goods (Storage and Handling) Regulations 2012 and disposed of utilising the EPA's waste transport system.
- Vegetation waste through tree removal possibly mulched and composted with no off-site disposal proposed.
- Building waste will mostly be generated during decommissioning. There will be opportunities for some of this to be re-used or recycled.
- Underground fuel tanks, asbestos and illegal landfills may be found when sites are cleared and old buildings demolished. Disposal will need to comply with regulations.
- Waste tyre storage of less than 40 tonnes would require A09b Registration or if greater, and A09a Licence may be required.
- Vehicle and equipment parts may be recycled or otherwise correctly disposed of.
- General waste such as office waste, electronics and putrescibles potentially can be recycled or composted.

EES Appendix Q included a detailed risk assessment to identify and prioritise the further assessment of impacts.

The main type of residual risks, which were considered to be minor, related to incorrect storage, management and disposal of wastes, including:

- Non-compliance of waste and waste disposal with EPA Regulations
- waste not being sent to the correct place for disposal or not being disposed of properly
- land near storage areas being contaminated with chemicals
- asbestos in pipes and in building to be demolished.

EES Appendix Q recommended preparing a Waste Management Plan prior to the Project starting. The Waste Management Plan would defer to the EMS with regard to various standards.

Submissions

EPA submitted that all industrial wastes, including waste soil, will need to comply with the EP Act 2017, Regulations and any supporting legislation and guidance. It recommended:

- WE-06 Waste Management Plan include reference to the waste classification in accordance with Schedule 5 of the Regulations.
- amending the monitoring measure to require records be kept about the volumes and types of waste generated, re-used on-site and disposed of off-site and these records be routinely audited.

Some submitters raised issues relating to waste:

- the Project will generate sewage and other general waste and there would be bulk diesel, petrol and chemicals will be stored, dispensed and used at the WBA
- decommissioning the WBA will generate a range of waste.

Council submitted concrete was suitable for reuse and would like to discuss arrangements to facilitate its reuse.

The Proponent indicated in its Part B submission it fully accepted the EPA's recommendations relation to avoidance and mitigation measure WE-06 and monitoring measure WE-0A. The Proponent's updated EMF included the Waste Management Plan requirements as detailed in EES Appendix Q and changes in response to recommendations of the EPA.

The Proponent accepted the EPA recommendations and included them in its updated EMF.

Discussion

Generally the consideration of wastes in the EES is comprehensive, as are the requirements of Waste Management Plan in the updated 'Day 4' version of the EMF. The identified residual risks largely result from poor management and are likely to be breaches of EP Regulations, which will be monitored and managed.

The sewage management systems will be constructed to ensure the design and installation will be undertaken in accordance with the requirements of the EPA Publication 891 (EPA, 2016a) and are fit for purpose. The systems will be maintained and operated in line with the design specifications. The residual impact was assessed to be negligible, with all design and maintenance controls in place.

Fuel, chemicals and other dangerous goods stored as part of the Project.

There will be a requirement to comply with the *Dangerous Goods Act 1985* and *Dangerous Goods (Storage and Handling) Regulations 2023*. The *Dangerous Goods Act 1985* includes the following object:

- to promote the safety of persons and property in relation to the manufacture, storage, transport, transfer, sale and use of dangerous goods and the import of explosives into Victoria.

Schedule 2 of the *Dangerous Goods Act 1985* (Subject Matters for Regulation) relates to, among other things, the construction of buildings where the dangerous goods are to be stored, their distance from other buildings and from roads, rail and public places.⁸³

The *Dangerous Goods (storage and Handling) Regulations 2023* has the following objective:

- to provide for the health and safety of people, property and the environment in the manufacture, storage, transfer, use, handling, sale and disposal of dangerous goods.

The regulations impose obligations on how these goods are stored and handled as well as requirements about signage and staff training.

Reference to dangerous goods storage requirements should be included in both WE-06 in the EMF and the Incorporated Document.

The Proponent's 'Day 4' version of the EMF includes the following WE-06: Waste Management Plan requirement:

- Ensure all dangerous goods on-site (including waste hydrocarbons and chemicals) are stored in accordance with AS 1940-2004 'The storage and Handling of Flammable and Combustible Liquids', AS 1692 'Tank Storage of Fuels', and EPA Publication 1698 (EPA, 2018).

This is supported, and the Committee recommends requirement WE-06 be amended to include the *Dangerous Goods Act 1985* and the *Dangerous Goods (Storage and Handling) Regulations*

⁸³ Clauses 22, 40 and 42

2023. CW – I can't see where this would go in the WE-06 – it doesn't include the legislation just the guidelines etc.

The Committee notes the changes to monitoring measure WE-0A in the Proponent's 'Day 4' EMF did not fully capture the recommendations of the EPA. The Committee prefers the wording of the Proponent and considers this appropriately captures monitoring requirements to reflect the relevance of Waste duties.

It is important to identify where dangerous goods may be stored at the WBA to ensure storage and handling requirements are considered and appropriately planned for. The Committee recommends condition 5.4 in the Incorporated Document requiring a Development Plan be amended to also show the location and layout of any proposed dangerous goods storage buildings.

Findings

The Committee finds:

- the measures proposed in the EMF are adequate to sufficiently avoid, mitigate or manage waste effects, subject to its recommendations related to storing and handling dangerous goods.

Recommendations

The Committee recommends:

Environmental Management Framework

Include the following change:

- a) **edit mitigation measure WE-06: Waste Management Plan to:**
 - **require the Waste Management Plan be in accordance with the *Dangerous Goods (Storage and Handling) Regulations 2023*.**

Incorporated Document

Include the following change:

- b) **Amend condition 5.4 d) iii to:**
 - **require the Development Plan show the location and layout of proposed buildings including dangerous goods storage buildings.**

These changes are included in Appendices G and H.

(iv) Overall conclusions on wastes and emissions

There are no waste and emissions impacts that preclude the Project being approved or the evaluation objective being achieved. The EMF should however be amended to ensure:

- transition to renewable energy or introducing offsets as far as practicable is considered, and targets to be set and regularly reviewed to align with State targets
- consideration of dangerous goods regulations.

The Incorporated Document should be amended to require the Development Plan show the location and layout of buildings including for dangerous goods.

15.4 Land use and planning

(i) Introduction

The relevant evaluation objective is:

Minimise adverse social, land use and infrastructure effects.

Land use and planning is discussed in:

- EES Chapter 4 – Regulatory Framework
- EES Chapter 8 – Land Use and Planning
- EES Appendix B – Land Use and Planning
- EES Attachment 2 – Draft Planning Scheme Amendment.

The exhibited EMF included the avoidance and mitigation measures shown in Table 53.

Table 53 Land use and planning - avoidance and mitigation measures

Code	Measure
LP-01	The WBA secondary processing facility is situated within the Wimmera Intermodal Freight Terminal (WIFT) Precinct, which is a Special Use Zone (SUZ9) established for industrial purposes, including the processing, storage and handling of mineral sands. The placement of the facility within the WIFT Precinct will avoid the loss of land parcels currently zoned for farming.
LP-02	Land will be purchased prior to the commencement of works or Land Access and Compensation Agreements will be negotiated such that landholders are reasonably compensated.
LP-03	A Rehabilitation Plan will be established for the Project that will address matters relating to progressive rehabilitation and closure.

(ii) Land use and planning impacts

The issue

The issue is whether land use and planning impacts are acceptable.

What did the EES say?

EES Chapter 8 – Land Use Planning explained the scope and methodology of the Land Use and Planning Impact Assessment. It identified potential impacts (see Table 54), sensitive receptors (see Table 55) and avoidance and mitigation measures.

Table 54 Land use and planning potential impacts

Item	Potential Impacts	Phase ¹
IP-01	Permanent or temporary changes to land use resulting in the loss of an existing beneficial use within or adjacent the development extent.	C, O, D
IP-02	Inconsistencies between the Project objectives and the Planning Policy Framework or Municipal Planning Strategy resulting in a misalignment with the overarching vision for the area.	C, O, D
IP-03	Other commercial or industrial developments may be attracted to the area as an indirect effect of the Project, resulting in agglomeration impacts.	C, O, D

Table 55 Land use and planning sensitive receptors

Receptor Type	Sensitive Receptors
Landholders	Landholdings and residential dwellings within the immediate vicinity of the proposed mining licence and WIM Base Area that may be subject to changes in land use (refer Figure 8-9 and Figure 8-15).
Transport (Minor roads)	Minor government roads within the proposed mining licence and WIM Base Area (refer Figure 8-11). No change in land use is planned for Wimmera Highway, Henty Highway or Stawell-Horsham Railway.
Crown land tenure	Crown land tenure parcels that may be subject to land use changes (refer Figure 8-12 and Figure 8-13).

Key avoidance and mitigation measures include:

- use of the WIFT for the WBA to avoid further loss of farming land
- LACAs or purchase of some properties
- Rehabilitation Plan.

With avoidance and mitigation measures in place, residual impacts of loss of existing land use included:

- loss of existing land use within MIN area (loss to individual landholders would be compensated for with LACAs)
- economic impacts (positive regional economic effect)
- non-landholder impacts (negligible to minor)
- traffic impacts on local roads (minor)
- loss of agricultural land (temporary).

The EES said that the Project was consistent with State and local planning policies, except for the protection of agricultural land. It said that while there will be temporary loss of agricultural land of up to 400 hectares at any one time this would be returned to agricultural land within four years of each cell being mined.

The EES said the Project is only one of a number of mineral sands projects in the region and:

Collectively the cumulative impact of agricultural land temporarily removed from agricultural production for the purpose of mineral production is relatively minor in a regional and national context.

Submissions

Land use and planning issues raised in submissions are documented in other chapters of this Report.

Discussion

Environmental objectives for the Project include:

- There will be no permanent change to land use within the development extent due to Project activities.
- Agricultural productivity and soil profile capability of the rehabilitated landform will be commensurate with surrounding unmined areas.

In balancing policies, the Committee accepts the temporary loss of agricultural land is offset by the benefits of resource recovery, noting the maximum disturbed area will average less than 400 hectares at any one time and the mine will be progressively rehabilitated and returned to productive farmland.

This does not disregard impacts to directly impacted landholders. As discussed in Chapter 5(iii) of this Report, the Committee acknowledges the significant impacts of the Project on directly affected landholders. LACAs are the primary mechanism for mitigating and minimising impacts on landholders, however not all impacts can be mitigated through the compensation package.

The Committee recommends a number of measures to complement the LACAs to avoid and minimise impacts on landholders. Key recommendations relate to soil and land rehabilitation (see Chapter 7), the local road network (see Chapter 9.3), amenity issues (see Chapters 10 and 15.2), historic heritage (see Chapter 15.1), socioeconomics (see Chapter 13) and mental health (see Chapter 14).

Subject to the Committee's recommendations, following mining, full rehabilitation and decommissioning:

- there should be no permanent change to land use within the development extent due to Project activities
- it is expected that agricultural land will be returned to the same or better state of productivity.

Findings

Subject to its recommendations in other chapters of this Report, the Committee finds:

- the measures proposed in the EMF are adequate to sufficiently avoid, mitigate or manage land use and planning effects
- land use impacts are acceptable.

(iii) Overall conclusions on land use and planning

There are no land use and planning impacts that preclude the Project being approved or the evaluation objective being achieved.

PART C: IMPLEMENTATION AND INTEGRATED ASSESSMENT

16 Project implementation

16.1 Draft Horsham Planning Scheme Amendment C84hors

(i) Introduction

Draft PSA

Clause 5 of the Committee's ToR requires it to review the draft PSA, consider submissions and recommend any changes it considers necessary.

The draft PSA proposes to introduce an Incorporated Document through a schedule to the SCO to facilitate the WBA component of the Project in the WIFT. The extent of the proposed SCO is shown in Figure 12.

The exhibited Incorporated Document exempts the WBA from other Planning Scheme provisions. The purpose of the control is to permit and facilitate the use and development of the Project land for the purposes of a secondary mineral processing facility and other infrastructure in the WBA.

The draft PSA is included in EES Attachment 2, and is described in Chapter 3.5 of this Report. Project approvals are described in Chapter 4 of this Report, and Appendix F details the regulatory context of the Project.

EES Appendix B – Land Use and Planning summarised the stakeholder consultation undertaken including with Council, ERR, DELWP (former department) and with the community including the Community Reference Group, commercial businesses and landholders.

Explanatory report

The Explanatory Report described why the amendment is needed including to:

- authorise and regulate the use and development of the WBA for HMC processing
- allow the WBA to be used and developed in a manner that would otherwise be prohibited or restricted and in accordance with the draft Incorporated Document
- provide streamlined and coordinated approval for the permitted use and development
- provide a single consolidated planning control for the WBA.

It explained how the draft PSA implements the relevant objectives of planning in Victoria under the PE Act, in particular:

- To provide for the fair, orderly, economic and sustainable use, and development of land (s.4(1)(a)).
- To provide for the protection of natural and man-made resources and the maintenance of ecological processes and genetic diversity (s.4(1)(b)).
- To facilitate development in accordance with the objectives set out in paragraphs (a), (b), (c), (d) and (e) ((s.4(1)(f)).
- To balance the present and future interests of all Victorians (s.4(1)(g)).

It described the environmental, social and economic effects associated with the project, a summary of residual effects and associated mitigation measures.

It explained:

- why the SCO and Incorporated Document were selected as the most appropriate Planning Scheme controls

- the draft PSA maintains the existing zone to the Project land, and the SCO maintains the current permit triggers and will not change the permit triggers for proposed use and development not associated with the Project
- the relevant requirements of the existing DPO9 and DDO11 are addressed in various requirements in the Incorporated Document
- the consultation with government agencies in preparation of the draft PSA, including early consultation with the EPA as required by Ministerial Direction 19.⁸⁴

(ii) Submissions

The Proponent progressively amended the Incorporated Document during the Hearing in response to evidence and submissions:

- 'Day 1' version before the Hearing (D49)
- 'Day 2' version (D105)
- 'Final day' versions with its closing submissions with and without tracked changes (D132 and D133)
- 'Day 4' versions following the Hearing with and without tracked changes (D148 and D149).

Parties were given the opportunity to provide written comments on the 'Final day' versions following the close of the Hearing.

General issues relevant to the draft PSA were raised in submissions including:

- whether it was appropriate to regulate the WBA through the Planning Scheme
- whether the exhibited material was adequate
- giving effect to the EMF through the Incorporated Document
- appropriate certification and audit processes.

These submissions are summarised in other chapters of this Report, including:

- Chapter 5(v) - WBA approvals and the WIFT
- Chapter 5(vi) - Giving effect to the EMF
- Chapter 5(vii) - Exhibition of draft work plan and management plans
- Chapter 5(viii) - Continuous improvement and quality assurance.

Specific issues related to conditions in the Incorporated Document are summarised in other chapters of this Report, including:

- the need for a green travel plan (see Chapter 9.2)
- allowance for provision of required ancillary rail infrastructure (see Chapter 9.4)
- storage of dangerous goods (see Chapter 15.3(iii))
- AQMP (see Chapter 8).

Council made a number of suggestions to the drafting of the Incorporated Document to improve clarity of the purpose, scope and conditions. It submitted it is important the proposed land use activities operate in a way that complements the balance of the WIFT's planning controls.

⁸⁴ Ministerial Direction 19: Preparation of and Content of Amendments that may Significantly Impact the environment, Amenity and Human Health

Council submitted a number of additional management plans should be required by the Incorporated Document including a Drainage Management Plan, Site Decontamination and Rehabilitation Plan, Infrastructure Plan, AQMP and Green Travel Plan.

In its comments on the 'Final day' version of the Incorporated Document, Council accepted many of the changes proposed by the Proponent, however it made submissions that:

- staged approval of the Development Plan is acceptable if a Development Master Plan is first prepared and approved by the responsible authority
- the Project's activities should be in accordance with an approved EMP and the EMS required under the EMF to the satisfaction of the responsible authority until the final closure and conclusion of rehabilitation
- a need to clarify the purpose of the environmental audit at the conclusion of the Project
- a cessation date for mining and processing activities should be included in place of an end date of the Incorporated Document so all other obligations can be required and undertaken.

The EPA submitted, and the Proponent agreed, the requirement to consult with it in preparing the Decommissioning Plan was not required.

One submitter raised concerns there was no dispute resolution clause in the Incorporated Document, and the Development Plan should be prepared in full, not in stages.

One submitter objected to the expiry condition, suggesting works should be required to begin within 2 years of Project approval, and then a further one year be allowed for development of the Project land to be completed. He considered the conditions should require the approval to be acted on in a timely manner, and should not be able to be extended forever.

The Proponent accepted a number of drafting changes proposed by Council and included these in its 'Day 4' version of the EMF. It did not accept some of Council's suggested changes including:

- reference to the EMS is captured through the conditions relating to the EMF
- it did not consider the Project is suited to a Development Plan Master Plan in the event of staging, on the basis that if the mine proceeds there is certainty about when the WBA development will be complete
- it did not accept that further plans should be conditioned as these matters are already addressed
- the changes to expiry of the control as this is already covered by the condition which says the controls expire after issue of an environmental audit statement at conclusion of the Project.

In response to Council's submission, the Proponent amended the condition relating to the environmental audit at the conclusion of the Project to state the purpose of the audit it to demonstrate the Project land is suitable for the purpose end use nominated in the Decommissioning Plan.

The Proponent's 'Day 4' version of the Incorporated Document included the following conditions:

5.2 Any plan required by the conditions of this Incorporated Document must be:

- a) generally in accordance with the Minister's assessment of the environmental effects of the Avonbank Mineral Sands Project dated [INSERT] under the Environment Effects Act 1978 (Minister's Assessment) unless otherwise approved by the responsible authority; and

- b) address the requirements of, and be consistent with, the 'Day 4' Environmental Management Framework dated 1 September 2023 tabled before the inquiry and advisory committee for the Avonbank Mineral Sands Project environment effects statement (Day 4 EMF).

5.3 To the extent of any inconsistency between the Minister's Assessment and the Day 4 EMF, the Minister's Assessment prevails.

It also included conditions for additional sub plans (see Table 56).

Table 56 Plans required in the Incorporated Document – exhibited and Day 4 versions

Exhibited Incorporated Document	'Day 4' Incorporated Document
Development Plan	Development Plan
Construction Management Plan	Construction Management Plan
Environmental Management Plan	Environmental Management Plan
Noise and Vibration Management Plan	Noise and Vibration Management Plan
Native Vegetation Management Plan	Flora and Fauna Management Plan
Traffic Management Plan	Traffic Management Plan
Fire Management Plan	Fire Management Plan
Nil	Decommissioning Plan
Nil	Compliance Assessment Plan

(iii) Discussion

The Committee has addressed a number of preliminary issues related to the draft PSA in Chapter 5 of this Report. Specifically, the Committee found:

- it is appropriate to regulate the WBA in the WIFT using an Incorporated Document in the Planning Scheme rather than through the MIN
- the components of the EMF should be enforceable through the Planning Scheme and the Incorporated Document should include a requirement to comply with the EMF
- it is not necessary to prepare and exhibit all draft management plans and, subject to its recommendations, the Project Documentation appropriately details requirements of each management plan
- it is important over the life of the Project to ensure that approvals allow for adaptation to changes in regulations and a dynamic approach to manage risks, and the requirements for review and update of management plans, and compliance and auditing processes must reflect this.

The Committee's recommended Incorporated Document at Appendix H includes changes accordingly.

As discussed in Chapter 5(v), Council raised concerns that regulating mining activities is not a core competency of Council and ongoing compliance and enforcement presented some challenges with regards to resourcing, skills and expertise. While the Explanatory Report states it is not expected the Project will have any unnecessary impact on the administrative costs for Council, Council does not agree. While the role for Council as responsible authority for the WIFT is pre-conceived and pre-existing, adequate resourcing is important and if necessary, should be explored outside of the Committee process.

In relation to specific environmental effects, the Committee has recommended the following changes to the Incorporated Document (as shown in Appendix H):

- a green travel plan for the WBA in line with EMF requirements (see Chapter 9.2)
- allowance for provision of required ancillary rail infrastructure to enable use of rail if it becomes feasible during the Project (see Chapter 9.4)
- that the Development Plan must show the location and layout of proposed buildings, including for storage of dangerous goods (see Chapter 15.3(iii))
- an AQMP for the WBA in line with EMF requirements (see Chapter 8).

The Committee is satisfied the proposed Incorporated Document adequately captures the requirement of existing controls, and notes draft PSA maintains the existing planning controls for proposed use and development not associated with the Project.

The Committee has reviewed the drafting changes proposed by Council and suggests some minor changes in addition to those accepted by the Proponent.

The Committee agrees with Council there is merit in requiring a Development Plan Master Plan if the Development Plan is proposed to be prepared and approved in stages. In the context that the WBA is located in the broader WIFT precinct, Council is responsible authority for surrounding precinct development and a coordinated approach is important to delivery of the vision for the precinct. It will also assist Council, other authorities, stakeholders and the community to understand the complete plan for the WBA. This condition should only be used if the Proponent seeks approval in stages.

The Committee supports clauses 5.2 and 5.3 proposed by the Proponent which requires:

- any plans prepared under the Incorporated Document to be generally in accordance with the Minister's assessment of the EES, and to address the requirements of the 'Day 4' EMF
- to the extent of any inconsistency the Minister's assessment prevails.

The EMF contains EMM SE-02 requiring an EMS and which describes its purpose and scope. It says the EMS will:

- be consistent with the AS/NZS ISO14001:2016 Standard
- be developed and maintained across the whole Project including the WBA
- provide a consistent management approach
- be refined before commencement of the Project and is to consider the outcome of the EES assessment and approvals.

The EMS is not in itself a plan and is not intended as a regulatory tool. The EMS establishes the framework for review and update of management plans required by the EMF (discussed in Chapter 5(viii) of this Report).

The Committee accepts the submissions of the Proponent that the EMS is embedded in the EMF and in this context does not require specific reference in the Incorporated Document. However, there must be a trigger for update of management plans required by the Incorporated Document to be in line with the EMS. Clause 5.6 includes a condition for the EMP to include "*A description of the appropriate review periods and/or triggers to ensure the continued effectiveness of the EMP*". The Committee's recommended version of the Incorporated Document includes amended condition 5.6 to ensure the EMP reflects the EMS requirements as detailed in the EMF. This is complemented by the Committee's recommended new clause 5.15 discussed in Chapter 5(viii) of this Report.

The Committee has reviewed the suggested drafting changes proposed by Council and the Proponents response, and has made some changes it considers will improve clarity and assist with interpretation and application of the planning control. These changes are included in the Committee's recommended version of the Incorporated Document as shown in Appendix H.

The Committee supports the Proponent's 'Day 4' version changes Decommissioning Plan clause to state:

At the conclusion of the site decontamination (if any) and rehabilitation, an environmental audit statement under the *Environment Protection Act 2017* in respect of the Project Land which demonstrates that the Project Land is suitable for the proposed end use nominated in the approved Decommissioning Plan must be provided to the responsible authority.

There are a number of checks and balances in the expiring clause in the 'Day 4' version of the Incorporated Document which responds to the issues raised in submissions. It includes conditions related to commencement of development and use of the land, and includes a condition that the controls expire after the issue of an environmental audit following decommissioning and closure. These are supported by the Committee.

(iv) Findings

The Committee has reviewed the draft PSA in the context of its ToR and finds:

- it is consistent with the objectives of planning under the PE Act
- the planning controls in the draft PSA are appropriate to facilitate the Project
- subject to its recommendations, the Committee supports the Proponent's 'Day 4' version of the Incorporated Document (D148).

As noted in Chapter 1.3(iii) of this Report, the Committee has used the Proponent's 'Day 4' version of the Incorporated Document (D148) as the basis of its recommendations shown in Appendix H.

(v) Recommendation

The Committee recommends:

Incorporated Document

Include the following changes:

- a) **Edit clause 5.4b) to provide for a Development Plan Master Plan if the Development Plan is proposed to be prepared and approved in stages.**
- b) **Edit clause 5.6 Environmental Management Plan to require the Environmental Management Plan reflect the Environmental Management Systems requirements as detailed in the Environmental Management Framework.**

Draft Planning Scheme Amendment

Approve the draft Horsham Planning Scheme Amendment C84hors, subject to amending the Avonbank Mineral Sands Project Incorporated Document in line with the Committee's recommended version shown at Appendix H.

16.2 The Environmental Management Framework

(i) Scoping Requirements

The Scoping Requirements state the EMF:

...is needed for project construction, operation, rehabilitation and closure to achieve predicted environmental outcomes, statutory requirements and stakeholder confidence. The EMF will articulate clear accountabilities for managing and monitoring environmental effects and risks associated with all project elements and phases.⁸⁵

Chapter 3.4 of this Report describes the exhibited EMF.

The Scoping Requirements said the EMF should include:

- required approvals and consents
- an EMS to be adopted
- responsibilities and accountabilities
- EMMs
- environmental risk register
- arrangements for baseline and monitoring data management and access
- arrangements for management of incidents and emergencies
- performance criteria and monitoring requirements.

It must also:

- include a proposed community engagement program
- set the scope for later development and review of environmental management plans for all project phases
- outline internal and external auditing and reporting requirements.

(ii) Submissions

As mentioned in Chapter 3.8, the Proponent submitted it had made changes to the 'Day 1' EMF in response to evidence and submissions from the EPA requesting to make the EMF a statutory control document.

The Proponent progressively amended the EMF during the Hearing in response to evidence and submissions:

- 'Day 1' versions of the EMF with and without tracked changes (D47 and D48)
- 'Day 2' versions of the EMF with and without tracked changes (D103 and D104)
- 'Final day' versions of the EMF with and without tracked changes (D130 and D131)
- 'Day 4' versions of the EMF with and without tracked changes (D146 and D147).

Parties were given the opportunity to provide written comments on the 'Final day' versions following the close of the Hearing.

Among other things, Council was concerned the EMF allowed for management plans to be prepared and approved in stages.

The EMF was the subject of submissions and evidence related to:

⁸⁵ EES Appendix A, page 8-9

- how the EMF would be enforced and quality assurance as discussed in Part A of this Report
- environmental effects as discussed in Part B of this Report.

Issues related to the exhibition of management plans required by the EMF are discussed in Chapter 5(vii) - Exhibition of draft work plan and management plans.

(iii) Discussion

The EMF is the primary tool that links all of the Project's legislative responsibilities with plans and procedures to avoid, minimise, monitor and manage risks. The Committee is satisfied the EMF will provide an appropriate framework for managing all aspects of the Project operations and activity areas.

This matter is discussed in Chapters 5(vi) and 16.1 where the Committee has concluded, subject to minor drafting changes, that the Proponent's 'Day 4' version of the Incorporated Document is appropriate.

The Committee has recommended changes:

- ensure the EMF is enforceable and contains appropriate review and update requirements for management plans, as discussed in Part A of this Report
- manage environmental effects of the Project and to ensure impacts are acceptable, as discussed in Part B of this Report.

Subject to its recommendations, the Committee's is satisfied the 'Day 4' EMF:

- identifies required approvals and consents
- details the EMS, responsibilities and accountabilities
- includes EMMs
- requires that all relevant management plans summarise baseline data
- requires key records be kept for monitoring data, among other things
- addresses requirements for emergency management
- details performance criteria and monitoring requirements
- sets the scope for later development and review of management plans for all project phases
- outlines auditing and reporting requirements.

The Aspects and Risks Register currently sits outside of the EMF (EES Attachment 5). The EMF states:

A preliminary register of environmental aspects is attached to the EES. This register must be further developed prior to commencement with consideration to the Minister's assessment of the EES and the detailed mine operating plans.

Further it says the Aspects and Risks Register will be integrated with the EMS.

The Committee recommends the EMF state the Aspects and Risks 'must', rather than 'will', be integrated into the EMS, and must be generally consistent with the exhibited EES Attachment 5 – Aspects and Risks and, if required, updated to be consistent with the Minister's assessment of the EES.

Similarly the EMF includes a framework for community engagement and complaints management (Section 24.9) and EMM SE-02 includes requirements for a community engagement plan. SE-02 says EES Chapter 5 – Community Engagement provides an overview of the community

engagement strategy. The Committee recommends EMM SE-02 require the Community Engagement Plan be generally consistent with the exhibited EES Chapter 5 – Community Engagement and, if required, updated to be consistent with the Minister’s assessment of the EES.

These changes will ensure that the information exhibited with the EES is embedded in the regulatory controls, consistent with the Minister’s assessment of the EES. This is important to provide continuity with expectations related to exhibited material and for transparency.

The Committee notes that in response to evidence and submissions the Proponent included significantly more detail in the ‘Day 1’ version of the EMMs in the EMF than the exhibited version. The detail was generally sourced from the EES chapters and technical appendices, and for example included expansive descriptions of requirements for each management plans.

While the Proponent made a number of drafting refinements during the Committee Hearing process, reflected in its ‘Day 4’ version of the EMF, the Committee observes there are opportunities to further refine drafting. The Committee has not undertaken this task for the entire EMF, and has focused its proposed changes on implementing its recommendations. The Committee recommends further drafting refinement of the EMF and EMMs to reduce repetition and improve clarity.

As shown in the Committee’s recommended version of the EMF at Appendix G, the Committee also suggests some changes to assist with readability of the EMF and clarity of the requirements. For example:

- inclusion of a table of abbreviations and glossary
- consistent reference to other organisations.

The EMF will require further review prior to approval in order to identify any consequential changes resulting from the Committee’s recommendations, including the changes to the EMMs and monitoring measures.

(iv) Findings

The Committee finds the ‘Day 4’ version of the EMF appropriate, subject to its recommendations.

(v) Recommendations

The Committee recommends:

Environmental Management Framework

Amend the Environmental Management Framework in line with the Committee’s recommended version shown at Appendix G.

Include the following changes:

a) edit Section 24.5.3 Risks and Opportunity as follows:

- **An Aspects and Risks register must be integrated into the Environmental Management System, and must be generally consistent with the exhibited Environment Effects Statement Chapter 5 – Aspects and Risks and, if required, updated to be consistent with the Minister’s assessment of the Environment Effects Statement.**

b) edit mitigation measure SE-02: Environmental Management System and Community Engagement Plan to:

- **require that the Community Engagement Plan must be generally consistent with the exhibited Environment Effects Statement Chapter 5 – Community Engagement and, if required, updated to be consistent with the Minister’s assessment of the Environment Effects Statement.**

These changes are included in Appendix G.

16.3 Matters of National Environmental Significance

(i) Introduction

The Project was determined to be a controlled action under the EPBC Act due to potential significant impacts on listed threatened species and ecological communities and nuclear actions.

Clause 14 of the Committee’s ToR states:

Under the bilateral agreement between the Australian and Victorian governments, the Victorian EES process is serving as the accredited process for the assessment purposes of the EPBC Act. The assessment of environmental effects to be made by the Victorian Minister for Planning will be provided to the Commonwealth Minister for the Environment to inform the approval decision under the EPBC Act.

(ii) What did the EES say?

EES Chapter 25 – Matters of National Environmental Significance was prepared to respond to Scoping Requirements supported by EES Appendix I – Radiation Risk Assessment and EES Appendix P – Flora and Fauna Impact Assessment.

Other relevant sections of the EES include:

- EES Chapter 21 and EES Appendix P which address flora and fauna (see Chapter 12)
- EES Chapter 14 and EES Appendix I which address radiation (see Chapter 6)
- EES Chapter 4 which describes the regulatory framework including the EPBC Act.

EES Chapter 25 described:

- the controlled action
- the places affected by the action
- any MNES that are likely to be affected by the action; and
- all relevant impacts on MNES and the extent of the likely impacts.

The Project was determined to be a controlled action due to provisions relating to threatened species and communities and protection of the environment from nuclear actions.

The assessment of potential impacts on MNES considered all Project activity areas and all phases of the controlled action, including construction, operation and post-mining.

The assessment of potential impacts was undertaken with regard to relevant EE Act and EPBC Act Guidelines (see Appendix F).

Flora and ecological communities

The EES identified (see Chapter 12) four TECs and two flora species listed under the EPBC Act with potential to occur. Of those, surveys found patches of Buloke Woodlands within the development extent. The EES included an assessment of potential impacts undertaken with reference to the National Recover Plan for Buloke Woodland of the Riverina and Murray Darling Depression Bioregions and the MNES Significant Impact Guidelines.

With regard to significant impact criteria “*Reduce the extent of an ecological community*” the assessment found:

- the Project proposes to remove 0.23 hectares of Plains Savannah EVC (which is consistent with the EPBC Act listed ecological community Buloke Woodlands)
- the stands were assessed as being of low quality and of simplified composition
- the stands are small and of less value/priority for conservation according to the National Recover Plan
- nonetheless the loss will reduce the extent of the TEC, albeit of lower value stands.

Other significant impacts were determined to be unlikely.

The EES described measures in place to avoid and minimise impacts, including avoidance of 4.78 hectares of vegetation representative of Buloke Woodlands and 107 individual trees. EES Chapter 25 concluded the residual impact “*is unlikely to constitute a significant impact under the EPBC Act, and offsets under the EPBC Act are not expected to be required*”.

There were no expected direct or indirect effects identified on GDEs.

Fauna

The EES identified there was one threatened fauna species, the White-Throated Needletail, listed under the EPBC Act that may be impacted within the development extent through removal of habitat. It is a migratory marine species listed as vulnerable and had a high likelihood to occur.

The EES included an assessment against the significant impact criteria for vulnerable species. All significant impacts were determined to be unlikely.

Targeted surveys were undertaken for other species but none were recorded.

The EES described measures in place to minimise impacts, including avoidance of vegetation removal and retaining 5.64 hectares of woodland communities and 111 scattered trees. Further measures included the FFMP and the Rehabilitation Plan. The EES said that residual impacts from patches of vegetation loss are unlikely to affect the occurrences of White-Throated Needletail across the region, or have a significant impact on the species.

Radiation

Chapter 6 of this Report describes what the EES says regarding radiation.

EES Chapter 25 included an assessment of impacts related to nuclear action/radiation. This included hazards to the general public, non-human biota and the general environment.

It concluded the risk to humans and non human biota during operations and rehabilitation of the mining site, including EPBC listed flora and fauna species to be negligible.

The radiation impacts assessment on groundwater and surface water were also examined and concluded that “*the potential for seepage of radionuclides from the rehabilitated site into the existing groundwater system or surface waters will be identical to the existing pre-mining conditions*”.⁸⁶

⁸⁶ EES Appendix I, page 4

(iii) Evidence and submissions

Evidence and submissions relevant to these matters are detailed in Chapters 6 and 12 of this Report.

The Flora and Fauna Peer Review identified additional EPBC Act listed fauna species as being likely in or near the project, and additional native vegetation for removal.

Mr Lane gave evidence no significant impacts were expected to occur on any species or communities listed under the EPBC Act.

(iv) Discussion

Discussion relevant to MNES is detailed in Chapters 6 and 12 of this Report, and is not repeated here.

The Committee accepts the evidence and submissions that the Project will not significantly impact MNES nor require offsets under Commonwealth legislation, and the conclusions of EES Chapter 25 that:

It is anticipated the Avonbank Project can be implemented in accordance with the principles of ecologically sustainable development outlined in the EPBC Act.

The Committee has however made various recommendations relevant to MNES including:

- RD-02 to require sealing of trailers on transport trucks
- RD-08 to require the RMP be approved by the Department of Health
- FF-01 for vegetation exclusion zones to be established and maintained
- FF-02 for tree protection zones to be established and maintained including for patches and scattered trees
- FF-03 to require periodic surveys be undertaken as required under the FFMP and in accordance with timeframes required by the Assessor's Handbook over the life of the project and before commencement of each mining block and along the minor utilities corridors and public roads before construction of pipelines
- FF-06 to require the FFMP to specify review periods, consideration of further avoidance and mitigation measures following surveys, documentation of targeted survey methods, development of a native vegetation rehabilitation plan under the guidance of a suitably qualified ecologist
- FF-07 to require a native vegetation rehabilitation plan
- GW-05, GW-0B and FF-05 to specify monitoring and investigation requirements to protect GDE health
- FF-0D to require targeted fauna surveys be undertaken in consultation with DEECA prior to construction and a schedule of fauna surveys aligned with Project phases.

As discussed in other chapters of this Report, given the Project timeframe and progressive nature of the Project, the Committee considers the progressive survey work recommended is critical for assessing and determining any potential changes to avoidance and mitigation measures to flora and fauna.

(v) Overall conclusions on MNES

The Committee concludes:

- Based on its assessment in Chapters 6 and 12, the Committee is not aware of any matters that would require or preclude approval under the EPBC Act.

- MNES impacts can be acceptably managed through the Committee recommended EMF.

16.4 Other approvals

The Project will require various approvals as summarised in Chapter 4 of this Report and detailed in EES Chapter 4. Specific approvals are addressed, as relevant, in the issue specific chapters in Part B of this Report.

The Committee supports the relevant approvals and consents, subject to its recommendations.

17 Assessment

This Chapter includes an integrated assessment with consideration of:

- legislation and policy
- net community benefit and sustainable development
- assessment against evaluation objectives
- response to ToR.

17.1 Integrated assessment

(i) Legislation and policy

Relevant legislation, policies and guidelines are described in Appendix F of this Report, and are addressed, as relevant, in the issue specific chapters in Part B of this Report.

The Committee considers the Project EES has considered the relevant legislation. The Committee addressed some preliminary matters relating to consideration of relevant legislation in Chapter 5 including the proposed update to MRSD Act to become the *Mineral Resources and Extractive Industries Act 1990* through the *Mineral Resources (Sustainable Development) Amendment Bill 2023*. In this context the Committee has recommended general conditions for the appropriate regulatory authority to determine how they may be implemented through relevant approval documents, which may or may not include a work plan depending on when the updated legislation is approved.

The Committee's assessment of relevant policies and guidelines, as relevant to specific issues discussed in Chapter 5, Part B, and the summary in Appendix F of this Report shows the Project is strongly supported by national, regional and local mineral resources and economic development strategies and policies and is consistent with local policies related to environment and landscape, risks and amenity and natural resource management.

As discussed in Chapter 15.4, the Committee accepts the temporary loss of agricultural land is offset by the benefits of resource recovery, noting the maximum disturbed area will average less than 300 to 400 hectares at any one time and the mine will be progressively rehabilitated and returned to productive farmland.

Through its ToR and as embedded in relevant legislation the Committee is required to have regard to key decision making principles:

- ecologically sustainable development
- integrated decision making and net community benefit
- precautionary principle
- GED.

(ii) Ecologically sustainable development and precautionary principle

The Project has had regard to principles of ecologically sustainable development by:

- ensuring baseline assessment and monitoring is embedded into planning, operations and management of the Project
- avoiding and mitigating long-term environmental impacts by applying appropriate EMMs

- considering individual and community wellbeing by planning and delivering economic development and services to contributed to community wellbeing and providing compensation where impacts cannot be otherwise mitigated
- ensuring ecological impacts are acceptable by avoiding and minimising where possible, and rehabilitating native vegetation to improve long term ecological outcomes
- consideration had been given to impacts on national and State listed flora and fauna
- facilitation of community involvement in decisions and actions that affect them, through for example the Community Engagement Plan.

In terms of precautionary principle:

- the EMF provides for regular review and update of management plans
- EMMs require ongoing monitoring and if necessary, developing new or amending existing mitigation measures to avoid and minimise impacts.

By way of example, the EMMs contain:

- a requirement for progressive surveys and review of mitigation measures where required (FF-03 and FF-06)
- targeted monitoring of GDEs to verify actual groundwater effects against the model and for this to be used to inform changes or additional mitigation measures in consultation with a suitably qualified ecologist (GW-0B).

The Project expressed aim is to establish a world class mining operation with a commitment to economically viable mining based on adoption of best practice environmental and risk management approach. The Committee has assessed the exhibited EES with regard to continuous improvement and quality assurance, and has made recommendations to ensure the requirements of the EMF are adequately dynamic to respond to changes to regulations, knowledge, plant and equipment and as the moving mine is implemented over the life of the Project.

The Committee is satisfied that subject to its recommendations the environmental outcomes can be achieved and are acceptable, with *“regard to legislation, policy, best practice, and the principles and objectives of ecologically sustainable development”* and applying the precautionary principle.

(iii) Integrated decision making and net community benefit

As described in Clause 71.02-3 (Integrated decision-making) of the Planning Scheme (see Appendix F) net community benefit is relevant for assessing whether the Project should receive planning approval (whether the draft PSA should be adopted). It is also a form of integrated assessment of the Project’s environmental, social and economic impacts.

The Project did not explicitly assess the net community benefit. It would have assisted the Committee if it had.

The Project is broadly consistent with planning policy, as discussed in Chapters 15.4 and 16.1 of this Report. While the Project results in temporary loss of agricultural land, over the long-term this will be re-established for productive farming purposes.

While the Project is expected to have economic and social benefits for the wider community, it will have significant impacts on the directly affected landholders. While acknowledging these impacts will be greater for some landholders, as discussed in Chapters 5(iii) and 13, the Project impacts are acceptable subject to implementation of the Committee’s recommendations.

The Committee has noted that engagement with directly affected landholders must be handled sensitively and appropriately, and the Committee strongly supports the mitigations measures related to facilitating access to counselling services and training for staff.

The Committee is generally satisfied that the Project adequately responds to the range of policies, provides for efficient use of resources, assesses impacts and benefits of the Project and provides a balanced approach to managing environmental effects for *“net community benefit and sustainable development for the benefit of present and future generations”* (Clause 71.02-3).

(iv) GED

The GED is explicitly addressed in the EMF, stating in Section 24.2.1:

The GED applies to all entities engaging in activities that may give rise to risks of harm to human health or the environment from pollution or waste. The GED requires that a person who is engaging in an activity that may give rise to risks of harm minimise those risks so far as reasonably practicable. The GED applies to all phases of the Project, from construction through to closure and is a legislative requirement that applies concurrently with all other legal obligations.

It also requires the establishment of an EMS which requires review and update of management plans and monitoring of environmental effects. The Committee has further assessed the commitment to continuous improvement and quality assurance, and has made recommendations discussed in Chapter 5(viii) to ensure environmental effects and risks to health are adequately addressed.

(v) Assessment against evaluation objectives

Clause 4b) of the Committee’s ToR requires it to have regard to the evaluation objectives in the Scoping Requirements. Table 57 summarises the Committee’s findings about the Project’s consistency with objectives and where the relevant discussion can be found in this report.

Table 57 Summary of the Committee’s assessment against evaluation objectives

Evaluation objective	Integrated assessment and relevant chapters of this Report
Resource development - Achieve the best use of available mineral sands resources, in an economically and environmentally sustainable way	The Project is consistent with the evaluation objective, subject to applying the Committee’s recommendations Chapters 13 and 15.4
Social, land use and infrastructure - Minimise adverse social, land use and infrastructure effects	The Project is consistent with the evaluation objective, subject to applying the Committee’s recommendations Chapters 7, 13 and 15.4
Amenity and environmental quality - Protect the health and wellbeing of the community, and minimise effects on air quality, noise, visual and social amenity	The Project is consistent with the evaluation objective, subject to applying the Committee’s recommendations Chapters 6, 8, 9, 10, 14, 15.2 and 15.3
Cultural heritage - Avoid or minimise adverse effects on Aboriginal and historic cultural heritage	The Project is consistent with the evaluation objective, subject to applying the Committee’s recommendations Chapter 15.1

Evaluation objective	Integrated assessment and relevant chapters of this Report
Biodiversity and habitat - Avoid, minimise or offset adverse effects of the project on biodiversity values including native vegetation, listed threatened species and communities and habitat for these species consistent with state and commonwealth policies	The Project is consistent with the evaluation objective, subject to applying the Committee's recommendations Chapters 12 and 16.3
Catchment values - Minimise effects on water resources and on existing and potential future beneficial and licensed uses of surface water, groundwater and related catchment values over the short and long-term	The Project is consistent with the evaluation objective, subject to applying the Committee's recommendations Chapter 11 and 12

(vi) Findings

Subject to its recommendations, the Committee is satisfied the Project has adequately considered:

- relevant legislation and policy and requirements can be complied with
- the requirements of ecologically sustainable development, the precautionary principle, net community benefit and the GED
- and can achieve the evaluation objectives in the Scoping Requirements.

17.2 Response to Terms of Reference

(i) Clause 34

Clause 34 of the ToR sets out what the Committee must respond to in its Report. The Committee's responses are included in Table 58.

Table 58 Committee response to Clause 34

Clause	Terms of Reference	Committee's response and findings	Report reference
34(a)	Analysis and conclusions with respect to the environmental effects of the Project and their significance and acceptability	Subject to its recommendations, the Committee finds the environmental effects of the Project are generally acceptable For some effects, the Committee has recommended new or edited mitigation and monitoring measures to further avoid and minimise effects	Part B

Clause	Terms of Reference	Committee's response and findings	Report reference
34(b)	Findings on whether acceptable environmental outcomes can be achieved, having regard to legislation, policy, best practice, and the principles and objectives of ecologically sustainable development	<p>Subject to its recommendations, the Committee finds that acceptable environmental outcomes can be achieved</p> <p>Due to the lifespan of the progressive nature of the Project, the Committee has made recommendations to ensure measures in the EMF, including management plans, are dynamic and focus on continuous improvement and quality assurance</p>	Parts A, B and C
34(c)	Recommendations and/or specific measures that it considers necessary and appropriate to prevent, mitigate or offset adverse environmental effects	Subject to its recommendations, the Committee finds that the EMF and Incorporated Document contain appropriate measures to prevent, mitigate or offset adverse environmental effects	Parts A, B and C
34(d)	Recommendations as to any feasible modifications to the design or management of the project that would offer improved environmental outcomes	<p>The Committee has not suggested any specific modifications to the design of the Project, however recommends further flora and fauna survey work is required before and during delivery of the Project and efforts made to further avoid and minimise native vegetation removal in accordance with the Native Vegetation Guidelines</p> <p>The Committee has recommended a schedule of review and update of management plans required under the EMF and Incorporated Document as established in the EMS, and a trigger for update of the EMS</p> <p>The Committee has recommended various modifications to Project management and monitoring effects</p>	Parts A, B and C

Clause	Terms of Reference	Committee's response and findings	Report reference
34(e)	Recommendations for any appropriate conditions that may be lawfully imposed on any approval for the project, including with respect to the content of a work plan or conditions that might appropriately be attached to approval of a work plan if issued under the MRSD Act or changes that should be made to the draft PSA	<p>The Committee has relied on its recommendations to amend the EMF, in line with its recommended version at Appendix G, to inform future approvals under the MRSD Act, noting the legislation is currently being reviewed and work plans may not be required under the revised legislation</p> <p>The Committee has recommended the Incorporated Plan be amended in line with its recommended version at Appendix H</p>	Parts A, B and C
34(f)	Recommendations as to the structure and content of the proposed environmental management framework, including with respect to monitoring of environmental effects, contingency plans and site rehabilitation	<p>The Committee has made recommendations for amendment of the EMF, in line with its recommended version at Appendix G, including on monitoring environmental effects, contingency plans and site rehabilitation</p> <p>Chapter 7 on soil and rehabilitation addresses land rehabilitation requirements and unplanned closure</p>	Parts B and C
34(g)	Recommendations with respect to the structure and content of the draft PSA	<p>The Committee is satisfied that use and development of the WBA can be regulated under the Planning Scheme using and the SCO and Incorporated Document</p> <p>The Committee recommends that before the draft PSA is approved, the Incorporated Document should be updated in line with the recommended version at Appendix H</p>	Parts A, B and C
34(h)	Specific findings and recommendations about the predicted impacts on matters of national environmental significance and their acceptability, including appropriate controls and environmental management	Subject to its recommendations, the Committee is satisfied the potential impacts on MNES have been adequately assessed and impacts acceptable	Parts B and C

(ii) Clauses 35

Clause 35 of the ToR specifies what the Committee's Report must include. The Committee's responses are included in Table 59.

Table 59 Committee's responses to Clause 35

Clause 35		
35(a)	Information and analysis in support of the IAC's findings and recommendations	Parts A, B and C
35(b)	A list of all recommendations, including cross references to relevant discussions in the report	Table 62 below
35(c)	A description of the public hearing conducted by the IAC, and a list of those persons consulted with or heard	Overview table, Chapter 1 and Appendix C and D
35 (d)	A list of all submitters in response to the exhibited EES	Appendix B
35(e)	A list of the documents tabled during the proceedings	Appendix E

Clause 35(b) requires the Committee's report list all recommendations including cross-references to the relevant discussions in the Report (see Table 60 below).

Table 60 Cross references between Committee recommendations and discussions

Recommendation	Report reference
Environmental Management Framework	
Revised EMF Section 24.2.1 (Key Approvals and Regulation of the Environmental Management Framework)	Chapter 5
Revised EMF Section 24.5.3 (Risks and Opportunity)	Chapter 16
Revised EMF Section 24.7.1 (Operational Planning and Control)	Chapter 5
Revised EMM SE-02 (Environmental Management System and Community Engagement Plan)	Chapters 5, 16
Revised EMM RD-02 (Use of sealed vehicles for the transport of Heavy Mineral Concentrate on public roads)	Chapter 6
Revised EMM TM-01 (HMC Haulage route)	Chapter 9, 10
Revised EMM TM-02 (Traffic Management Plan)	Chapter 9
Revised EMM TM-04 (Road maintenance and management)	Chapter 7
Revised EMM TM-07 (Progressive rehabilitation of roads)	Chapter 7
Revised EMM HH-01 (Heritage exclusion zones)	Chapter 15
Revised EMM HH-04 (Heritage Management Plan)	Chapter 15
Revised EMM LV-04 (Landscape screening)	Chapter 15
Revised EMM LV-05 (Lighting impacts)	Chapter 15
Revised EMM LV-0A (Visual amenity inspections)	Chapter 15
Revised EMM NV-06 (Noise and Vibration Management Plan)	Chapter 10
Revised EMM NV-0A (Operator attenuated noise measures)	Chapter 10
Revised EMM NV-02 (HMC Haulage route)	Chapter 10
Revised EMM NV-03 (Construction noise)	Chapter 10
Revised EMM AQ-08 (Air Quality Management Plan)	Chapter 8

Recommendation	Report reference
Revised EMM AQ-0A (Real time continuous air quality monitoring)	Chapter 8
Revised EMM AQ-0C (Crop and rainwater tank monitoring)	Chapter 8
New EMM AQ-0D (Real time continuous monitoring)	Chapter 8
New EMM AQ-0E (Wind speed and direction monitoring)	Chapter 8
New EMM AQ-0F (Modelling accuracy be re-run)	Chapter 8
Revised EMM RD-08 (Radiation Management Plan)	Chapter 6
Revised EMM SL-03 (Soil stockpile management)	Chapter 7
Revised EMM SL-04 (Soil amelioration)	Chapter 7
Revised EMM SL-09 (Weeds and pathogens)	Chapter 7
Revised EMM SL-12 (Agricultural baseline assessment)	Chapter 7
New EMM SL-13 (Wind Erosion Management Guidelines)	Chapter 7
Revised EMM SW-06 (Surface Water Management Plan)	Chapter 11
Revised EMM GW-05 (Groundwater dependent ecosystem studies)	Chapter 12
Revised EMM GW-0B (Targeted monitoring of groundwater dependent ecosystems)	Chapter 12
Revised EMM WE-05 (GHG and Energy Efficiency Program)	Chapter 15
Revised EMM WE-06 (Waste Management Plan)	Chapter 15
Revised EMM SE-04 (Targeted community support programs)	Chapter 13
Revised EMM SE-03 (Workforce Accommodation Strategy)	Chapter 13
Revised EMM SE-07 (Access to counselling services)	Chapter 14
Revised EMM SE-08 (Training and awareness)	Chapter 14
Revised EMM FF-01 (Vegetation exclusion zones)	Chapter 12
Revised EMM FF-02 (Tree protection zones)	Chapter 12
Revised EMM FF-03 (Periodic flora surveys)	Chapter 12
Revised EMM FF-06 (Flora and fauna management plan)	Chapter 12
Revised EMM FF-07 (Native vegetation rehabilitation)	Chapter 12
Revised EMM FF-05 (Groundwater and surface water management plans)	Chapter 12
New EMM FF-0D (Fauna surveys)	Chapter 12
Revised EMM RH-01 (Rehabilitation Plan)	Chapter 12
New EMM RH-03 (Contingency plan for unplanned closure)	Chapter 7
Incorporated Document	
Add new clause 5.15 Review of approved plans, with conditions that management plans required by the Incorporated Document must be updated at an appropriate	Chapter 5

Recommendation	Report reference
frequency, as specified in Appendix H of this Report.	
Add a new condition requiring an Air Quality Management Plan in consultation with Earth Resources Regulation and the Environment Protection Authority Victoria, consistent with the requirements of AQ-08 Air Quality Management Plan.	Chapter 8
Edit clause 5.6 Environmental Management Plan to require a Green Travel Plan.	Chapter 9
Edit clause 5.4 Development Plan as follows: d) The location and layout of proposed buildings... within the Project land, including allowance for provision of required ancillary rail infrastructure to enable use of rail if determined to be feasible during the life of the Project.	Chapter 9
Include the following change: b) Amend condition 5.4 d) iii to: require the Development Plan show the location and layout of proposed buildings including dangerous goods storage buildings.	Chapter 15
Include the following change: c) Edit clause 5.4b) to provide for a Development Plan Master Plan if the Development Plan is proposed to be prepared and approved in stages. d) Edit clause 5.6 Environmental Management Plan to require the Environmental Management Plan reflect the Environmental Management Systems requirements as detailed in the Environmental Management Framework.	Chapter 16
Draft Planning Scheme Amendment	
Before the draft Horsham Planning Scheme Amendment C84hors is approved, update the Incorporated Document in line with the Committee's recommended version shown at Appendix H.	Chapter 16

PART D: APPENDICES

Appendix A Terms of Reference

Terms of Reference

Avonbank Mineral Sands Project
Inquiry and Advisory Committee



Version: January 2023

The Avonbank Mineral Sands Project Inquiry and Advisory Committee (IAC) is appointed to inquire into, and report on, the proposed Avonbank Mineral Sands Project (the project) and its environmental effects in accordance with these terms of reference.

The IAC is appointed pursuant to:

- section 9(1) of the *Environment Effects Act 1978* (EE Act) as an inquiry; and
- part 7, section 151(1) of the *Planning and Environment Act 1987* (P&E Act) as an advisory committee.

Name

1. The IAC is to be known as the 'Avonbank Mineral Sands Project IAC'.

Skills

2. The IAC members should have the following skills:
 - a. rehabilitation of mineral sands mines;
 - b. amenity impacts relating to air and noise;
 - c. groundwater and groundwater dependent ecosystems; and
 - d. statutory planning.
3. The IAC will comprise an appointed Chair (IAC Chair) and other members.

Purpose of the IAC

4. The IAC is appointed by the Minister for Planning under section 9(1) of the EE Act to hold an inquiry into and report on the environmental effects of the project. The IAC is to:
 - a. review and consider the environment effects statement (EES), submissions received in relation to the project, the predicted environmental effects, and the other exhibited documents;
 - b. consider and report on the potential environmental effects of the project, their significance and acceptability, and in doing so have regard to the evaluation objectives in the EES scoping requirements and relevant policy and legislation;
 - c. consider and report on potential environmental effects on relevant matters of national environmental significance protected under the *Environment Protection and Biodiversity Conservation Act 1999* (Cth) (EPBC Act);
 - d. identify any measures it considers necessary and effective to sufficiently avoid, mitigate or manage the environmental effects of the project, including any necessary project modifications; and
 - e. advise on how these measures relate to relevant conditions, controls and requirements that could form part of the necessary approvals and consents for the project.
5. The IAC is also appointed as an advisory committee under section 151(1) of the P&E Act to:
 - a. review the draft planning scheme amendment (PSA) C84hors, which has been prepared to apply a Specific Controls Overlay (SCO) and establish planning approval for the project under an incorporated document;



Department
of Transport
and Planning

Terms of Reference

Avonbank Mineral Sands Project Inquiry and Advisory Committee

- b. consider issues raised in public submissions received in relation to the draft PSA; and
 - c. recommend any changes to the draft PSA that it considers necessary.
6. The IAC is to produce a report of its findings and recommendations to the Minister for Planning to inform the Minister's assessment under the EE Act, which will be considered by statutory decision makers for the project.

Background***Project outline***

7. The Avonbank Mineral Sands Project comprises the development of a mineral sands mine with a disturbance footprint of 3,600 hectares located approximately 15 kilometres north-east of Horsham in north-west Victoria. Open-pit mining and mineral separation processing is proposed to produce 350,000 to 600,000 tonnes per annum of heavy mineral concentrate over a mine life of more than 30 years. Primary ore processing via a mining unit plant will occur within the mining licence and secondary ore processing will occur in the WIM Base Area outside the mining licence. Mine products will be transported by truck to the Port of Portland for overseas export.
8. The key components of the project include:
- a. progressive development of a mineral sands mine;
 - b. two mobile mining unit plants;
 - c. a wet concentrator plant and tailings thickening and disposal plant;
 - d. power and water supply infrastructure;
 - e. site facilities including site offices, warehouse, workshop facilities and fuel storage.
9. The project's proponent is WIM Resource Pty Ltd (WIM Resource), who is responsible for preparing technical studies, consulting with the public and stakeholders and preparing an EES and draft PSA.

EES assessment process

10. In response to a referral under the EE Act from the proponent, the former Minister for Planning determined on 17 August 2019 that an EES was required for the project and issued his decision with procedures and requirements for the preparation of the EES as specified in **Attachment 1**.
11. The EES was prepared by the proponent in response to the EES scoping requirements issued by the Minister for Planning in August 2020.
12. The EES will be placed on public exhibition for thirty (30) business days, together with the draft PSA. This public comment process is in accordance with the procedures and requirements issued for this EES by the Minister for Planning. WIM Resource is responsible for public notice of EES exhibition.

Commonwealth assessment process

13. Because of its potential impacts on matters of national environmental significance, the project was determined to be a controlled action for the purposes of the EPBC Act on 3 July 2020. The relevant controlling provisions under the EPBC Act are listed threatened species and communities (sections 18 & 18A) and nuclear actions (sections 21 & 22A).
14. Under the bilateral agreement between the Australian and Victorian governments, the Victorian EES process is serving as the accredited process for the assessment purposes of the EPBC Act. The assessment of environmental effects to be made by the Victorian Minister for Planning will be provided to the Commonwealth Minister for the Environment to inform the approval decision under the EPBC Act.

Planning approval process

15. The IAC is to consider and provide advice on draft PSA C84hors that proposes the use and development of facilities and infrastructure associated with the project, including a mineral sands secondary processing facility, in the WIM Base Area outside the mining licence and within the Wimmera Intermodal Freight

Terms of Reference

Avonbank Mineral Sands Project Inquiry and Advisory Committee

Terminal. The PSA is proposed to apply a SCO to the WIM Base Area and regulate the use and development of facilities and infrastructure within the SCO in accordance with an incorporated document proposed to be included in the Horsham Planning Scheme.

Other approvals

16. The project may require other statutory approvals and/or consents, as outlined in the EES, including:

- a. a mining licence and approved work plan under the *Mineral Resources (Sustainable Development) Act 1990* (MRSD Act);
- b. an approved Cultural Heritage Management Plan under the *Aboriginal Heritage Act 2006*;
- c. planning permits for the alteration or creation of access to a road in a Transport Zone 2 and for the removal of some native vegetation under the P&E Act;
- d. approvals under the *Radiation Act 2005*;
- e. approvals under the *Water Act 1989* for extraction of surface and/or groundwater;
- f. a permission to discharge or deposit waste to an aquifer under the *Environment Protection Act 2017*;
- g. a permit to export radioactive material under the *Customs Act 1901*;
- h. a permit to remove listed flora and fauna under the *Flora and Fauna Guarantee Act 1988*; and
- i. an authority to take or disturb wildlife under the *Wildlife Act 1975*.

Process**Stage 1 – Submissions**

17. Submissions on the EES and draft PSA are to be provided in writing on or before the close of submissions. Submissions will be collected by the office of Planning Panels Victoria (PPV) through the Engage Victoria platform. All submissions must state the name and address of the person making the submission. Submissions will be collected and managed in accordance with the 'Guide to Privacy at PPV'.
18. Petition responses will be treated as a single submission and only the first names from a petition submission will be registered and contacted.
19. Pro-forma submitters will be registered and contacted individually if they provide their contact details. However, pro-forma submitters who want to be heard at the hearing may be encouraged to present as a group, given their submissions raise the same issues.
20. All written submissions and other supporting documentation or evidence received through the course of the IAC process will be published online, unless the IAC specifically directs that the submission or other material, or part of it, is to remain confidential.
21. Electronic copies of each submission on the EES and draft PSA are to be provided to the proponent, Department of Transport and Planning (DTP) (Impact Assessment), Horsham Rural City Council and the Barengi Gadjin Land Council Aboriginal Corporation.
22. PPV will retain any written submissions and other documentation provided to the IAC for a period of five years after the time of its appointment.

Stage 2 – Public hearing

23. Prior to the commencement of the public hearing, the IAC must hold a directions hearing to make directions it considers necessary or appropriate as to the conduct, scope or scheduling of the public hearing.
24. The IAC must hold a public hearing and may make other such enquiries as are relevant to undertaking its role.
25. If, following the close of submissions, IAC forms the view that an inquiry by submitter conference may be more appropriate in light of the volume and nature of submissions and issues raised, then it should seek the Minister for Planning's endorsement to change to an inquiry by submitter conference.

Terms of Reference

Avonbank Mineral Sands Project Inquiry and Advisory Committee

26. When it conducts a public hearing, the IAC has all the powers of an advisory committee that are specified in section 152(2) of the P&E Act.
27. The IAC may inform itself in any way it sees fit, but must review and consider:
 - a. the exhibited EES and draft PSA;
 - b. the views of the Barengi Gadjin Land Council Aboriginal Corporation (if known);
 - c. all submissions and evidence provided to the IAC by the proponent, state agencies, local councils and submitters;
 - d. any information provided by the proponent and parties that respond to submissions or directions of the IAC; and
 - e. any other relevant information that is provided to, or obtained by, the IAC.
28. The IAC must conduct its process in accordance with the following principles:
 - a. The public hearing will be conducted in an open, orderly and equitable manner, in accordance with the principles of natural justice.
 - b. The public hearing will be conducted with a minimum of formality and without legal representation being necessary for parties to be effective participants.
 - c. The IAC process is to be exploratory and constructive, with adversarial behaviour discouraged and with cross-examination / questioning regulated by the IAC.
29. The IAC may limit the time of parties appearing before it.
30. The IAC may direct that a submission or evidence is confidential in nature and the hearing be closed to the public for the purposes of receiving that submission or evidence.
31. The IAC may conduct a public hearing when there is a quorum of at least two of its members present or participating through electronic means, one of whom must be the IAC Chair.
32. If directed by the IAC, recording of the hearing must be undertaken by the proponent. If recorded, the audio recording will be provided to PPV as a weblink and would be made publicly available as soon as practicable after the conclusion of each day of the hearing, or otherwise as directed by the IAC.
33. Any other audio recording of the hearing by any other person or organisation may only occur with the prior consent of, and strictly in accordance with, the directions of the IAC.

Stage 3 – Report

34. The IAC must produce a written report for the Minister for Planning containing its:
 - a. analysis and conclusions with respect to the environmental effects of the project and their significance and acceptability;
 - b. findings on whether acceptable environmental outcomes can be achieved, having regard to legislation, policy, best practice, and the principles and objectives of ecologically sustainable development;
 - c. recommendations and/or specific measures that it considers necessary and appropriate to prevent, mitigate or offset adverse environmental effects;
 - d. recommendations as to any feasible modifications to the design or management of the project that would offer improved environmental outcomes;
 - e. recommendations for any appropriate conditions that may be lawfully imposed on any approval for the project, including with respect to the content of a work plan or conditions that might appropriately be attached to approval of a work plan if issued under the MRSD Act or changes that should be made to the draft PSA;

Terms of Reference

Avonbank Mineral Sands Project Inquiry and Advisory Committee

- f. recommendations as to the structure and content of the proposed environmental management framework, including with respect to monitoring of environmental effects, contingency plans and site rehabilitation;
 - g. recommendations with respect to the structure and content of the draft PSA; and
 - h. specific findings and recommendations about the predicted impacts on matters of national environmental significance and their acceptability, including appropriate controls and environmental management.
35. The report should include:
- a. information and analysis in support of the IAC's findings and recommendations;
 - b. a list of all recommendations, including cross-references to relevant discussions in the report;
 - c. a description of the public hearing conducted by the IAC, and a list of those persons consulted with or heard;
 - d. a list of all submitters in response to the exhibited EES; and
 - e. a list of the documents tabled during the proceedings.

Timing

36. The IAC should hold a directions hearing no later than 20 business days from the final date of the exhibition period.
37. The IAC should commence the hearing no later than 50 business days from the final date of exhibition period.
38. The IAC must submit its report in writing to the Minister for Planning within 40 business days from its last day of its proceedings.
39. The DTP's Impact Assessment Unit must liaise with PPV to agree on the directions hearing and hearing dates, which are to be included on all public notices.

Minister's assessment

40. The Minister for Planning will make an assessment of the environmental effects of the project after considering the IAC's report as well as the EES, submissions and any other relevant matters.
41. PPV will notify submitters of the release of the Minister for Planning's assessment and IAC report.

Fee

42. The fees for the members of the IAC will be set at the current rate for a panel appointed under part 8 of the P&E Act.
43. All costs of the IAC, including the costs of obtaining any expert advice, technical administration and legal support, venue hire, accommodation, recording proceedings and other costs must be met by the proponent.

Miscellaneous

44. The IAC may apply to the Minister for Planning to vary these terms of reference in writing, at any time prior to submission of its report.
45. The IAC may retain specialist expert advice, additional technical support and/or legal counsel to assist if considered necessary.

Terms of Reference

Avonbank Mineral Sands Project Inquiry and Advisory Committee

46. PPV is to provide any necessary administrative support to the IAC. In addition, the proponent is to provide any necessary administrative or technical support to the IAC in relation to the conduct of the hearing (if required).



Sonya Kilkenny MP
Minister for Planning

Date: 6/2/2023

Terms of Reference

Avonbank Mineral Sands Project Inquiry and Advisory Committee

The following information does not form part the Terms of Reference.

Project Management

1. For matters regarding the IAC process, please contact Amy Selvaraj, Senior Project Officer of Planning Panels Victoria, by phone [REDACTED] email Planning.Panels@delwp.vic.gov.au.
2. For matters regarding the EES process please contact the Impact Assessment Unit in DTP by [REDACTED] or email environment.assessment@delwp.vic.gov.au.

Terms of Reference

Avonbank Mineral Sands Project Inquiry and Advisory Committee

Attachment 1**Procedures and requirements under section 8B(5) of the *Environment Effects Act 1978***

The procedures and requirements applying to the EES, in accordance with both section 8B(5) of the Act and the *Ministerial guidelines for assessment of environmental effects under the Environment Effects Act 1978* (Ministerial Guidelines), are as follows.

- (i) The EES is to document investigations and avoidance of potential environmental effects of the proposed project, including for any relevant alternatives (such as for the mining extent, methods for mining and processing, water supply and transport of mining outputs), as well as associated environmental avoidance, mitigation and management measures. In particular the EES should address:
 - a. Effects on the land uses of the site and surrounding areas, including the implications for agricultural productivity;
 - b. Effects on land stability, erosion and soil productivity associated with the construction and operation of the project, including progressive rehabilitation works;
 - c. Effects of project construction and operation on air quality, noise and visual amenity of nearby sensitive receptors (in particular residences);
 - d. Effects on surface water environments, including local waterways and the broader catchment, as well as groundwater (hydrology, quality, uses and dependent ecosystems);
 - e. Solid and liquid waste that might be generated by the project during construction and operation;
 - f. Both positive and adverse socio-economic effects, at local and regional scales, potentially generated by the project, including increased traffic movement and indirect effects of the project construction workforce on the capacity of local community infrastructure;
 - g. Effects on biodiversity and ecological values within and in the vicinity of the site, and associated with adjacent road reserves and crown land, including: native vegetation; listed threatened ecological communities and species of flora and fauna; and other habitats values; and
 - h. Effects on Aboriginal and non-Aboriginal cultural heritage values.
- (ii) The matters to be investigated and documented in the EES will be set out in detail in scoping requirements prepared by the Department of Environment, Land, Water and Planning (the department). Draft scoping requirements will be exhibited for 15 business days for public comment, before being finalised and then issued by the Minister for Planning.
- (iii) The level of detail of investigation for the EES studies should be consistent with the scoping requirements issued for this project and be adequate to inform an assessment of the potential environmental effects (and their acceptability) of the project and any relevant alternatives, in the context of the Ministerial Guidelines.
- (iv) The proponent is to prepare and submit to the department a draft EES study program to inform the preparation of scoping requirements.
- (v) The department is to convene an inter-agency Technical Reference Group (TRG) the proponent and the department, as appropriate, on scoping and adequacy of the EES studies during the preparation of the EES, as well as coordination with statutory approval processes.
- (vi) The proponent is to prepare and submit to the department its' proposed EES Consultation Plan for consulting the public and engaging with stakeholders during the preparation of the EES. Once completed to the satisfaction of the department, the EES Consultation Plan is to be implemented by the proponent, having regard to advice from the department and the TRG.
- (vii) The proponent is also to prepare and submit to the department its proposed schedule for the studies, preparation and exhibition of the EES, following confirmation of the draft scoping requirements. This is to enable effective management of the EES process on the basis of an agreed alignment of the

Terms of Reference

Avonbank Mineral Sands Project Inquiry and Advisory Committee

proponent's and department's schedules, including for TRG review of technical investigations and the EES documentation.

- (viii) The proponent is to apply appropriate peer review and quality management procedures to enable the completion of EES studies to an acceptable standard.
- (ix) The EES is to be exhibited for a period of 30 business days for public comment, unless the exhibition period spans the Christmas-New Year period, in which case 40 business days will apply.
- (x) An inquiry will be appointed under the *Environment Effects Act 1978* to consider the environmental effects of the proposal.

Notification

The following parties (proponent and relevant decision-makers) are to be notified of this decision in accordance with sections 8A and 8B(4)(a)(i) of the *Environment Effects Act 1978*:

- WIM Resource Pty Ltd (proponent)
- Minister for Resources
- Minister for Water
- Minister for Energy, Environment and Climate Change
- Secretary of Department of Jobs, Precincts and Regions
- Secretary of Department of Environment, Land, Water and Planning
- Executive Director of Aboriginal Victoria
- Executive Director of Heritage Victoria
- Horsham Rural City Council
- Grampians Wimmera Mallee Water Authority
- Environment Protection Authority
- Wimmera Catchment Management Authority

Appendix B List of Submitters

No.	Submitter
1	Russell Kremser
2	Land and Marine Geological Services Pty Ltd
3	Sarah Miller
4	Brian Morgan
5	Rob and Cathy Mintern
6	Barb Atkins
7	David Kennett
8	Tess Wilson
9	Michael Kartaschew
10	Jess Kost
11	David Lennon
12	Robert Wilson
13	Peter Hellmuth
14	Duncan Calder
15	Stephen Pye
16	Julie Pye
17	Mary Crossfield
18	Brandon Staddon
19	Ashlee Pye
20	Rasmussen Estate Pty Ltd
21	Denzil Harrison
22	MMD Australia Pty Ltd
23	D Thompson
24	Brett Nevill
25	Mitch Davie
26	Greg Brown
27	Haydn Morrell
28	Christine Standing
29	Owen Peters
30	Ning Jiang
31	Melvin Joyce

No.	Submitter
32	Marc English
33	Judd Carmaichael
34	Scott Hackett
35	Brendan Hutchins
36	Piacentini & Son Pty Ltd
37	Millers Civil Contractors Pty Ltd
38	Wayne Oliver
39	Denisz Sipos
40	Tom Smith
41	Jason Jewell
42	Heavnleigh Earthworks
43	Avril Hogan
44	Leon Forrest
45	Leanne Wilkinson
46	Jesse Brown
47	Emily Humphries
48	Rickie Bell
49	Caeleigh Humphries
50	Graham Hansen
51	Andrew Slood
52	Mason Sinclair
53	Ladlow
54	Lachlan Craig
55	Lewis Utting
56	Yi Hansen
57	Tim Shaw
58	WST Fabrications
59	OnTrak Rentals Pty Ltd
60	Jordan Clark
61	Helene Sinclair
62	Mark Derriman

No.	Submitter
63	David Whitworth
64	Bradley Thomas
65	CHS Group
66	Lesters Automotive
67	Port of Portland Pty Limited
68	Nicole (Nikki) Phillips and Jason Phillips
69	The Alliance for Responsible Mining Regulation Inc. (ARMR)
70	Tom Murray
71	AXIS Worx
72	Horsham Mitre10
73	David Keegan
74	Horsham Rural City Council
75	Gavin & Kara Puls
76	Percy & Kathleen Puls
77	Graham Hudson
78	Scott Benbow
79	Timothy Kelm
80	Chairman of West Vic Business
81	Director/Principal of Harcourts Horsham Real Estate
82	Horsham Hydraulics (Edward Nagorcka)
83	Cheeky Fox Cafe
84	Horsham Bearings
85	Sukh Singh
86	Michael Harris
87	West Vic Business
88	Simon Mitchell
89	Real Estate Agent
90	Wimmera Southern Mallee Development (WDA – Wimmera Development Association)
91	Horsham Hydraulics (Andrew Marlow)
92	Lauren Henwood
93	Withdrawn

No.	Submitter
94	Kayne Higgins
95	David & Jan Tucker
96	Brent Phillips
97	Thomas Gallagher
98	Terance Harris
99	Shanara Phillips
100	Harvey Baker
101	Robert and Joan Johns
102	James Lonsdale
103	Dale Nitschke
104	Jane Hildebrant
105	Kerrie Reynolds
106	Rail Freight Alliance
107	Colin Mills
108	Robert Moir
109	Minerals Council of Australia - Victoria
110	Darren Mills
111	Craig Ross
112	Glenn Doyle
113	Rowena Doyle
114	Environment Protection Authority Victoria (EPA)
115	Wimmera Southern Mallee Local Learning and Employment Network
116	Sarah Shiell
117	Luke Molyneaux
118	Jenny Moore
119	Breuers Hire - Hire and Rental Industry for the Wimmera Region
120	David Addinsall
121	Lee English
122	Murray Mckenzie
123	Department of Energy, Environment and Climate Action (DEECA) - Grampians region
124	Shane & Andrea Cross Builders

No.	Submitter
125	Joanne Eastman
126	Andrea Cross
127	Gary West
128	Robyn & Steven Brain
129	Peter Cox
130	James Read
131	Lolita Brain
132	Bendigo District Environment Council (Ian Magee)
133	Matthew Mills
134	Chris Johns
135	Adrian Paul
136	Adam Lister
137	Andrew Barter
138	Town House Motor Inn
139	Jess Wilkinson
140	Jeremy Woo
141	Justin Williams
142	David Wilkinson
143	Carolyn Wilkinson

No.	Submitter
144	Meghan Barter
145	Victorian Farmers Federation (VFF) Wimmera Branch
146	Scott Johns
147	John Szczur
148	Adrian Lenting
149	Barbara Wilson
150	Nirav Madhok
151	Natasha Madhok
152	Vanessa Lenehan
153	Brads Coffee
154	Glenn Dixon
155	Withdrawn
156	Sally Joustra
157	Withdrawn
158	Kate Zealley
159	Bendigo District Environment Council (Simon Perrin)
160	Anna Molyneaux

Appendix C List of Parties

Submitter	Represented by
WIM Resource Pty Ltd (Proponent)	Chris Townshend KC and Rupert Watters of Counsel instructed by Tim Power of White & Case, who called expert evidence on: <ul style="list-style-type: none"> - surface water impacts from Ben Hughes of Water Technologies - traffic and transport impacts from Aaron Walley of Ratio - social impacts from Glenn Weston of Public Place - ecological impacts from Brett Lane of Nature Advisory - groundwater impacts from Rikito Gresswell of GHD - rehabilitation of the Avonbank demonstration trial test pit from Christian Bannan of South East Soil and Water - soils and landform from Harry Savage of EMM - radiation risks from Darren Billingsley of DBH Radiation - radiation risks from Jim Hondros of JRHC - noise and vibration impacts from Tom Evans of Resonate - air quality impacts from Dr Iain Cowan of Tonkin & Taylor - human health risks (other than mental health) from Dr Lyn Denison of Tonkin & Taylor - mental health risks from Dr Jackie Wright of Environmental Risk Sciences
Horsham Rural City Council (Council)	Terry Montebello and Charlie Wurm of Maddocks, who called expert evidence on: <ul style="list-style-type: none"> - radiation from Cameron Jefferies of CamRad Radiation Services
Gavin & Kara Puls, Darren Mills, Chris Johns, Colin Mills, Matthew Mills and Timothy Kelm (Scanlan Carroll submitters)	Sharelle Staff of Scanlan Carroll, who called expert evidence on: <ul style="list-style-type: none"> - agronomy from Matthew Sparke of Sparke Agricultural & Associates
Department of Energy, Environment and Climate Action (DEECA) – Grampians region	Lisa Macaulay
Luke Molyneaux	
Scott Johns	
David Lennon	
Dale Nitschke	
Wimmera Southern Mallee Development	Chris Sounness
CHS Group	Timothy Hopper
Wayne Oliver	
Glenn Doyle	

Submitter	Represented by
Bendigo District Environment Council (BDEC)	Ian Magee and Simon Perrin
Victorian Farmers Federation Wimmera Branch	Ryan Milgate
Rail Freight Alliance	Reid Mather
The Alliance for Responsible Mining Regulation Inc. (ARMR)	Dora Pearce and Jane Hildebrant
Anna Molyneaux	
Jane Hildebrant	
Joanne Eastman	

Appendix D Hearing procedural issues

Procedural issue	Description and process
Exhibited EES documents	<p>During exhibition of the EES some submitters raised concerns that the exhibited EES documents available on the Proponent's website were 'locked' and could not be searched, edited, annotated, or highlighted. PPV instructed the Proponent to publish 'unlocked' versions of the documents, and the Proponent subsequently made unlocked PDF versions available on their website.</p>
Extension of time for submissions	<p>Several submitters were concerned the EES exhibition period was too short or had fallen during the seeding period, resulting in inadequate time to detail all concerns. The Proponent submitted in its Part B submission that Committee's ToR set the exhibition period.</p> <p>One submitter requested an extension to provide a late submission, and two submitters requested to provide an initial submission followed by a complete submission after the exhibition closing date. These requests were granted by the Committee.</p> <p>Direction 33 was issued explaining the process for parties to provide further written material to supplement their original submissions during the Hearing.</p>
Request for information (RFI)	<p>The Committee prepared a RFI (D4) that was provided to the Proponent and tabled at the Directions Hearing. The RFI directed the Proponent to provide further information about various matters based on the Committee's preliminary review of the EES and submissions. The Proponent explained how it intended to respond to the RFI through its Part B submission (D50) and responded through its submissions, evidence, Technical Notes, and various other information.</p>
Quorum	<p>In accordance with the Committee's Terms of Reference, the Committee may conduct its Hearing with a quorum of at least two members present, one of whom must be the Chair. The full Committee sat on all days of the Hearing, apart from Member Wilson did not sit for part of the day on 1 August and 8 August 2023.</p>
Changes to the timetable	<p>Five versions of the timetable were issued through the Hearing process in response to changes advised or agreed by parties.</p> <p>Some parties were concerned about changes to the timetable they were not aware of, in particular Council submitting on Day 7 instead of as originally scheduled on Day 8.</p> <p>At the Directions Hearing and on Day 1 of the Hearing parties were advised the Hearing would proceed with a rolling timetable. This is standard practice and the Hearing timetable includes a note advising parties that the Committee may amend the timetable without notice. Any significant changes to the timetable were emailed to parties in advance, including advice of the change to Council's submission (D91).</p>

Procedural issue	Description and process
Redactions	<p>Some parties expressed concerns before and during the Hearing about the extent of redactions to their submissions.</p> <p>Parties were advised at the Directions Hearing that personal information in submissions would be redacted before publishing on the Engage Victoria website, and that further submissions during the Hearing must not contain any information of a private or personal nature, or anything potentially defamatory.</p> <p>Parts of some submissions were redacted before uploading to Engage Victoria. Parties were advised:</p> <ul style="list-style-type: none"> - the Committee had received full unredacted full versions of all submissions - in accordance with the Terms of Reference, the Proponent, DTP, Council and Barengi Gadjin Land Council Aboriginal Corporation had been provided with unredacted full versions of submissions.
Barengi Gadjin Land Council Aboriginal Corporation (BGLC)	<p>The BGLC is the Registered Aboriginal Party representing the Traditional Owners of the land on which the Project is proposed. The BGLC did not make a submission during exhibition. Consistent with the Committee's ToR Clause 27 the Committee wrote to BGLC inviting it to participate in the Committee process by providing a written submission and/or participating in the Hearing (D1).</p> <p>The BGLC accepted the Committee's invitation to present at the Hearing, however due to unforeseen circumstances this was not possible and they provided a written submission (D127). The BGLC written submission was provided in full to parties on the distribution list, and a version with parts redacted for reasons of cultural sensitivity, in consultation with BGLC, was made available on the Engage Victoria website.</p>
Experts appearing at the Hearing	<p>The Proponent advised it intended to call xx experts during the Hearing. Parties were directed to advise the Committee of their intent to ask questions of cross examination by 3pm the day before a witness was scheduled to present.</p> <p>Two experts were not subject to cross examination by parties or questions from the Committee and were not required to attend the Hearing to verbally present their Evidence in Chief, namely Dr Lyn Dennison on human health and Dr Jackie Wright on mental health. The Committee has considered their written expert witness statements (D36 and D37) and any further evidence provided by the Proponent in closing submissions (D129 and D129a).</p>

Procedural issue	Description and process
Expert meeting and joint statement and comment on like evidence	<p>The Committee directed expert meetings and joint statements be prepared where more than one witness was being called in a particular field.</p> <p>The radiation experts met before the Hearing and prepared a joint statement (D61). Radiation experts called by:</p> <ul style="list-style-type: none"> - the Proponent were Mr Darren Billingsley and Mr Jim Hondros - Council was Mr Cameron Jefferies. <p>As agreed with parties at the Hearing, the radiation experts appeared and presented evidence together at the Hearing on Day 5 (D89). The process was detailed in an email from the Proponent to all parties on 1 August 2023 (D74).</p> <p>Mr Savage and Mr Bannan provided a combined written response to the evidence of Matthew Sparke during the Hearing (D84)</p>
EPA submissions	<p>The EPA was a submitter to the EES, but not a party to the Hearing.</p> <p>The EPA requested an opportunity to provide written comment on the Proponent's 'Day 2' Project Documentation. In line with its Terms of Reference which allow the Committee to inform itself in anyway it sees fit, the Committee advised the EPA it would appreciate its written comments and requested these be provided by Thursday 17 August 2023 (D75).</p> <p>EPA provided written comments on the Proponent's 'Day 2' Project Documentation on 16 August 2023 (D120).</p>
DEECA questions on notice	<p>DEECA presented to the Committee on Day 10 of the Hearing. It took a number of questions from the Committee on notice and provided a written response to these on Friday 18 August 2023 (D121).</p>
Project Documentation	<p>The Committee directed the Proponent to circulate 'Day 1' versions of the Project Documentation before the commencement of the Hearing, and 'Final day' versions with its closing submissions. Parties were given the opportunity to provide written comments on the 'Final day' versions following close of the Hearing. Seven parties elected to do so including:</p> <ul style="list-style-type: none"> - D136 – Joanne Eastman - D137 – Alliance for Responsible Mining Regulation Inc. - D138 – Jane Hildebrant - D139 – 141 - Council - D142 – Chris Johns - D143 - EPA - D144 – Robert and Joan Johns. <p>The Committee reminded parties by email on 30 August 2023 (D135a) and in its final correspondence on 5 September 2023 (D150) that it would only consider comments that relate to drafting of 'Final day' versions of Project Documentation.</p> <p>The Proponent provided a response to comments 'Day 4 versions' on Monday 4 September 2023 (D146 - 149).</p> <p>The Committee has reviewed the various versions of the Project Documentation, as well as the comments made by the parties on the 'Final day' versions.</p>

Procedural issue	Description and process
AS/NZS ISO 14001:2016 Standard	<p>The Committee requested the Proponent provide a copy of <i>AS/NZS ISO 14001:2016 Standard 'Environmental management systems – Requirements with guidance for use'</i>. The Proponent advised the Committee it was not able to provide a copy of the AS/NZS Standard due to licence restrictions. The Committee has access to the standard, but it was not able to share it due to licence restrictions.</p>
Withdrawal of submissions following the Hearing	<p>After the Hearing had concluded, three submitters separately requested the office of PPV to withdraw their submissions, advising they had not written or made the submissions. The submissions were immediately removed from publication on Engage Victoria and not taken into consideration by the IAC.</p> <p>The withdrawn submissions are shown as 'Withdrawn' in Appendix B.</p> <p>PPV collects submissions in good faith and makes contact with all submitters after lodgement acknowledging they have made a submission and advising them of the role of the IAC and Hearing process. This letter was sent on 1 June 2023 (D2). Following receipt of this letter, no submitter advised the Committee they were not the author of the registered submission. Nor was this issue raised at any stage during the Hearing process.</p> <p>The advice from the three submitters was well after the Hearing concluded. There were many submissions in support of the Project, and many of these raised similar issues. The withdrawal of the three submissions has not had any bearing on the overall consideration of issues in support or opposing the Project.</p> <p>The Committee notes it is of concern that this information was provided well after the Hearing process which meant the Committee could not address it</p>

Appendix E Tabled documents

No.	Date	Description	Presented by
1	31 May 23	Letter from Inquiry and Advisory Committee (IAC) to Barengi Gadjin Land Council Aboriginal Corporation - Invitation	IAC
2	1 Jun 23	Directions Hearing Notification	IAC
3	15 Jun 23	Draft Directions	IAC
4	16 Jun 23	Request for Information (RFI) (dated 15 June 2023)	IAC
5	20 Jun 23	Directions and Distribution list (v1)	IAC
6	20 Jun 23	Hearing Timetable (v1)	IAC
7	26 Jun 23	Draft Planning Scheme Amendment (Attachment 2) (as exhibited) (Direction 12) – collated pdf and Word <ul style="list-style-type: none"> a) 1. Explanatory Document (<i>word</i>) b) 2. Instruction Sheet (<i>word</i>) c) 3. SCO Map (<i>word</i>) d) 4. Clause 45.12 (<i>word</i>) e) 5. Schedule to CI 45.12 (<i>word</i>) f) 6. Schedule to CI 72.03 (<i>word</i>) g) 7. Schedule to CI 72.04 (<i>word</i>) h) 8. List of Amendments (<i>word</i>) i) 9. Incorporated Document V4 (<i>word</i>) 	Proponent
8	26 Jun 23	Chapter 24 - Environmental Management Framework (EMF) (as exhibited) (Direction 12) – Pdf and word	Proponent
9	26 Jun 23	Avonbank Document Share Platform Instructions (Direction 3)	Proponent
10	26 Jun 23	Email from Proponent to IAC - Confirmation of experts (Direction 1)	Proponent
11	28 Jun 23	Email from Council to IAC - Confirmation of experts (Direction 1)	Council
12	28 Jun 23	Proposed draft site inspection itinerary and map (Direction 8)	Proponent
13	29 Jun 23	Hearing Timetable (v2)	IAC
14	29 Jun 23	Requested changes to site inspection itinerary	Robert and Joan Johns
15	30 Jun 23	Email nominating additional site inspection locations	Council
16	10 July 23	Site inspection itinerary and map	Proponent
17	12 July 23	Letter regarding documents filed in accordance with Direction 13	Proponent
18	12 July 23	Memorandum of Understanding between WIM Resources and Horsham Rural City Council dated 11 July 2022	Proponent

No.	Date	Description	Presented by
19	12 July 23	Pro forma 'Commercial Consent Agreement for Access to Private Land' published by Earth Resources Regulation	Proponent
20	12 July 23	Guide to Commercial Consent Agreement for Access to Private Land	Proponent
21	12 July 23	Code of Practice and Safety Guide, Radiation Protection and Radioactive Waste Management in Mining and Mineral Processing	Proponent
22	12 July 23	Wimmera Intermodal Freight Terminal (WIFT) Master Plan	Proponent
23	12 July 23	Part A submission	Proponent
24	12 July 23	Email giving indicative order of expert witnesses	Proponent
25	13 July 23	Appendices to the South East Soil & Water report "Post Mining Agricultural Assessment – Avonbank Exploration Test Costean Study"	Proponent
26	13 July 23	Expert witness statement of Christian Bannan	Proponent
27	13 July 23	Expert witness statement of Harry Savage	Proponent
28	13 July 23	Expert witness statement of Ben Hughes	Proponent
29	13 July 23	Expert witness statement of Rikito Gresswell	Proponent
30	13 July 23	Expert witness statement of Darren Billingsley	Proponent
31	13 July 23	Expert witness statement of Jim Hondros	Proponent
32	13 July 23	Expert witness statement of Dr Iain Cowan	Proponent
33	13 July 23	Expert witness statement of Aaron Walley	Proponent
34	13 July 23	Expert witness statement of Tom Evans	Proponent
35	13 July 23	Expert witness statement of Glenn Weston	Proponent
36	13 July 23	Expert witness statement of Dr Lynette Denison	Proponent
37	13 July 23	Expert witness statement of Dr Jackie Wright	Proponent
38	13 July 23	Technical Note 1 - Workforce accommodation	Proponent
39	13 July 23	Wimmera yield estimates	Proponent
40	13 July 23	Avonbank test pit harvest, lentils (8 January 2023)	Proponent
41	13 July 23	Harvest silo delivery receipts	Proponent
42	14 July 23	Expert witness statement of Brett Lane	Proponent
43	20 July 23	Hearing Timetable (v3)	IAC
44	20 July 23	Expert witness statement of Cameron Jeffries	Council

No.	Date	Description	Presented by
45	25 July 23	Expert witness statement of Matthew Sparke	Gavin & Kara Puls, Darren Mills, Chris Johns, Colin Mills, Matthew Mills, and Timothy Kelm (Scanlan Carroll submitters)
46	27 July 23	Letter filing documents in accordance with Directions 30 and 32	Proponent
47	27 July 23	Day 1 version of Environmental Management Framework (clean)	Proponent
48	27 July 23	Day 1 version of Environmental Management Framework (tracked changes)	Proponent
49	27 July 23	Day 1 version of Incorporated Document (tracked changes)	Proponent
50	27 July 23	Part B submission	Proponent
51	27 July 23	Technical Note 2 - Wimmera Freight Intermodal Terminal Area	Proponent
52	27 July 23	Technical Note 3 - Feasibility of rail for the transport of Heavy Mineral Concentrate	Proponent
53	27 July 23	Technical Note 4 - Road transport of Heavy Mineral Concentrate	Proponent
54	27 July 23	Technical Note 5 - Greenhouse gas emissions	Proponent
55	27 July 23	Technical Note 6 - Rehabilitation, monitoring and management	Proponent
56	27 July 23	Technical Note 7 - Quality assurance and control measures	Proponent
57	27 July 23	Technical Note 8 - Flora Assessment	Proponent
58	27 July 23	Technical Note 9 - Vegetation removal avoidance measures	Proponent
59	27 July 23	Technical Note 10 - Avonbank Community Engagement Groups	Proponent
60	27 July 23	Technical Note 11 - Country Fire Authority consultation	Proponent
61	28 July 23	Expert meeting joint statement on radiation	Proponent
62	28 July 23	Video - Avonbank Project Overview	Proponent
63	28 July 23	Video - Avonbank Test Pit & Demonstration Trials	Proponent
64	28 July 23	Updated indicative order and schedule of expert witnesses	Proponent
65	28 July 23	Overview of the EES process	Department of Transport and Planning Impact Assessment Unit
66	28 July 23	Hearing Timetable (v4)	IAC

No.	Date	Description	Presented by
67	31 July 23	Retention licence RL2014	Proponent
68	31 July 23	Presentation of Aaron Walley	Proponent
69	31 July 23	Presentation of Ben Hughes	Proponent
70	31 July 23	Presentation slideshow	Proponent
71	1 Aug 23	Presentation of Brett Lane	Proponent
72	1 Aug 23	Presentation of Glenn Weston	Proponent
73	1 Aug 23	Scenario test for generation of native vegetation removal report	Proponent
74	1 Aug 23	Email regarding radiation expert evidence	Proponent
75	2 Aug 23	Email to EPA requesting written comment on 'day 2' Project Documentation	IAC
76	2 Aug 23	Email to Parties regarding expert evidence and EPA Victoria comments on Project Documentation	IAC
77	2 Aug 23	Technical Note 12 - Water Supply	Proponent
78	2 Aug 23	Native vegetation removal report (DEECA)	Proponent
79	2 Aug 23	Revised development extent map	Proponent
80	2 Aug 23	Email notifying of changes to site inspection itinerary	Proponent
81	4 Aug 23	Email regarding experts response to Mr Sparkes, native vegetation map, Technical Note 13	Proponent
82	4 Aug 23	Presentation of Rikito Gresswell	Proponent
83	4 Aug 23	Presentation of Harry Savage	Proponent
84	4 Aug 23	Response to Matthew Sparke Witness Statement	Proponent
85	4 Aug 23	Native vegetation mapping by Nature Advisory	Proponent
86	4 Aug 23	Technical Note 13 - Groundwater geochemistry	Proponent
87	6 Aug 23	Presentation of Christian Bannan	Proponent
88	7 Aug 23	Presentation on moving mine method and mine cells	Proponent
89	7 Aug 23	Radiation expert joint statement presentation	Proponent
90	7 Aug 23	Email regarding cross examination of Day 6–7 expert witnesses	IAC
91	8 Aug 23	Hearing timetable update	IAC
92	8 Aug 23	Hourly Route Traffic Volumes - Major Townships	Proponent
93	8 Aug 23	Presentation of Tom Evans	Proponent
94	8 Aug 23	Response to recommendations in expert evidence	Proponent
95	8 Aug 23	Illuka Planning Permit	Proponent
96	8 Aug 23	Technical Note 14 - Radiation	Proponent

No.	Date	Description	Presented by
97	8 Aug 23	Technical Note 15 - Traffic data	Proponent
98	8 Aug 23	Technical Note 16 - Processing RFI	Proponent
99	8 Aug 23	Presentation of Iain Cowan	Proponent
100	9 Aug 23	Submission	Council
101	9 Aug 23	Day 1 Project Documentation (Council tracked changes and comments)	Council
102	9 Aug 23	Exhibited draft incorporated document (Council tracked changes and comments)	Council
103	9 Aug 23	Day 2 version of Environmental Management Framework (clean)	Proponent
104	9 Aug 23	Day 2 version of Environmental Management Framework (tracked changes)	Proponent
105	9 Aug 23	Day 2 version of Incorporated Document (tracked changes and blue highlight)	Proponent
106	10 Aug 23	Technical Note 17 - Cumulative effects	Proponent
107	13 Aug 23	Submission	Robert and Joan Johns
108	14 Aug 23	Presentation of Matthew Sparke	Scanlan Carroll submitters
109	14 Aug 23	Timetable update	IAC
110	14 Aug 23	Submission	Scanlan Carroll submitters
111	14 Aug 23	Supplementary submission	David Lennon
112	14 Aug 23	Hearing Timetable (v5)	IAC
113	15 Aug 23	Agriculture Notes - Estimating crop yields and crop losses	Luke Molyneaux
114	15 Aug 23	Google Earth satellite image of test plot	Luke Molyneaux
115	15 Aug 23	Test pit layout	Luke Molyneaux
116	15 Aug 23	Trial plot harvester	Luke Molyneaux
117	15 Aug 23	Submission	DEECA Grampians region
118	15 Aug 23	Submission	Glenn Doyle

No.	Date	Description	Presented by
119	16 Aug 23	Submission, enclosing attachments: <ul style="list-style-type: none"> a) Attachment SE7 - Rehabilitating Mines (August 2020) b) Attachment SE42 - Environmental Water Management Plan, Wimmera River System (October 2015) c) Attachment SE53 - Fingerboards EES Appendix A011 - Radiation Assessment Report d) All other attachments to submission (combined with bookmarks) e) Diagram f) Attachment SE55 g) Index of attachments 	Bendigo District Environment Council (BDEC)
120	16 Aug 23	Response to Day 2 documentation	Environment Protection Authority Victoria
121	18 Aug 23	Response to Committee questions	DEECA Grampians region
122	18 Aug 23	Timetable update	IAC
123	20 Aug 23	Submission, enclosing attachments: <ul style="list-style-type: none"> a) <i>What's Wrong with Risk Matrices?</i> b) <i>Limitations of the Entomological Operational Risk Assessment Using Probabilistic and Deterministic Analyses</i> 	Simon Perrin on behalf of Bendigo District Environment Council
124	20 Aug 23	Submission, enclosing attachments: <ul style="list-style-type: none"> a) Horsham Rural City Council meeting agenda, 24 June 2019 b) Horsham Rural City Council meeting agenda, 18 September 2017 c) Horsham Rural City Council meeting minutes, 24 June 2019 d) Horsham Rural City Council meeting minutes, 18 September 2017 e) Horsham Rural City Council comments on draft 30 Year Infrastructure Strategy for Victoria 	Alliance for Responsible Mining Regulation Inc
125	20 Aug 23	Submission, enclosing attachments: <ul style="list-style-type: none"> a) Critical Minerals Strategy 2023-2030 b) Supplementary Memorandum of Opinion - Climate Change and Directors' Duties c) IRENA Renewable Energy and Jobs Annual Review 2022 	Jane Hildebrant
126	21 Aug 23	Submission	Joanne Eastman

No.	Date	Description	Presented by
127	23 Aug 23	Submission	Barengi Gadjin Land Council Aboriginal Corporation
128	23 Aug 23	Closing submission	Council
129	23 Aug 23	Closing submission	Proponent
129a	23 Aug 23	Attachments to closing submission	Proponent
130	23 Aug 23	Final Day version of Environmental Management Framework (clean)	Proponent
131	23 Aug 23	Final Day version of Environmental Management Framework (tracked changes)	Proponent
132	23 Aug 23	Final Day version of Incorporated Document (clean)	Proponent
133	23 Aug 23	Final Day version of Incorporated Document (tracked changes)	Proponent
134	23 Aug 23	Technical Note 18 - Road diversions	Proponent
135	25 Aug 23	Concluding email to Parties	IAC
135a	30 Aug 23	Reminder regarding comments on 'final day' project documentation	IAC
136	29 Aug 23	Comments on Proponent's 'final day' project documentation	Joanne Eastman
137	30 Aug 23	Comments on Proponent's 'final day' project documentation	Alliance for Responsible Mining Regulation Inc.
138	30 Aug 23	Comments on Proponent's 'final day' project documentation	Jane Hildebrant
139	31 Aug 23	Letter enclosing comments on Proponent's 'final day' project documentation	Council
140	31 Aug 23	Comments on final day version of environmental management framework	Council
141	31 Aug 23	Comments on final day version of incorporated document	Council
142	31 Aug 23	Comments on Proponent's 'final day' project documentation	Chris Johns
143	31 Aug 23	Comments on Proponent's 'final day' project documentation	EPA Victoria
144	31 Aug 23	Comments on Proponent's 'final day' project documentation	Robert and Joan Johns
145	4 Sep 23	Letter from Proponent to IAC - filing for Day 4 Project Documents	Proponent
146	4 Sep 23	Day 4 version of Environmental Management Framework (clean)	Proponent

No.	Date	Description	Presented by
147	4 Sep 23	Day 4 version of Environmental Management Framework (tracked changes)	Proponent
148	4 Sep 23	Day 4 version of Incorporated Document (clean)	Proponent
149	4 Sep 23	Day 4 version of Incorporated Document (tracked changes)	Proponent
150	5 Sep 23	Email regarding final tabled documents	IAC

Appendix F Regulatory context

Strategic context

Mineral Resources

National, State and regional plans include:

- *Australia's Critical Minerals Strategy 2023-2030* (published in June 2023), which identifies critical minerals in the Critical Minerals List, which includes the minerals proposed to be produced by the Project.
- *State of Discovery – Mineral Resources Strategy 2018-2023*, which identifies priorities for action including “increasing the social responsibility requirements for licence holders, supporting leading practice environmental management and sustainability in the minerals sector, supporting land access negotiations through a range of initiatives, and securing enduring benefits for host communities”.⁸⁷
- *Wimmera Southern Mallee Regional Growth Plan* (2014), which includes a principle to use the region's assets to facilitate diversification of the economy and build a resilient community. It identifies mineral sands deposits in the western and northern part of the region as a priority for investment, forecasts that mining employment will double over the next 25 years and that planning schemes should protect significant earth resources particularly near Horsham and Donald. It acknowledges the potentially significant impacts and highlights the importance of careful management to maximise benefits and minimise adverse impacts on the environment and communities.
- *Wimmera Southern Mallee Mining Sector Plan* (2012), which presents opportunities regarding potential economic value of the mining in the region, employment and economic diversity opportunities, consistent with more recent policy directions.

Council policies and strategies include:

- *Horsham Rural City Council Plan 2021-2025*, which includes strategies to achieve a sustainable and sound environmental future, sustainable and diverse economy, a region which attracts new investment, technologies and opportunities, and identifies the importance of addressing climate change. Council's strategy advocates for world's best practice for mining in the region.
- *Economic Development Strategy 2017 – 2021*, which recognises the potential for mining to contribute to the regional economy, and specifically encourages facilitation of the mineral sands industry.
- *Destination Horsham: Investment Attraction Strategy and Implementation Plan 2022 onwards*, which specifically mentions the Project and that approvals should reflect world's best practice.

Biodiversity

Protecting Victoria's Environment – Biodiversity 2037 (DELWP, 2017) is Victoria's long term plan to stop the decline of biodiversity and achieve overall biodiversity improvement over the next 20 years. It states that a healthy natural environment is critical for life sustaining services for humans and underpins many activities that generate value for Victorians.

⁸⁷ Proponent Part A submission (D23), page 36

It includes priorities and targets, and intends to “*instigate biodiversity response planning at scales appropriate to how species operate, and to cost-effectively benefit the maximum number of species*”. It emphasises the links between relevant legislation including the PE Act, *Flora and Fauna Guarantee Act 1988* and the *Climate Change Act 2017*. It states:

The land use planning framework, for example, provides a good opportunity to ensure that biodiversity is integrated early in decision-making processes.

Relevant legislation

Environment Effects Act 1978

The EE Act provides for the integrated assessment of projects with the potential for significant environmental effects. In response to a referral made by Council, the Minister for Planning determined that an EES was required and an Inquiry appointed to consider the environmental effects of the Project. The EES was prepared in response to the EES Scoping Requirements Report issued by the Minister for Planning.

The Minister’s Assessment is not an approval as such, but is an assessment of the environmental effects of the Project that must be considered by decision makers in determining whether to grant approvals required for the Project under other legislation, and any conditions to be imposed.

Environment Protection and Biodiversity Conservation Act 1999 (Cth)

Clauses 13 and 14 of the ToR identify the Project was determined to be a controlled action under the EPBC Act. Controlled actions are identified as likely to have a significant impact on Matters of National Environmental Significance. The relevant controlling provisions of the EPBC Act are:

- listed threatened species and communities (section 18 and 18A); and
- protection of the environment from nuclear actions (sections 21 and 22A).

Under the Bilateral Assessment Agreement between the Commonwealth and the State of Victoria the EES process is accredited to assess impacts on MNES under the EPBC Act.

Mineral Resources (Sustainable Development) Act 1990

The purpose of the MRSD Act is to encourage mineral exploration and economically viable mining and extractive industries which make the best use of, and extract the value from, resources in a way that is compatible with the economic, social and environmental objectives of the State.

Among others, the objectives of the MRSD Act include:

- encouraging and facilitating exploration for minerals and fostering the establishment and continuation of mining operations
- establishing a legal framework aimed at ensuring that risks are appropriately managed, consultation is effective and appropriate, land is rehabilitated, just compensation is paid for use of private land, conditions enforced and dispute resolution procedures effective.

Planning and Environment Act 1987

The objectives of planning are set out in section 4(1) of the PE Act:

- a) provide for the fair, orderly, economic and sustainable use, and development of land
- b) provide for the protection of natural and man-made resources and the maintenance of ecological processes and genetic diversity
- c) secure a pleasant, efficient and safe working, living and recreational environment for all Victorians and visitors to Victoria

- d) conserve and enhance those buildings, areas or other places which are of scientific, aesthetic, architectural or historical interest, or otherwise of special cultural value
- e) facilitate development in accordance with the objectives set out in paragraphs (a), (b), (c), (d) and (e)
- f) balance the present and future interests of all Victorians
- fa) to facilitate the provision of affordable housing in Victoria
- g) to balance the present and future interests of all Victorians.

Aboriginal Heritage Act 2006

The *Aboriginal Heritage Act 2006* (AH Act) aims to safeguard Aboriginal cultural heritage and involve the Aboriginal community in decision-making. The AH Act requires developers and heritage consultants to engage with Aboriginal heritage stakeholders on whether a project could potentially impact sites or objects of significance to Aboriginal cultural heritage. Actions that may have negative impacts are prohibited unless performed under a Cultural Heritage Management Plan (CHMP) or cultural heritage permit.

Any project which requires an EES must also have a CHMP.

Environment Protection Act 2017 and Environment Protection Regulations 2021

The EP Act establishes the powers and responsibilities of the EPA, and sets out a GED that requires entities to minimise the environmental and health risks of their activities. The GED will apply to all stages of the Avonbank Mineral Sands Project. The EP Act is supported by the *Environment Protection Regulations 2021* and the *Environment Reference Standard 2021*.

The *Environment Protection Regulations 2021* outline the permissions needed for various activities, and how applications for permissions are assessed. Under the regulations, a mine operating in accordance with the MRSD Act is not required to obtain a license from the EPA so long as it discharges mining wastes only, and only discharges them onto land.

Crown Land (Reserves) Act 1987

The *Crown Land (Reserves) Act 1978* allows Crown land to be reserved for public purposes, and includes provisions for the reserved land to be managed by a committee or trustee. As part of the Project would be located on restricted Crown land, consent is required from the Victorian Minister for Energy, Environment and Climate Change to operate there.

Land Act 1958

The *Land Act 1958* consolidates laws governing the sale and use of Crown land, providing for various transactions including acquisition, exchange, leasing, licensing, and sale. It allows Victoria's Minister for Energy, Environment, and Climate Change to exchange Crown land for other land that is either needed for public purposes, has the potential to improve the use of reserved Crown land, or would rationalise boundaries between private land and reserved Crown land.

Port Management Act 1995

The purpose of the *Port Management Act 1995* is to among other things provide for the establishment, management and operation of commercial trading ports and local ports in Victoria.

Radiation Act 2005 and Radiation Regulations 2017

The *Radiation Act 2005* and *Radiation Regulations 2017* establish the legal framework for managing radioactive materials, such as the Naturally Occurring Radioactive Materials found in heavy mineral sands, in a way that is safe for humans and the environment. The Radiation Act

mandates that a license is required to conduct radiation related activities, and the Radiation Regulations support the Radiation Act by setting out requirements and defining the permissible levels of radioactive substances.

Customs Act 1901 (Cth) and Customs (Prohibited Exports) Regulations 1958

The *Customs Act 1901* controls the import and export of goods to and from Australia. Regulation 9 of the *Customs (Prohibited Exports) Regulations 1958* requires a permit from the Department of Industry, Science and Resources to export radioactive material, including naturally occurring uranium and thorium.

Climate Change Act 2017

The *Climate Change Act 2017* establishes the long-term goal of achieving net zero emissions by 2050 and introduced policy to ensure climate change is considered in government decision-making. As GHGs are classified as waste under the EP Act, the Project must evaluate and minimise the risks associated with its GHG emissions.

National Greenhouse and Energy Reporting Act 2007

The *National Greenhouse and Energy Reporting Act 2007* (NGER Act) provides a framework for the National Greenhouse and Energy Reporting Scheme for reporting GHG emissions, projects and energy consumption and production by corporations in Australia.

Native Title Act 1993 and Indigenous Land Use Agreement

The *Native Title Act 1993* and the *Native Title Legislation Amendment Bill 2020* allow Aboriginal people to claim title over their land via the National Native Title Tribunal.

Heritage Act 2017

The *Heritage Act 2017* protects archaeological sites over 75 years old (other than sites of Aboriginal heritage) and establishes the Victorian Heritage Register and Heritage Inventory. Sites and objects listed in these registers must not be excavated or disturbed without permission from the Executive Director of Heritage Victoria.

Flora and Fauna Guarantee Act 1988

The FFG Act provides a framework for conserving threatened species and ecological communities and managing processes that may threaten biodiversity.

Wildlife Act 1975

The *Wildlife Act 1975* legislates how wildlife is to be protected, conserved, managed and used in Victoria.

Catchment and Land Protection Act 1994

The *Catchment and Land Protection Act 1994* establishes catchment management authorities to oversee catchment areas. The Project area falls under the jurisdiction of the Wimmera Catchment Management Authority, and the Project must comply with the Act with regard to pest control, water resource protection, and minimising land degradation.

Water Act 1989

The water required for the Project to operate must be obtained in compliance with the *Water Act 1989*. Under this Act, the Project must obtain ground and surface water licences to build water management dams, construct and operate pipelines, and extract groundwater.

Road Management Act 2004

The *Road Management Act 2004* establishes a system for managing state and local public road networks. As the Project spans both state and local roads, it will require permission from the Department of Transport or Horsham Rural City Council to mine in road reserves, close or divert roads, and undertake road works.

Transport Integration Act 2010

The *Transport Integration Act 2010* sets out a framework for decision-making around transport infrastructure, with VicTrack designated as the owner and manager of Victoria's rail transport land and assets. The Project proposes directional drilling under the railway easement to install high-voltage cabling and piping, which will require approval from VicTrack.

Planning policy

Environmental and landscape values

Clause 12 Environmental and landscape values states:

Planning should help to protect the health of ecological systems and the biodiversity they support (including ecosystems, habitats, species and genetic diversity) and conserve areas with identified environmental and landscape values.

Planning must implement environmental principles for ecologically sustainable development that have been established by international and national agreements. Foremost amongst the national agreements is the Intergovernmental Agreement on the Environment, which sets out key principles for environmental policy in Australia. Other agreements include the National Strategy for Ecologically Sustainable Development, National Greenhouse Strategy, the National Water Quality Management Strategy, Australia's Strategy for Nature 2019-2030, the National Forest Policy Statement and National Environment Protection Measures.

Planning should protect, restore and enhance sites and features of nature conservation, biodiversity, geological or landscape value

Clause 12.01-1S Protection of biodiversity includes the objective:

To protect and enhance Victoria's biodiversity.

Key relevant strategies include:

Use biodiversity information to identify important areas of biodiversity, including key habitat for rare or threatened species and communities, and strategically valuable biodiversity sites. Strategically plan for the protection and conservation of Victoria's important areas of biodiversity.

Ensure that decision making takes into account the impacts of land use and development on Victoria's biodiversity, including consideration of:

- Cumulative impacts.
- Fragmentation of habitat.
- The spread of pest plants, animals and pathogens into natural ecosystems.

Avoid impacts of land use and development on important areas of biodiversity.

Assist in the establishment, protection and re-establishment of links between important areas of biodiversity, including through a network of green spaces and large-scale native vegetation corridor projects.

Clause 12.01-1S Protection of biodiversity – Horsham includes strategies:

Protect and enhance native vegetation, biodiversity and ecological processes and endeavour to achieve no net loss of native vegetation in the municipality.

Protect remnant vegetation on private land and in road and railway reserves.

Conserve suitable nesting sites for the Red-tailed Black Cockatoo through the protection of live and dead hollow bearing trees and other suitable trees within the bird's known nesting area.

Conserve the feeding habitat of the Red-tailed Black Cockatoo through the retention of Buloke and Stringybark trees.

Clause 12.01-2S Native vegetation management includes the objective:

To ensure that there is no net loss to biodiversity as a result of the removal, destruction or lopping of native vegetation.

Key relevant strategies include:

Ensure decisions that involve, or will lead to, the removal, destruction or lopping of native vegetation, apply the three-step approach in accordance with the *Guidelines for the removal, destruction or lopping of native vegetation* (Department of Environment, Land, Water and Planning, 2017):

- Avoid the removal, destruction or lopping of native vegetation.
- Minimise impacts from the removal, destruction or lopping of native vegetation that cannot be avoided.
- Provide an offset to compensate for the biodiversity impact from the removal, destruction or lopping of native vegetation.

Other relevant policies and strategies relate to Clause 12.03 Water bodies and wetlands.

Relevant policy documents include:

- *Wimmera Regional Catchment Strategy 2021 – 2027*, Wimmera Catchment Management Authority, 2021
- *Guidelines for the removal, destruction or lopping of native vegetation* (DELWP, 2017)
- *Protecting Victoria's Environment – Biodiversity 2037* (DELWP, 2017)
- *Victorian Waterway Management Strategy* (Department of Environment and Primary Industries, 2013)
- *Assessor's handbook – applications to remove, destroy or lop native vegetation* (DELWP, 2017).

Environmental risks and amenity**Clause 13 Environmental Risks and Amenity states:**

Planning should strengthen the resilience and safety of communities by adopting a best practice environmental management and risk management approach.

Planning should identify, prevent and minimise the risk of harm to the environment, human health, and amenity through:

- Land use and development compatibility.
- Effective controls to prevent or mitigate significant impacts.

Planning should identify and manage the potential for the environment and environmental changes to impact on the economic, environmental or social wellbeing of society.

Planning should ensure development and risk mitigation does not detrimentally interfere with important natural processes.

Planning should prepare for and respond to the impacts of climate change.

Relevant policies and strategies relate to:

- Clause 13.01 Climate change impacts

- Clause 13.02 Bushfire
- Clause 13.04 Soil degradation
- Clause 13.05 Noise
- Clause 13.06 Air quality
- Clause 13.07 Amenity, human health and safety

Natural resource management

Clause 14 Natural resource management states:

Planning is to assist in the conservation and wise use of natural resources including energy, water, land, stone and minerals to support both environmental quality and sustainable development.

Planning should ensure agricultural land is managed sustainably, while acknowledging the economic importance of agricultural production.

Agriculture

Clause 14.01-1S (Protection of agricultural land) includes the objective:

To protect the state's agricultural base by preserving productive farmland.

Key relevant strategies include:

In considering a proposal to use, subdivide or develop agricultural land, consider the:

- Desirability and impacts of removing the land from primary production, given its agricultural productivity.
- Impacts on the continuation of primary production on adjacent land, with particular regard to land values and the viability of infrastructure for such production.
- Compatibility between the proposed or likely development and the existing use of the surrounding land.
- The potential impacts of land use and development on the spread of plant and animal pests from areas of known infestation into agricultural areas.
- Land capability.

Balance the potential off-site effects of a use or development proposal (such as degradation of soil or water quality and land salinisation) against the benefits of the proposal.

Clause 14.01-2S (Sustainable agricultural land use) includes the objective:

To encourage sustainable agricultural land use.

Key relevant strategies include:

Ensure agricultural and productive rural land use activities are managed to maintain the long-term sustainable use and management of existing natural resources.

Support the development of innovative and sustainable approaches to agricultural and associated rural land use practices.

Support adaptation of the agricultural sector to respond to the potential risks arising from climate change.

Resource exploration and extraction

Clause 14.03-1S (Resource exploration and extraction) includes the objective:

To encourage exploration and extraction of natural resources in accordance with acceptable environmental standards.

Key relevant strategies include:

Protect the opportunity for exploration and extraction of natural resources where this is consistent with overall planning considerations and acceptable environmental practice.

Ensure planning schemes do not impose conditions on the use or development of land that are inconsistent with the *Mineral Resources (Sustainable Development) Act 1990*...

Recognise the possible need to provide infrastructure, including transport networks, for the exploration and extraction of natural resources.

Develop and maintain buffers around mining and extractive industry activities.

The Horsham Municipal Planning Strategy includes strategic directions relating to Earth and Energy Resources (Clause 02.03-4) which states:

Mineral sand resources are in abundance in various locations in Horsham. Mining of the sands provides employment opportunities and significant economic benefits for the municipality.

...

Council's strategic directions for earth and energy resources are to:

- Encourage the use and development of land in areas of abundant mineral sand deposits for the earth and energy resources industry and associated activity.
- Direct urban growth and rural residential development away from areas where it would limit the ability to mine and extract earth resources.
- Support infrastructure and services associated with mining and extractive industry.

Wimmera Intermodal Freight Terminal

Clause 02.03-7 of the Planning Scheme includes strategic directions for the WIFT:

Additional land for business and industry is also available in the Wimmera Intermodal Freight Terminal (WIFT) Precinct and the Horsham Aerodrome.

The WIFT Precinct in Doon of about 470 hectares is a major intermodal freight and logistics hub for the Wimmera-Mallee region. The development of the precinct will facilitate a range of businesses and jobs for the municipality and wider region relating to freight and logistics. The precinct comprises six industry sub-precincts to assist in managing potential inter-industry conflict and to maximise the opportunities associated with the proximity to the key freight handling facilities.

Council's strategic directions for industry are to:

- Support industrial development in industrial areas.
- Avoid encroachment of sensitive land uses near land identified for industrial development.
- Provide for the staged development of the WIFT Precinct as a major intermodal freight and logistics hub for the Wimmera-Mallee region.

Clause 17.01-1L includes strategies for the WIFT:

Encourage use and development that benefit from association with the WIFT including:

- Freight.
- Logistics and transport related uses.
- Industry including manufacturing, mineral sands processing and storage.
- Warehousing.

Encourage value-add uses such as warehousing and industries involved in the manufacture, packaging, storage and transfer of primary produce and raw materials from farms for national and international markets.

Encourage a range of complementary activities and businesses that support the role of the precinct as a major intermodal freight and logistics hub, including container park facilities, large volume container packing, bulk loading and warehousing facilities.

Manage inter-industry conflict by providing separation between food based industries and uses with adverse amenity potential that may impact on food processing.

Ensure subdivisions provide sufficient space in road verges for future infrastructure provision.

Encourage the long term provision of reticulated potable water, sewerage and gas.
 Ensure that development does not prejudice the potential extension of the rail siding.
 Ensure that development does not prejudice the future upgrade of key transport routes for B-Triple trucks access from Wimmera and Henty Highways to the WIFT and warehousing sub-precincts.
 Minimise the impact of use and development with adverse amenity potential on the Dooen Township and surrounding rural area.
 Discourage the development of sensitive land uses on land adjacent to the precinct.

Policy document

Consider as relevant:

Wimmera Intermodal Freight Terminal Structure Plan (AECOM, December 2012)

Other planning policy

Other relevant planning policy relates to:

- Settlement (Clause 11)
- Built environment and heritage (Clause 15)
- Economic development (Clause 17), including employment and industry
- Transport (Clause 18), including movement networks, roads, freight and ports
- Infrastructure (Clause 19), including energy.

Planning controls

Zones and overlays

EES Appendix B details the relevant planning controls. The Committee has summarised these in Table 61.

Table 61 Project areas and relevant planning controls

	Zones	Overlays and particular provisions
MIN	- Farming Zone	Environmental Significance Overlay Schedule 7 (WIFT Precinct Buffer Area) Land Subject to Inundation
WBA	- Farming Zone - Special Use Zone Schedule 9	Development Plan Overlay Schedule 9 (Wimmera Intermodal Freight Terminal Precinct) Design and development Overlay 11 (Wimmera Intermodal Freight Terminal Precinct)
Minor utilities corridor	- Farming Zone - Public Use Zone 2 (Education) - Public Park and Recreation Zone - Public Conservation and Resource Zone - Transport Zone	Land Subject to Inundation Overlay Environmental Significance Overlay Schedule 3 (Water Course Protection) Environmental Significance Overlay Schedule 7 (WIFT Precinct Buffer Area) Bushfire Management Overlay Clause 52.17 – Native vegetation

Farming Zone

The purposes of the Farming Zone are:

- To implement the Municipal Planning Strategy and the Planning Policy Framework.
- To provide for the use of land for agriculture.
- To encourage the retention of productive agricultural land.
- To ensure that non-agricultural uses, including dwellings, do not adversely affect the use of land for agriculture.
- To encourage the retention of employment and population to support rural communities.
- To encourage use and development of land based on comprehensive and sustainable land management practices and infrastructure provision.
- To provide for the use and development of land for the specific purposes identified in a schedule to this zone.

The tables of uses includes 'Industry' as a Section 2 (permit required) use.

Wimmera Intermodal Freight Terminal Precinct/Special Use Zone 9

Special Use Zone Schedule 9 (SUZ9) applies to land in the WIFT (see Figure 26). The key relevant purposes of SUZ9 are show in Table 62.

Figure 26 SUZ9 – Land Use Precinct Plan

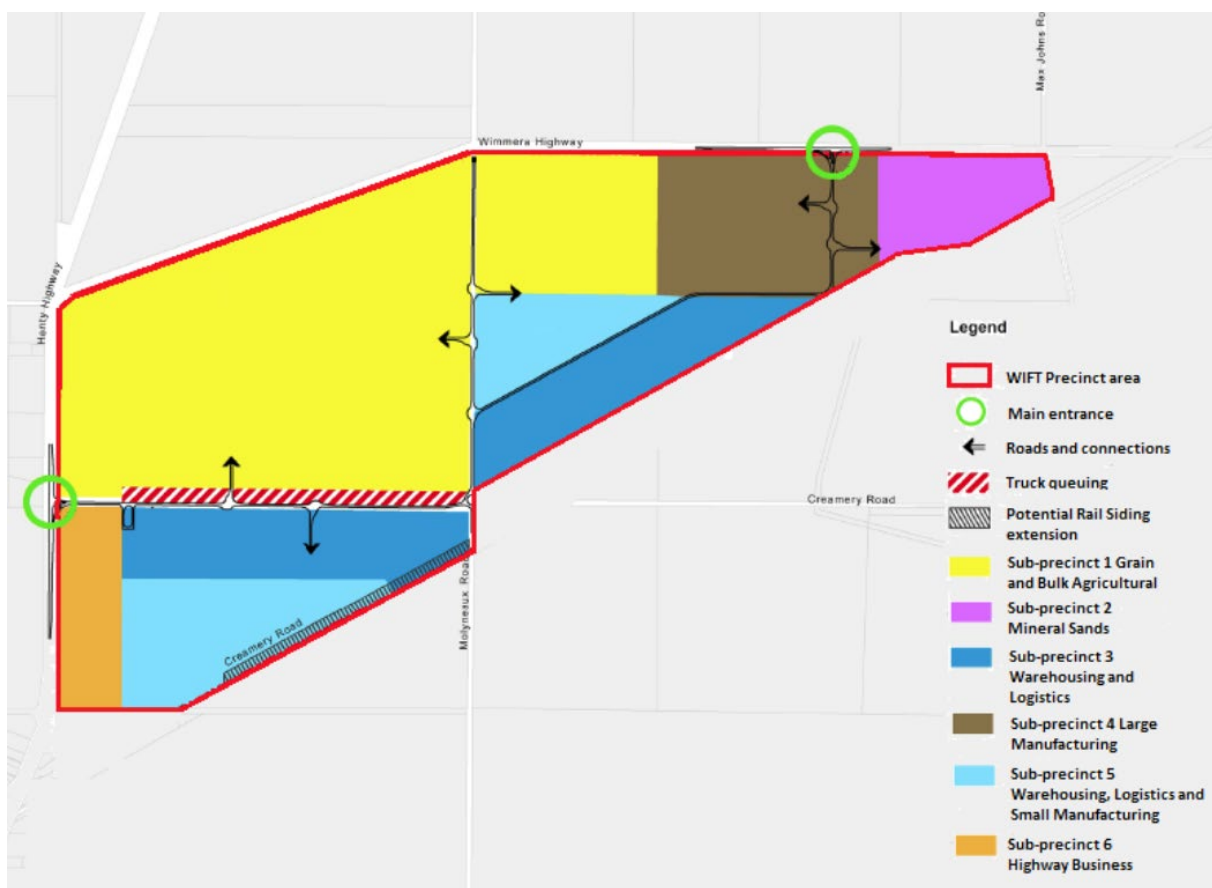


Table 62 SUZ9 - Purposes

Area	Key relevant purposes
General	To provide for industry involved in the storage and distribution of primary produce and raw materials and associated industry, warehouse, manufacturing, mineral sands processing and storage handling, office and retail uses in a manner which does not affect the safety and amenity of local communities.
Sub-precinct 2 – Mineral Sands	To provide for industry and warehousing involved in the storage and transfer of mineral sands and other earth resources on land generally in sub precinct 2 having regard to Map 1 to Schedule 9 to Clause 37.01 To ensure appropriate separation between industry and warehousing involved in the storage and transfer of mineral sands and other earth resources from food related industries and warehouses.
Sub-precinct 3 – Warehousing and logistics	To provide for large scale warehousing and logistic industries and mineral sands processing and storage handling in close proximity to the Wimmera Intermodal Freight Terminal generally on land in sub precinct 3 having regard to Map 1 to Schedule 9 to Clause 37.01 Mineral sands development shall be discouraged from abutting the northern side of the Wimmera Intermodal Freight Terminal.
Sub-precinct 4 – Large manufacturing	To provide for large scale manufacturing and general industries and mineral sands processing and storage handling with adverse amenity potential that require large separation distances from sensitive land uses (e.g. dwellings) generally on land in sub-precinct 4 having regard to Map 1 to Schedule 9 to Clause 37.01.
Sub-precinct 5 – Warehousing, logistics and small manufacturing	To provide for a mix of small-scale manufacturing, warehousing, logistics and industries generally on land in sub precinct 5 having regard to Map 1 to Schedule 9 to Clause 37.01

The tables of uses for each relevant sub-precinct permit 'Industry' as either a Section 1 (as of right) or Section 2 (permit required) use, subject to conditions.

'Earth and energy resources industry' is a prohibited use in sub-precinct 1 (Grain and bulk agricultural produce), and is an unspecified Section 2 permit use in sub-precincts 2, 3, 4 and 5.

The definition of 'Earth and energy resources industry' in the Planning Scheme is:

Land usefully exploration, removal or processing of natural earth or energy resources. It includes any activity incidental to this purpose including the construction and use of temporary accommodation.

The definition of 'Industry' in the Planning Scheme includes:

Land used for any of the following operations:

- any process of manufacture
- dismantling or breaking up of any article
- treating waste materials
- winning clay, gravel, rock, sand, soil, stone or other materials
- laundering, repairing, servicing or washing any article, machinery, or vehicle, other than on site work on a building, works or land; or
- any process of testing or analysis.

If on the same land as any of these operations, it also includes:

- a) storing goods used in the operation or resulting from it
- b) providing amenities for people engaged in the operation
- c) selling by wholesale goods resulting from the operation; and
- d) Accounting or administration in connection with the operation.

Guidelines, standards and protocols

EE Act Guidelines

The Ministerial Guidelines for the Assessment of Environmental Effects under the *Environment Effects Act 1978* (EE Act Guidelines) are made under section 10 of EE Act and define the general objective of the EES process:

To provide for the transparent, integrated and timely assessment of the environmental effects of projects capable of having a significant effect on the environment.

The EE Act Guidelines incorporate specific principles of best practise ensuring a systems and risk-based approach to the assessment of potential effects, an integrated perspective of the relationship of different effects to inform decision-making and the need to ensure consistency with principles and objectives of ecologically sustainable development.

The EE Act Guidelines indicate potential for significant effects will reflect the following factors:

- *Significance* of the environmental assets affected, in relation to:
 - *Character* of the potentially affected environmental assets.
 - *Geographic occurrence* of the environmental assets.
 - *Values or importance* of the environmental assets, based on expert knowledge, relevant policy and evidence of social values.
- *Potential magnitude, extent and duration* of adverse effects on environmental assets in the short, medium and longer term, as a result of the development, operation and where relevant, decommissioning of a project.
- *Potential for more extended adverse effects in space and time*, as a result of interactions of different effects and environmental processes affecting environmental assets.

The EE Act Guidelines include referral criteria – potential environmental effects which individually or together, warrant the referral of a project for assessment as to whether an EES ought to be undertaken.

Native Vegetation Guidelines

The *Guidelines for the removal, destruction or lopping of native vegetation* (DELWP, 2017) is an incorporated document in all planning schemes in Victoria. Its purpose is to set out and describe the application of policy in relation to assessing and compensating for the removal of native vegetation. It must be considered by a planning authority when preparing a planning scheme amendment, as relevant.

Regarding the three-step approach (avoid, minimise, offset) to biodiversity protection it states:

Efforts to avoid the removal of, and minimise the impacts on, native vegetation should be commensurate with the biodiversity and other values of the native vegetation and focused on areas of native vegetation that have the most value.

A planning application to remove native vegetation must include an avoid and minimise statement. This should include a description of:

- Strategic level planning – any regional or landscape scale strategic planning process that the site has been subject to that avoided and minimised impacts on native vegetation across a region or landscape.

- Site level planning – how the proposed use or development has been sited or designed to avoid and minimise impacts on native vegetation.
- That no feasible opportunities exist to further avoid and minimise impacts on native vegetation without undermining the key objectives of the proposal.

AS/NZS Standard

The AS/NZS ISO 14001:2016 Standard “*Environmental management systems – Requirements with guidance for use*” was prepared by a committee of Joint Standards Australia/Standards New Zealand.

The objective of the Standard is to specify the requirements for environmental management systems that organisations may use to improve their environmental performance. It aims to encourage organisations to consider how external environmental conditions can affect their operations through issues such as climate change as well as identifying the impacts it has on the environment. This will allow organisations to identify broader issues of organisational risk which might compromise their operations and organisation.

Assessor’s Handbook

The *Assessor’s handbook: Applications to remove, destroy or lop native vegetation* (DELWP, 2018) provides guidance on assessing applications for planning permits to remove vegetation under Clauses 52.16 and 52.17 of Victorian planning schemes. It can also be used for other applications that involve the removal of native vegetation where the *Guidelines for the removal, destruction or lopping of native vegetation* (DELWP, 2017) apply, though it does not cover the requirements of other planning scheme clauses that require a permit for vegetation removal (e.g. Erosion Management Overlay, Vegetation Protection Overlay).

MNES Guidelines

The *Matters of National Environmental Significance: Significant impact guidelines 1.1, Environment Protection and Biodiversity Conservation Act 1999* provide guidance on whether actions should be referred to the Australian Government Department of the Environment for a decision by the Environment Minister under the *Environment Protection and Biodiversity Conservation Act 1999*. If an action could significantly impact national environmental matters, it must be referred to the Environment Minister for approval.

Other guidelines

Noise Limit and Assessment Protocol for the Control of Noise from Commercial, Industrial and Trade Premises and Entertainment Venues (EPA Publication 1826.4, March 2021)

The *Noise Limit and Assessment Protocol for the Control of Noise from Commercial, Industrial and Trade Premises and Entertainment Venues* outlines methods for setting noise limits for establishments (including commercial, industrial, trade, and entertainment venues), evaluating noise levels, and identifying excessive noise.

National Greenhouse and Energy Reporting Regulations 2008

The *National Greenhouse and Energy Reporting Regulations 2008* are a set of rules and guidelines established to implement the National Greenhouse and Energy Reporting Scheme, which collects and manages data related to GHG emissions and energy consumption and production. The regulations cover reporting obligations, registration of reporting parties, and identification of GHGs and their impact on global warming. They also define reporting thresholds, processes for changes,

recordkeeping and audit requirements, penalties for excess emissions, and provisions for information disclosure.

Protocol for Environmental Management (PEM): Greenhouse Gas Emissions and Energy Efficiency in Industry (PEM, 2001)

The *Protocol for Environmental Management (PEM): Greenhouse Gas Emissions and Energy Efficiency in Industry* is an incorporated document of Victoria's State Environmental Protection Policy (Air Quality Management). It assists Victorian businesses to comply with requirements around GHG emissions and energy consumption, mitigate their GHG emissions, and incorporate environmental issues into their existing management practices.

EPA's '*Guideline for minimising GHG emissions*' (EPA, 2022)

EPA's '*Guideline for minimising GHG emissions*' aims to help business owners and operators fulfil their responsibilities around GHG emissions under the GED, as mandated by the *Environment Protection Act 2017* (see page 275). It provides guidance for identifying sources of GHG emissions, assessing the risk of harm, implementing controls to reduce the impact of emissions, and reviewing controls for continual improvement.

Key decision making principles

Ecologically sustainable development

The Committee's ToR require it to have regard to the principles and objectives of ecologically sustainable development.

Ecologically sustainable development is defined in section 4 of the *Commissioner for Environmental Sustainability Act 2003* and adopted in the EE Act Guidelines:

What is ecologically sustainable development?

- (1) Ecologically sustainable development is development that improves the total quality of life, both now and in the future, in a way that maintains the ecological processes on which life depends.
- (2) The objectives of ecological sustainable development are –
 - (a) to enhance individual and community well-being and welfare by following a path of economic development that safeguards the welfare of future generations;
 - (b) to provide for equity within and between generations;
 - (c) to protect biological diversity and maintain essential ecological processes and life-support systems.
- (3) The following are to be considered as guiding principles of ecologically sustainable development –
 - (a) that decision-making processes should effectively integrate both long-term and short-term economic, environmental, social and equity considerations;
 - (b) if there are threats of serious or irreversible environmental damage, lack of full scientific certainty should not be used as a reason for postponing measures to prevent environmental degradation;
 - (c) the need to consider the global dimension of environmental impacts of actions and policies;
 - (d) the need to develop a strong, growing and diversified economy which can enhance the capacity for environment protection;
 - (e) the need to maintain and enhance international competitiveness in an environmentally sound manner;
 - (f) the need to adopt cost effective and flexible policy instruments such as improved valuation, pricing and incentive mechanisms;

- (g) the need to facilitate community involvement in decisions and actions on issues that affect the community.

Integrated decision-making

Clause 71.02-3 (Integrated decision-making) of the Planning Scheme requires:

Society has various needs and expectations such as land for settlement, protection of the environment, economic wellbeing, various social needs, proper management of resources and infrastructure. Planning aims to meet these needs and expectations by addressing aspects of economic, environmental and social wellbeing affected by land use and development.

Planning and responsible authorities should endeavour to integrate the range of planning policies relevant to the issues to be determined and balance conflicting objectives in favour of net community benefit and sustainable development for the benefit of present and future generations. However, in bushfire affected areas, planning and responsible authorities must prioritise the protection of human life over all other policy considerations.

Planning authorities should identify the potential for regional impacts in their decision making and coordinate strategic planning with their neighbours and other public bodies to achieve sustainable development and effective and efficient use of resources.

The precautionary principle

The precautionary principle states that if there are threats of serious or irreversible environmental damage, lack of full scientific certainty should not be used as a reason for postponing measures to prevent environmental degradation. The precautionary principle is given legislative force through a number of the Acts discussed above.

General Environmental Duty

The EP Act provides the overarching legislative framework for the protection of the environment in Victoria. It establishes a proactive approach to preventing the risks of harm to human health and the environment from pollution and waste in the form of a GED. The GED requires a person engaging in an activity that may give rise to risk to human health or the environment from pollution and waste, must minimise those risks so far as reasonably practicable.

Appendix G IAC recommended Environmental Management Framework

Tracked added

~~Tracked deleted~~

[to be updated as required]



Avonbank Mineral Sands Project

Committee recommended version – showing tracked changes against the Proponent’s ‘Day 4’ Project Documentation (D146)

~~1 September 2023~~ [\[insert date\]](#)

Environmental Management Framework



TABLE OF CONTENTS

24	Environmental Management	24-1
24.1	Introduction.....	24-1
24.2	Context	24-1
24.2.1	Key Approvals and Regulation.....	24-1
24.2.2	Environmental Management System	24-2
24.3	Scope	24-2
24.4	Environmental Policy and Leadership	24-3
24.4.1	Leadership	24-3
24.4.2	Environmental Policy.....	24-3
24.5	Risk Assessment and Planning.....	24-3
24.5.1	Environmental Aspects.....	24-3
24.5.2	Compliance Obligations.....	24-3
24.5.3	Risks and Opportunity	24-4
24.5.4	Environmental Objectives	24-5
24.5.5	Business Planning	24-5
24.6	Resources, Training and Communication.....	24-5
24.7	Operational Control.....	24-6
24.7.1	Operational Planning and Control.....	24-6
24.7.2	Emergency Preparedness and Response	24-7
24.8	Monitoring and Performance Evaluation.....	24-7
24.8.1	Monitoring, Measurement, Analysis and Evaluation	24-7
24.8.2	Audit Requirements.....	24-7
24.8.3	Management Review	24-8
24.8.4	Documentation.....	24-8
24.9	Improvement.....	24-8
24.9.1	Community Engagement and Complaints Management	24-8
24.9.2	Non-conformity and Corrective Action	24-9
24.9.3	Continual Improvement	24-9
24.10	Supporting Detail.....	24-9

TABLES

Table 24-1: Key Project approvals.....	24-1
Table 24-2: Key avoidance and mitigation measures.....	24-1
Table 24-3: Key monitoring requirements	24-33

[Insert table with relevant abbreviations and glossary]

ENVIRONMENTAL MANAGEMENT FRAMEWORK

24.1 Introduction

This Environmental Management Framework (EMF) provides an overview of the environmental management framework for the Avonbank Mineral Sands Project (the Project). It has been prepared to address the Environment Effects Statement (EES) Scoping Requirements (DELWP, 2020) and the Minister for Planning's assessment of the EES dated [\[INSERT\]](#), and reflects the requirements set out in the AS/NZS ISO 14001:2016 Standard 'Environmental management systems – Requirements with guidance for use' ([AS/NZS ISO 14001:2016](#)).

The Scoping Requirements state that a framework must be developed to articulate how the Project will achieve its predicted environmental outcomes, meet statutory requirements and maintain stakeholder relations. The specific Scoping Requirements relevant to this EMF are detailed in Appendix A of the EES.

Sections 24.3 to 24.9 of this EMF set out the environmental management system (EMS) that must be developed and maintained by the Proponent in line with ~~the~~ AS/NZS ISO 14001:2016 ~~Standard~~. Section 24.10 details the Environmental Management Measures (EMMs) that must be incorporated into the Project approvals including, in particular, the work plan required under the *Mineral Resource Sustainable Development Act* (MRSD Act) and the management plans required by the Incorporated Document under the Specific Control Overlay.

24.2 Context

24.2.1 Key Approvals and Regulation

The relevant Project approvals are summarised below in Table 24-1 and shown in Figure 1 below.

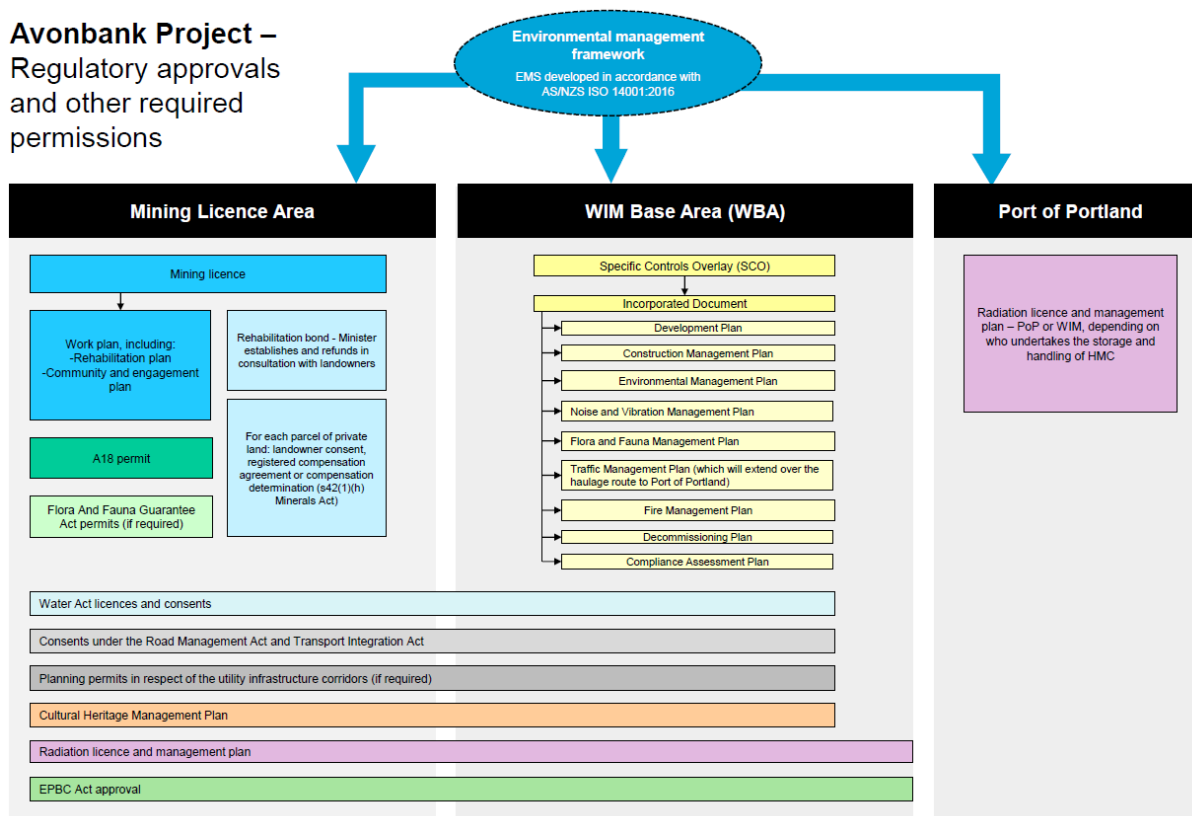
Table 24-1: Key Project approvals

Work Area	Key Legislation <u>or regulatory instrument</u>	Key Requirements <u>and approvals</u> <u>and Regulatory Instruments</u>
Mining licence (MIN)	<i>Mineral Resources (Sustainable Development) Act 1990</i> (MRSD Act)	Work Plan including a Risk Management Plan, Rehabilitation Plan and Community Engagement Plan. Various other requirements must be met prior to work commencing (refer Chapter 4, Section 4.4.1 and Attachment 4).
WIM Base Area (WBA)	Horsham Planning Scheme, Specific Control Overlay (SCO) and Incorporated Document.	Relevant management plans in line with the incorporated document as detailed in the draft Planning Scheme Amendment (refer EES Chapter 4, Section 4.4.2).
Minor Utilities (Power and water)	Horsham Planning Scheme (HPS)	In line with planning permissions/requirements in the <u>Horsham Planning Scheme</u> (HPS) as they relate to minor utilities installation.
Port of Portland (PoP)	<i>Port Management Act 1995</i> Glennelg Planning Scheme (GPS)	Environmental Management Plan (including decommissioning commitments) in line with the Port licence conditions.

Figure 1 – Regulatory approvals and other required permissions

[update Figure 1 in line with Committee recommendations]

Avonbank Project –
Regulatory approvals
and other required
permissions



In addition to the above approvals and associated regulatory instruments, the Project must comply with the relevant permissions granted under the *Environment Protection Act 2017* (EP Act) and comply with the duties set out in the EP Act, notably the General Environmental Duty (GED).

The GED applies to all entities engaging in activities that may give rise to risks of harm to human health or the environment from pollution or waste. The GED requires that a person who is engaging in an activity that may give rise to risks of harm minimise those risks so far as reasonably practicable. The GED applies to all phases of the Project, from construction through to closure and is a legislative requirement that applies concurrently with all other legal obligations.

The EMMs detailed in table 24.2 and 24.3 will be incorporated into the relevant Project approval required prior to commencement.

24.2.2 Environmental Management System

An EMS will be developed and maintained across the Project, the scope of which will cover the mine site (within the mining licence), mineral sands processing plant (within the WIM Base Area), road transport and activities at the ~~Port of Portland (PoP)~~. The EMS will provide a consistent management approach across the Project, be consistent with this EMF, and be integrated with other relevant business elements.

The overarching requirements of ~~the~~ AS/NZS ISO 14001:2016 ~~Standard~~, as they apply to the EMS required for the Project, are summarised in this ~~Environmental Management Framework (EMF)~~. This EMF communicates the framework that will be established and maintained for the life of the Project.

An AS/NZS ISO 14001:2016 EMS is an interrelated set of business elements established to avoid and minimise effects on the environment, to fulfil regulatory compliance obligations, enhance environmental performance and to maintain a process of continual improvement.

The underlying concept of an EMS is based on a Plan-Do-Check-Act (PDCA) principle comprising the following elements:

- Plan: establish environmental objectives and processes necessary to deliver results in accordance with the organisation's environmental policy.
- Do: implement the processes as planned.
- Check: monitor and measure performance against the organisation's environmental policy and environmental objectives.
- Act: take action to meet environmental objectives and to continually improve performance.

The AS/NZS ISO14001:2016 Standard provides a clear set of requirements against which an organisation can be audited over the life of the Project. The intent of the [AS/NZS ISO14001:2016](#) Standard is reflected in this Chapter to ensure the commitments made are clear, concise, auditable and relevant for the life of the Project.

24.3 Scope of the EMS

The scope of the Avonbank EMS must include all activities, related conditions and products that the Project has influence over. It must include the following key Project elements:

- Mining, primary processing and associated activities within the mining licence area.
- Secondary processing, ancillary infrastructure, production of Heavy Mineral Concentrate (HMC) and loading for transport at the WIM Base Area (WBA).
- Transport of Heavy Mineral Concentrate from the WBA to the PoP.
- Storage of HMC and loading at the PoP.

The scope of the EMS must cover all phases of the Project, from construction, operations, and decommissioning/closure.

As detailed in the following sections this EMF, the EMS must address:

- [leadership and environmental policy](#)
- [risk assessment and planning](#)
- [environmental objectives and planning.](#)

The EMS scope will be refined prior to the commencement of the Project and must consider the outcome of the EES assessment and subsequent approvals.

24.4 [Leadership and Environmental Policy](#) ~~and Leadership~~

24.4.1 Leadership

The Management team is responsible for the establishment of an environmental policy that is compatible with the strategic direction and context of the Project. The Management team must take accountability for the effectiveness of the EMS to ensure it achieves its intended outcomes.

24.4.2 Environmental Policy

The environmental policy must be developed and endorsed by WIM Resource to provide the framework upon which the environmental objectives are set.

The environmental policy must include commitments to:

- Comply with regulatory requirements.
- Avoid or minimise emissions to land, water and air.
- Protect sites of cultural heritage.
- Protect flora and fauna.
- Conserve resources and minimise waste.
- Undertake targeted research to improve environmental performance.
- Progressively rehabilitate disturbed areas.
- Respond quickly and effectively to stakeholder concerns.
- Communicate openly with employees, the community and regulators.

The environmental policy must be reviewed, updated on a periodic basis [and at a minimum before each phase of the Project](#) and communicated to all staff and contractors [and environmental reference group \(ERG\)](#).

24.5 Risk Assessment and Planning

24.5.1 Environmental Aspects

A register of environmental aspects must be maintained to identify the Project related activities, conditions and products that can interact with the environment. In determining the relevant environmental aspects, consideration must be given to:

- the Project description in this EES and detailed operating plans;
- any planned changes, including new or modified infrastructure, activities or products, conditions; and

- any reasonably foreseeable emergency or unplanned situation.

The aspects register must include a description of the potential impacts and form the basis of the risk assessment described in Section 24.5.3.

A preliminary register of environmental aspects is attached to the EES. This register must be further developed prior to commencement with consideration to the Minister's assessment of the EES and the detailed mine operating plans.

24.5.2 Compliance Obligations

A register of compliance obligations associated with the Project's environmental aspects must be developed and maintained as part of the EMS. Compliance obligations must include key legislative requirements, conditions related to Project approvals, orders or guidance from regulatory bodies and commitments made to stakeholders.

The documentation describing the compliance obligations will provide context as to how each obligation applies to the Project such that it can be readily communicated through the organisation. A periodic review must be undertaken to ensure the compliance obligations remain current and in line with the relevant legislative requirements.

24.5.3 Risks and Opportunity

The EMS must require that an assessment of the risks and opportunities associated with the Project related environmental aspects, potential impacts and compliance obligations be periodically undertaken. The assessment must be conducted in accordance with documented procedures that reflect the requirements of the AS/NZS ISO 14001:2016, 'Standard for Environmental Management Systems' and with consideration to the AS ISO 31000:2018, 'Standard for Risk Management'. This must include processes for:

- identifying hazards, potential impacts or opportunities associated with the Project;
- assessing the risks or opportunities in terms of likelihood and consequence; and
- identifying the controls to avoid or minimise the risks so far as reasonably practicable.

The assessment must be scheduled to occur periodically and in response to significant non-conformities associated with results from monitoring, inspections, audits and community complaints. A change management process must be established whereby any material change to the operating conditions or environmental setting must require an assessment of the risks and opportunities.

The scope of the periodic assessment must consider:

- the relevant environmental aspects, including any new or proposed operational changes, changed environmental conditions, changes to technology and/or changes to the state of knowledge;
- current compliance obligations, including any new or changed legislative or Project specific obligations;
- emerging organisational issues or opportunities;
- reported non-conformities, stakeholder issues, incidents and outcomes from monitoring programs, inspections and audits;
- outcomes from community/stakeholder engagement; and
- emergency or unplanned situations and contingencies.

The EMS must identify and establish controls to avoid or minimise residual risk to human health and the environment so far as reasonably practicable. A hierarchy of controls must be applied to:

- avoid or eliminate the hazard; or
- minimise the risk associated with the hazard through:
 - engineering controls to minimise the risk;

- substituting higher-risk activities with lower-risk ones;
- isolating the hazard/source or receptor; or
- implementing administrative controls.

The controls must consider all avoidance and mitigation measures communicated in the Avonbank mineral sands Project EES and any additional controls that may be required to ensure the risks are avoided or minimised during operations.

In identifying and selecting appropriate controls, consideration must be given to:

- the availability and suitability of ways to avoid or minimise the hazards and risks;
- the likelihood of the risks eventuating;
- the degree of harm (consequence) that would result if the risks eventuated;
- the cost of avoiding or minimising the risks;
- current technology and state of knowledge regarding the hazard or risk; and
- leading practice controls applied within the mineral sands industry.

The risk and opportunity assessment must address certain requirements under both the *Environment Protection Act 2017* [EP Act](#) and the *Mineral Resources (Sustainable Development) Act 1990* [MRSD Act](#) with regard to avoiding or minimising risks to human health and the environment so far as reasonably practicable.

An Aspects and Risks register ~~will~~ must be integrated into the EMS, and must be generally consistent with the exhibited EES Chapter 5 – Aspects and Risks and, if required, updated to be consistent with the Minister’s assessment of the EES.

24.5.4 Environmental Objectives

Environmental objectives must be established and maintained that aim to fulfil the commitments in the environmental policy and meet the required compliance obligations. The environmental objectives must be consistent with the Minister for Planning’s assessment of the Project EES.

Performance standards must be developed and maintained to provide a measurable benchmark against which an associated environmental objective can be assessed. The performance standards must be specific, measurable, achievable, realistic and time-bound. Each performance standard must have an associated monitoring, inspection or auditing program.

The relevant environmental objectives and performance standards must be incorporated into the mining work plan and other relevant Project approvals. Objectives and standards must be appropriately communicated, regularly reviewed and updated as required in line with the organisation’s commitment to continuous improvement.

24.5.5 Business Planning

An integrated business plan must be maintained to describe how the Project aims to achieve its operational and environmental objectives. The planning process must occur periodically to establish the forward work plan for the Project. It must define specific actions and must detail how they are to be resourced, the timeframes for completion and the associated measures of success.

24.6 Resources, Training and Communication

The Project must be appropriately resourced with competent personnel to maintain the EMS and associated environmental policy commitments.

WIM Resource's Project Management team must report to the Chief Executive Officer and indirectly to board members. The Management team must take accountability for the implementation of the EMS and must be supported by line managers and operational staff based in Horsham.

Procedures must be established to:

- determine the competencies required to undertake work and fulfil the Projects policy commitments and compliance obligations;
- ensure personnel are competent on the basis of appropriate experience, training or education; and
- assess the training needs for the Project.

Programs must be established to ensure all personnel are made aware of the Project's environmental policy commitments as well as:

- the significant environmental aspects and the potential impacts and risks associated with their work;
- their contribution to the effectiveness of the EMS, including the benefits of enhanced environmental performance; and
- the implications of not conforming with the EMS requirements, including not fulfilling the Project's compliance obligations.

Internal communication processes must be established between various levels of the organisation to ensure changes to the EMS and associated procedures are effectively communicated.

External communication procedures must be established to ensure the triggers for reporting to regulatory bodies or other stakeholders are documented and communicated. A community engagement plan ([CEP](#)) must be prepared and implemented as part of the EMS (see **SE-02** in Table 24-2).

24.7 Operational Control

24.7.1 Operational Planning and Control

The management plans referred to in Table 24.2 and required under statutory approvals for the Project must be developed and maintained through all phases of the Project as described in this EES and updated as required to address emerging issues, risks or regulatory requirements. Each management plan must:

- Summarise the baseline data and existing environment.
- Explain the relevant statutory requirements and context (including any relevant approvals).
- Describe the controls to be implemented to minimise residual risks/impacts so far as reasonably practicable.
- Identify specific environmental objectives and performance standards to be achieved with controls in place.
- Detail monitoring to be undertaken to verify the effectiveness of the controls.
- Describe mechanisms to determine when/if corrective actions and contingency measures are required.
- Detail a program to investigate and implement ways to improve the environmental performance of the Project over time.
- Detail appropriate review periods and/or triggers to ensure the plan remains fit for purpose.
- Establish procedures to manage:
 - incidents and any non-conformity.
 - stakeholder and community complaints.

- failure to comply with statutory requirements and/or environmental performance standards.
- roles and responsibilities for implementing the plan.
- a protocol for periodic review of the plan.
- Include a community engagement strategy which must include a complaints handling system.

The EMMs described in Tables 24-2 and 24-3 must be incorporated into the relevant management plans. The management plans required prior to commencement are summarised in Table 24-2. Management plans must be approved by the regulators who administer the planning controls and statutory approvals that apply to the Project.

Management plans [required under Table 24-2 \(unless otherwise specified\) and the Incorporated Document](#) must be reviewed [and updated at an appropriate frequency as established in the overarching EMS with consideration to the level of risk, statutory requirements, monitoring results, community complaints, in response to audit findings and any other specific requirements detailed in Table 24-2 or the Incorporated Document. Review and update of management plans must be](#) in consultation with the relevant regulator or responsible authority:

- at least every five years [or prior to the commencement of each mining block stages or as informed by each audit, which ever is the lesser timeframe](#)
- [and as required to ensure compliance with any updated approvals or regulatory instruments.](#)

Management plans or other plans required under Table 24-2 may also be prepared and approved in stages, and as separate documents and plans relating to particular locations or aspects of the Project, with the approval of the relevant regulator or responsible authority.

Procedures must be developed and maintained to provide further task specific detail where required. Operational procedures must provide work instructions and detail the criteria or operating parameters within which work will be undertaken.

24.7.2 Emergency Preparedness and Response

The Project must implement and maintain procedures and processes to prepare for and respond to potential emergency situations. The procedures and plans must:

- aim to prevent or mitigate adverse environmental impacts from emergency situations;
- define response actions to prevent or mitigate the consequences of emergency situations appropriate to the magnitude of the emergency and the potential environmental impact;
- include a periodic testing regime for the planned response actions, where practicable;
- have requirements to review procedures and processes periodically, particularly after the occurrence of an emergency situation; and
- provide relevant information and training related to emergency preparedness and response, as appropriate, to relevant parties.

The various plans, procedures and processes developed in accordance with [Section 27.7.2 \[check this reference number\]](#) must be reviewed and maintained to ensure they remain current and fit for purpose.

24.8 Monitoring and Performance Evaluation

24.8.1 Monitoring, Measurement, Analysis and Evaluation

Programs must be established to proactively monitor, measure, analyse and evaluate the Project's environmental performance. A monitoring program must be maintained over the life of the Project that outlines:

- what needs to be monitored and measured;

- the methods for monitoring, measurement, analysis and evaluation, as applicable, to ensure valid results;
- the standards against which the Project must evaluate its environmental performance; and
- a schedule to identify when monitoring must be undertaken, analysed and evaluated.

The monitoring program must address the commitments in this EES, relevant compliance obligations and must consider any emerging risks and opportunities associated with the Project's environmental aspects. The key Project monitoring requirements are described in Table 24-3.

Periodic assessment of the monitoring outcomes against the performance standards and compliance obligations must be undertaken. Monitoring outcomes and associated environmental performance must be communicated both internally and externally, as identified in the Project's communications procedures and in line with the identified compliance obligations.

24.8.2 Audit Requirements

Internal audits must be undertaken at planned intervals to assess whether the EMS conforms to the requirement of AS/NZS ISO 14001:2016 and is effectively implemented and maintained.

An internal and external audit program must be maintained detailing the frequency, methods, responsibilities, planning requirements and reporting requirements. The frequency and scope of the audit program must be determined with consideration to risks and issues pertinent at any point in time over the life of the Project, in line with the AS ISO 9011:2018, 'Guideline for Auditing Management Systems'.

External audits are conducted by an independent organisation or auditor to assess the compliance and effectiveness of an organisation's EMS against the requirements of the [relevant standards](#) ~~Standard~~. Internal audits are typically conducted within the organisation on an ongoing basis to assess conformance with the Standard.

Relevant documentation associated with the audit program must be retained in accordance with AS/NZS ISO 14001:2016 and relevant legislation.

24.8.3 Management Review

WIM Resource's Management team must review the EMS at planned intervals to ensure its continuing suitability, adequacy and effectiveness. [The EMS must be reviewed if there are relevant changes to the AS/NZS ISO 14001:2016.](#)

The management review must include consideration of:

- Changes in:
 - external and internal issues that are relevant to the EMS;
 - the needs and expectations of interested parties, including compliance obligations;
 - significant environmental aspects; and
 - risks and opportunities.
- The extent to which environmental objectives have been achieved.
- Information on the Projects environmental performance, including trends in:
 - non-conformities and corrective actions;
 - monitoring and measurement results;
 - fulfilment of its compliance obligations; and
 - audit results.
- Relevant communications from interested parties, including complaints.
- Opportunities for continual improvement.

The relevant documentation and outputs from the management review meetings must be retained.

24.8.4 Documentation

Documented information and records required by the EMS, including but not limited to the required compliance obligations must be controlled to ensure:

- they are available and suitable for use, where and when required; and
- are adequately protected (e.g. from loss of confidentiality, improper use, or loss of integrity).

For the control of documented information and records, appropriate processes must be put in place for document storage and preservation, including preservation of legibility, control of changes (e.g. version control), retention and disposition.

Key records must include, but not limited to monitoring data, stakeholder correspondence, baseline environmental information, minutes from management meetings and regulator correspondence.

Management plans required under statutory approvals for the Project or are referred to in Table 24.2 must, with the consent of the relevant regulator, be published on the Project website.

24.9 Improvement

24.9.1 Community Engagement and Complaints Management

A community engagement strategy must be maintained to ensure:

- Contact options are established such that all community members can provide feedback on the Project or lodge a complaint.
- A complaints mechanism is established so that community issues can be resolved so far as reasonably practicable.
- Material community complaints are raised as a non-conformity and investigated.
- Outcomes from investigations are incorporated into decision-making processes related to the avoidance and mitigation of impacts and general improvement of environmental performance.

The complaints or grievances must be documented in a register and the complainants must be kept informed during the consideration of the issue and notified of any corrective actions that occur as a result of the complaint or incident investigation.

Community complaints must be documented and acknowledged within 3 business days, and responded to expeditiously. Where required, progress updates and/or a formal response must be provided to address the feedback received.

A ~~community engagement plan~~ [CEP](#) is required under SE-02 (Table 24.2). Under this plan stakeholders can provide feedback and WIM Resource can receive responses, and must include a mechanism for recording and resolving complaints.

24.9.2 Non-conformity and Corrective Action

Material deviations from the plans, processes and procedures that comprise the EMS must be identified as non-conformities and reported as incidents. Incidents must be investigated to determine the root cause and to develop corrective actions with the aim of preventing reoccurrence and addressing any associated consequences, including mitigating adverse environmental impacts. Documentation must be retained to show the nature of the incidents and any immediate contingencies applied or subsequent actions taken.

24.9.3 Continual Improvement

A process of continual improvement must be established to enhance environmental performance over the life of the Project. This will be primarily achieved through the successful implementation of the EMS described in this Chapter.

Over the life of the Project, it is recognised technologies will advance and leading practice standards across the industry will evolve. Processes must be established to identify, evaluate and implement such improvements over the life of the Project.

A research and development program must be maintained and funded to further develop and improve environmental performance. Aspects of this program are further described in the preliminary Rehabilitation Plan exhibited with the EES.

24.10 Environmental Management Measures

The EMMs are provided in Table 24-2 in Table 24-3. As described in Section 24.2.1 these measures will be incorporated into subsequent approvals for the Project including but not limited to the mining work plan, Incorporated Document and associated management plans.

Table 24-2: Avoidance and mitigation

EES Section	Environmental Management Measures (Avoidance and Mitigation Measures)	Work area ⁸⁸
Land use and Planning		
8.6.1.1	LP-01: WIM Base Area (WBA) location The WBA secondary processing infrastructure must be situated within the Wimmera Intermodal Freight Terminal (WIFT) as generally as depicted in Figure 8-6 [check and if necessary update figure reference in the EES] of the EES.	WBA
8.6.1.2	LP-02: Land Access Agreements or Land Purchase Prior to the commencement of work on a mining licence, consent from the owners/occupiers of the land directly affected must be granted, land may be purchased prior to the commencement of works, or compensation must be determined under the <i>Mineral Resources (Sustainable Development) Act 1990</i> [or equivalent updated legislation if enacted] . For access to land outside the mining licence (WBA or minor utilities corridor), tenure to enter upon land to undertake and use works must be agreed with the relevant landholders.	Development extent
8.6.1.3	LP-03: Rehabilitation Plan Refer to RH-01.	Development extent Port
Traffic and Transport		
9.6.1.1	TM-01: HMC Haulage route The proposed Heavy Mineral Concentrate (HMC) haulage route must rely on sealed roads gazetted for the types of vehicles generated by the Project. The number of HMC haulage trucks using the haulage route must be limited to 2 per hour between 10pm and 6am. The preferred road transport route must be periodically reviewed over the life of the Project, in consultation with the Department of Transport and Planning (DTP) , to assess alternative routes with consideration to matters, including but not limited to, road condition, safety, traffic impact, travel time, maintenance and amenity effects . The Project must consult with DTP as soon as practicable when significant issues arise regarding road safety, condition and maintenance of the roads used for HMC haulage. The feasibility of transporting HMC to the Port of Portland by rail must be periodically evaluated, including at the time funding is committed for upgrade of the rail line. The feasibility must take account of the triple bottom line impacts and benefits, including greenhouse gas emissions.	HMC haulage route
9.6.2.1	TM-02: Traffic Management Plan A Traffic Management Plan (TMP) must be prepared prior to Project commencement. The TMP must be implemented, and must provide a management framework and specific requirements relating to traffic movement to and from the proposed mining licence/WBA to mitigate residual impacts. The TMP must be reviewed and updated at an appropriate frequency as established in the overarching EMS with consideration to the level of risk, statutory requirements, monitoring results, community complaints and in response to audit findings Initially, the TMP must address matters relating to worksite construction traffic, and as the Project progresses, it must be reviewed and updated to address subsequent Project phases. The TMP must: <ul style="list-style-type: none"> • Explain the relevant statutory requirements and context (including any relevant approvals). • Describe the avoidance and mitigation measures to be implemented to minimise impacts so far as reasonably practicable. • Identify specific environmental objectives and performance standards to be achieved with avoidance and mitigation measures in place. 	Project

⁸⁸ Refer to table 24-1 noting that the 'Development extent' includes the MIN, WBA and minor utilities. 'Project' refers to all work areas. 'HMC haulage route' refers to the arterial route from WBA to the Port of Portland

EES Section	Environmental Management Measures (Avoidance and Mitigation Measures)	Work area ⁸⁸
	<ul style="list-style-type: none"> Detail the monitoring to be undertaken to verify the effectiveness of the avoidance and mitigation measures. Describe mechanisms to determine when/if corrective actions and contingency measures are required. Detail a program to investigate and implement ways to improve the environmental performance of the Project over time. Detail appropriate review periods and/or triggers to ensure the plan remains fit for purpose. Establish procedures to manage: <ul style="list-style-type: none"> incidents and any non-compliance. stakeholder and community complaints. failure to comply with statutory requirements and/or performance criteria. roles and responsibilities for implementing the plan. a protocol for periodic review of the plan. Include or cross-reference to a community engagement strategy which must include a complaints handling system (SE-02). Include a program to consult with the community and landholders prior to local road closures and changes to the local road network, <u>including specific requirements that the Proponent must:</u> <ul style="list-style-type: none"> <u>consult with the relevant landholders when identifying detour routes for local landholders impacted by road closures.</u> <u>consult the HRCC and/or relevant road authority prior to any local road closure. HRCC will need to agree to the proposed local road closures and preferred road detours.</u> <u>must give stakeholders adequate advanced notification of proposed local road closures and preferred road detours.</u> Include periodic reporting requirements to the Horsham Rural City Council (HRCC) and Department of Transport and Planning (DTP) to facilitate review and amendments where necessary. <p>In addition to the above framework and the avoidance and mitigation measures in TT-01 and TT-03 – TT-05, the TMP must include specific requirements to:</p> <ul style="list-style-type: none"> Identify detour routes for local landholders impacted by road closures. Consider impacts to travel times and accessibility for road users, including but not limited to emergency services and public transport during any public road works. Consult the HRCC and/or relevant road authority prior to any local road closure. Detail Project traffic activity, including hours, expected volumes, traffic types, haulage activity, and access routes. Identify Project traffic operation expectations and requirements (vehicle operating speeds, driver behaviour and conduct, compliance and enforcement). Include mitigation measures to minimise dust and noise impacts on sensitive receptors with particular regard to driver behaviour. Outline strategies to be implemented that seek to ensure the safety and health of the public and others who may be impacted by Project traffic during site operations. Ensure that stakeholders are aware of any proposed changes to Project traffic conditions and that risks associated with such changes are identified and mitigated. Undertake a Road Safety Audit prior to the TMP being approved by the relevant road authority. 	

EES Section	Environmental Management Measures (Avoidance and Mitigation Measures)	Work area ⁸⁸
9.6.2.2	<p>TM-03: Green Travel Plan</p> <p>A Green Travel Plan (GTP) must be developed prior to Project commencement and implemented to promote sustainable transport initiatives and to minimise private vehicle use by Project personnel (where appropriate). The GTP must be relevant to all phases of the Project, from construction through to decommissioning and focus on Project related personnel activity to encourage carpooling and/or Project provided transit services where appropriate. The GTP must be prepared in consultation with the HRCC and must include:</p> <ul style="list-style-type: none"> • Sustainable transport initiatives and associated incentives. • Travel mode targets and timeframes. • Mechanisms to monitor, review and amend the GTP, as required. 	Project
9.6.2.3	<p>TM-04: Road maintenance and management</p> <p>Road maintenance and management agreements must be established between the HRCC and WIM Resource for local roads that are directly relied upon by the Project or used as detours for public traffic. This agreement will likely include:</p> <ul style="list-style-type: none"> • Identification of maintenance responsibilities, triggers and standards for local roads that are relied on by Project traffic. • Process and standard of progressive road reinstatement (refer TM-07). • The process and standard of road reinstatement post-mining operations to the pre-existing condition and/or to the relevant road standard described in the HRCC 'Road Management Plan' (HRCC, 2017). • A dispute resolution process. <p>The agreements must be in place prior to Project construction. The HRCC must be consulted on all relevant matters relating to road closures and detours. Requirements for rehabilitation of local roads removed for the purposes of mining are detailed in SE-07.</p>	Development extent
9.6.2.4	<p>TM-05: Road infrastructure improvements</p> <p>Road infrastructure improvements that are necessary for the Project must be undertaken at the Wimmera Highway/WBA intersection so that it complies with Austroads and DTP design requirements. The design of the intersection must be subject to a Road Safety Audit during the functional and detailed design stage.</p>	WBA
9.6.2.5	<p>TM-06: Community engagement</p> <p>Refer to SE-02.</p>	Project
9.6.3.1	<p>TM-07: Progressive rehabilitation of local roads</p> <p>Local roads that have been removed for the purposes of mining operations must be reinstated to a condition agreed prior to removal, in consultation with stakeholders, HRCC and impacted landowners. The minimum condition of the reinstated road must be agreed to prior to the removal of the road for mining operations. The process and standard of road reinstatement post-mining operations must be to an all-weather standard, or to the relevant road standard described in the HRCC 'Road Management Plan' (HRCC, 2017), in consultation with landholders and the community.</p> <p>Refer to RH-01 and TM-04.</p>	WBA Mining licence
Historic Heritage		
10.6.1.1	<p>HH-01: Heritage exclusion zones</p> <p>Exclusion zones must be established and maintained within the development extent to avoid direct impacts to Sites 2, 3, 6, 7, 8 and 9, as shown in Figure 10-7. Confirm the development extent boundary and establish and maintain an exclusion zone around Site 3 following field investigation undertaken to identify any archaeological features and artefact bearing deposits, and consideration of potential impact from ground movement from mining activities that may impact the structural integrity of a building or structure. The exclusion zones must be recorded and communicated to contractors and site personnel through site inductions/training and by physical demarcation where required.</p>	Development extent

EES Section	Environmental Management Measures (Avoidance and Mitigation Measures)	Work area ⁸⁸
10.6.2.1	<p>HH-02: Relocation of historic structures</p> <p>A detailed assessment of the structure and an archaeological survey of Site 1 will be undertaken to establish whether it is practicable to relocate Site 1. Any relocation must be conducted in line with the relevant consents under the <i>Heritage Act 2017</i> and in line with the Heritage Management Plan (HH-04). Over the course of the Project, if additional heritage structures or items are discovered, opportunities for relocation must be investigated.</p>	WBA
10.6.2.2	<p>HH-03: Chance Finds Procedure</p> <p>A Chance Finds Procedure (CFP) for potential heritage or archaeological sites must be prepared prior to Project commencement that sets out the steps that must be taken in the event of discovering a site of potential heritage or archaeological value that requires oversight by a project archaeologist. The CFP must be implemented and must include contingency measures for temporarily stopping works and establishing a protection buffer around the discovery area. The CFP must be prepared to include all requirements listed in the draft procedure provided in the Historic Heritage Impact Assessment (refer Appendix D of the EES).</p>	Development extent
10.6.2.3	<p>HH-04: Historic Heritage Management Plan</p> <p>A Historic Heritage Management Plan (HMP) must be prepared prior to Project commencement. The HMP must be implemented, and must provide a management framework to avoid and minimise impacts to historic heritage so far as reasonably practicable.</p> <p>The plan must be reviewed and updated at an appropriate frequency as established in the overarching EMS, with consideration to the level of risk, statutory requirements, monitoring results, community complaints and in response to audit findings.</p> <p>The HMP must:</p> <ul style="list-style-type: none"> • Summarise the baseline data and existing environment. • Explain the relevant statutory requirements and context (including any relevant approvals). • Describe the avoidance and mitigation measures to be implemented to minimise residual risks/impacts so far as reasonably practicable. • Identify specific environmental objectives and performance standards to be achieved with avoidance and mitigation measures in place. • Detail the monitoring and inspections to be undertaken to verify work procedures are implemented effectively. • Describe mechanisms to determine when/if corrective actions or contingency measures are required. • Detail a program to investigate and implement ways to improve the environmental performance of the Project over time. • Detail appropriate review periods and/or triggers to ensure the plan remains fit for purpose. • Establish procedures to manage: <ul style="list-style-type: none"> - incidents and any non-compliance. - stakeholder and community complaints. - failure to comply with statutory requirements and/or performance standards. - roles and responsibilities for implementing the plan. - a protocol for periodic review of the plan. • Include or cross-reference to a community engagement strategy which must include a complaints handling system (SE-02). <p>In addition to the above framework and the avoidance and mitigation measures in HH-01 – HH-03, the HMP must include specific requirements to:</p> <ul style="list-style-type: none"> • Undertake field investigations where relevant in line with the ‘Guidelines for Conducting Archaeological Surveys’ (Heritage Victoria, 2020) once access is granted for each landholding and prior to the commencement of ground disturbing works. • Complete and lodge a site card for identified historic sites within 30 days of any new discovery. • Maintain and implement a CFP as described in Section 10.6.2.2 (HH-03). • Undertake archival recordings (photographs) in line with the ‘Specification for the Submission of Archival Photographic Records’ (Heritage Victoria, 2017) prior to disturbing or altering any historic sites. • Obtain relevant consents in line with the Heritage Act 2017, including where relevant: Consent to Uncover, Consent to Disturb, or Consent to Excavate. 	Development extent

EES Section	Environmental Management Measures (Avoidance and Mitigation Measures)	Work area ⁸⁸
	<ul style="list-style-type: none"> Develop an internal topsoil disturbance approval process that requires authorisation by a suitably trained person prior to any disturbance. Develop a heritage induction and training program for site personnel so that the requirements of the HMP are understood by the relevant personnel. 	
10.6.3.1	HH-05: Rehabilitation Plan Refer to RH-01.	Development extent Port
Landscape and Visual Amenity		
11.6.1.1	LV-01: WBA plant location Refer to LP-01.	WBA
11.6.2.1	LV-02: Block B stockpile (OB-B) location The Overburden B Stockpile must be located in an area that is set back from the Henty and Wimmera Highways. The form of the overburden stockpile will be managed by shaping and profiling its slopes to minimise the footprint, minimise visual impacts and disturbance to the surrounding agricultural land so far as reasonably practical.	Mining licence
11.6.2.2	LV-03: Progressive rehabilitation Visual impacts associated with the Project must be minimised through the staging and sequencing of works. At any given time, the extent of Project disturbance will be less than 400 ha <u>at any one time</u> as areas are progressively mined and rehabilitated, typically within four years.	Development extent
11.6.2.3	LV-04: Landscape screening The visual impact of Project elements that are expected to remain in place for the Project life must be minimised through landscape screening established prior to the commencement of Project works that require landscaping. Landscape screening will consist of planting native trees at identified locations <u>and must be designed in consultation with HRCC to ensure, where required, appropriate road intersection site distances are maintained</u> . Once established, screening vegetation must minimise visual impacts by reducing the visibility of the WBA/Wet Concentrator Plant (WCP) and Overburden B stockpile from nearby receptors. Figure 11-12 shows the location of the proposed landscape screening areas: <ul style="list-style-type: none"> Landscape Screen 1 (LS1) to the north and east of the WBA. Landscape Screen 2 (LS2) along the Wimmera and Henty Highways adjacent to OB-B Stockpile. Landscape Screen 3 (LS3) along the Wimmera Highway north of the WBA. Additional landscape screening may be provided during Project implementation in response to community feedback where reasonably practicable to do so. It is anticipated that tree screening will be established <u>landscape screening</u> between the Overburden B stockpile and the adjacent residential dwelling (R6) and associated business <u>in consultation with the landholder</u> . Landscape screening must be maintained throughout the life of the Project.	WBA Mining licence
11.6.2.4	LV-05: Lighting impacts All lighting secondary to key operational and safety requirements must be designed in accordance with AS/NZS 4282 'Control of obtrusive effects of outdoor lighting'. This must include limiting the amount of lighting required for the Project, reducing direct visibility of light sources, reducing glare and minimising light spill.	Development extent
11.6.3.1	LV-06: Rehabilitation Plan Refer to RH-01.	Development extent Port
Noise and Vibration		
12.6.1.1	NV-01: Fleet type The mine haulage vehicle fleet must be optimised to minimise the number of circuits and to minimise noise emissions so far as reasonably practicable.	Mining licence

EES Section	Environmental Management Measures (Avoidance and Mitigation Measures)	Work area ⁸⁸
12.6.1.2	<p>NV-02: HMC Haulage route</p> <p><u>Predicted noise levels of night-time vehicle movements in Dooen, Horsham, Cavendish, Hamilton, Heywood and Portland be reported on. The report must include the potential for sleep disturbance using the indicators in the New South Wales Road Noise Policy. Between the hours of 10pm and 6am, the number of HMC haulage vehicles using the haulage route is limited to 2 haulage vehicles per hour.</u></p> <p>Refer TM-01.</p>	HMC Haulage route
12.6.1.3	<p>NV-03: Construction noise</p> <p>The Project must minimise the risk of harm associated with construction noise (including vibration) so far as reasonably practicable at all times, consistent with the General Environmental Duty (GED) and with the Civil Construction, Building and Demolition Guide (Environment Protection Authority (EPA) publication 1834). High noise generating construction activities associated with the Project must be scheduled to occur only during the normal working hours specified in EPA publication 1834, unless they are justified and approved to be unavoidable works <u>or</u> low- noise impact works as defined in EPA publication 1834.</p> <p>A Noise and Vibration Management Plan (NVMP) must be prepared and approval sought (refer to NV-06).</p> <p>The NVMP must include a process for the justification and approval of unavoidable works, managed-impact works, and low noise impacts that may be planned to occur outside the normal working hours, consistent with EPA publication 1834. The NVMP must be prepared by a suitably qualified person and must:</p> <ul style="list-style-type: none"> • include a clear rationale for the justification of both unavoidable works and managed impact works (consistent with EPA publication 1834) and response strategies to reduce and minimise noise and vibration and their impacts, so far as reasonably practicable; • ensure that all assessments for justification of out of hours works and their approval are conducted by a suitably qualified independent person, such as an Independent Environmental Auditor, who has no prior involvement in planning or delivery of the Project and is able to make decisions free from influence or pressure relating to the delivery of the Project; • ensure that in respect of unavoidable works: <ul style="list-style-type: none"> — the necessity for such works to be carried out outside of normal working hours is assessed and documented by a person with skills and expertise in risk/safety assessments; — the mitigation measures to reduce noise and vibration are designed, specified, and assessed by a person with skills and expertise in noise and vibration control; and — the risk associated with residual noise and vibration is assessed and contingency measures are taken to address, so far as reasonably practicable the residual noise and vibration impacts; • ensure in respect of managed impact works: <ul style="list-style-type: none"> — measures are taken to manage impacts on noise sensitive receptors consistent with the definition of managed impact works in EPA publication 1834 — these measures are designed, specified and assessed by a person with skills and expertise in noise and vibration control; and — a program is in place to verify that the measures to managed noise impacts meet the performance they have been designed to achieve. • ensure in respect of low noise impact works: <ul style="list-style-type: none"> — a list detailing planned works that are low noise impact works (because they are inherently quiet or unobtrusive, consistent with the definition in EPA publication 1834) is established. <p>Noise criteria that may be considered to manage the emergence of construction noise over background noise must be established based on a background level, that represents the background at the time of impact.</p> <p>A community engagement strategy and complaints handling system must be established to ensure noise emissions are avoided and minimised so far as reasonably practicable during the construction phase (SE-02).</p>	Development extent

EES Section	Environmental Management Measures (Avoidance and Mitigation Measures)	Work area ⁸⁸
12.6.2.1	<p>NV-04: Earthen bunds and stockpiles</p> <p>Earthen bunds and stockpiles must be strategically located to abate noise emissions and mitigate impacts to sensitive receptors. Indicative locations for stockpiles and bunds for the construction phase are shown in Appendix G of the EES. Noise bunds must be designed to minimise the risk of noise emissions at sensitive receptors so far as reasonably practicable. Planning procedures must be established to proactively situate and construct noise bunds, to mitigate impacts on sensitive receptors. During operations, the location and configuration of bunds should be adapted and augmented to respond to the results of monitoring and stakeholder feedback.</p>	WBA Mining licence
12.6.2.2	<p>NV-05: Noise abatement on equipment</p> <p>Noise abatement kits must be fitted on all relevant equipment and vehicles to minimise the risk of harm to human health or the environment from noise so far as reasonably practicable, taking into account sound levels, frequency spectrum and noise character.</p>	Project
12.6.2.3	<p>NV-06: Noise and Vibration Management Plan</p> <p>A Noise and Vibration Management Plan (NVMP) must be prepared prior to Project commencement. The NVMP must be implemented, and must provide a management framework to avoid and minimise risks/impacts from Project noise and vibration, so far as reasonably practicable, in line with the Project EMS and relevant legislative requirements. The NVMP must address the management of any works outside recommended normal working hours (during construction) in accordance with EPA publication 1834 (NV-03) and must also address the operational phase of the Project, including road traffic haulage to the Port of Portland.</p> <p>The NVMP must be developed in consultation with stakeholders and must be subject to approval by the relevant authority. Initially, the NVMP must address matters relating to worksite construction and as the Project progresses it must be reviewed and updated to address subsequent operational Project phases. The NVMP must be reviewed and updated at an appropriate frequency as established in the overarching EMS with consideration to the level of risk, statutory requirements, monitoring results, community complaints and in response to audit findings.</p> <p>The NVMP must, as a minimum:</p> <ul style="list-style-type: none"> Summarise the baseline data and existing environment, based on existing noise measurements undertaken at representative locations no more than six months before the Project commences. Explain the relevant statutory requirements and context (including any relevant approvals). Detail a framework for the approval of construction works outside normal working hours as detailed in EPA publication 1834 (refer to NV-03). Describe the avoidance and mitigation measures to be implemented to minimise noise emissions so far as reasonably practicable. Identify specific environmental objectives and performance standards to be achieved with avoidance and mitigation measures in place. Detail the monitoring to be undertaken to verify the modelling and the effectiveness of the avoidance and mitigation measures (monitoring must meet the requirements of EPA publication 1996: Noise guidelines – assessing low frequency noise). Describe mechanisms to determine when/if corrective actions and contingency measures are required. Detail a program to investigate and implement ways to improve the environmental performance of the Project over time. Detail appropriate review periods and/or triggers to ensure the plan remains fit for purpose. Establish procedures to manage: <ul style="list-style-type: none"> incidents and any non-compliance; stakeholder and community complaints; failure to comply with statutory requirements and/or performance standards; roles and responsibilities for implementing the plan; and a protocol for periodic review of the plan. Include or cross-reference to a community engagement strategy which must include a complaints handling system (SE-02). <p>In addition to the above framework and the avoidance and mitigation measures detailed in NV-03 – NV-05, the NVMP must include specific requirements to:</p>	Project

EES Section	Environmental Management Measures (Avoidance and Mitigation Measures)	Work area ⁸⁸
	<ul style="list-style-type: none"> Plan vehicle movements to avoid manoeuvres and idling near sensitive receptors. Restrict areas where mobile plant can operate, so that it is away from sensitive receptors. Investigate quieter equipment or methods and maintain equipment. Maintain a mine planning procedure that defines a process by which mitigation and management measures are identified and implemented over the life of the Project to reduce the risk of harm from noise so far as reasonably practicable. Augment or add new noise bunds as required in response to monitoring and community feedback, as well as proactively, to ensure noise emissions are minimised so far as reasonably practicable. Manage noise from the Project during construction and operation with consideration to the risk of low frequency noise and implement appropriate management measures to reduce the risk so far as reasonably practicable. Conduct noise modelling over the life of the Project to assess operational scenarios that may impact sensitive receptors. Noise monitoring to be undertaken during mining operations at receiver locations where the noise modelling has shown that the potential operation noise levels are approaching the noise criteria limits. Define procedures for the selection of equipment for each phase/stage of works in order to minimise noise emissions. Connect to the electricity grid as early as possible to avoid the use of diesel generators. Enable preparatory work to occur off-site or within shielded areas where there is low potential for impacting receptors. Restrict areas where mobile plant can operate so that it is away from receptors that may be affected by noise. Consider maximum/impulsive noise level events, especially at night, as they have the potential to generate sleep disturbance or awakening impacts. Consider the risk of impact to natural areas having regard to the frequency spectrum of both the pre-existing noise and the noise from the Project, their potential character, and variability. Develop and implement a code of practice for haul truck driver behavior to limit impacts from truck pass-bys near residences passing through towns and ensure compliance with the code of practice with consideration to matters including but not limited to noisy accelerations/decelerations, engine brake noise, tailgate rattling. The code of practice is to be monitored and audited to establish its effectiveness. Non-conformances with the code of practice must be investigated and corrective actions applied as required. Product haulage trucks must meet High Productivity Freight Vehicle (HPFV) Performance Based Standards to minimise noise emissions, including, but not limited to, road-friendly suspension, antilock braking systems on all axles and low impact tyres (pavement loading and contact area). Ensure that processes are in place to assess or otherwise ensure the protocols from service providers, or other external bodies contracted, are adequate to manage noise emissions (including vibration) and their impacts. Use electrical equipment rather than equipment driven by a diesel generator. Use effective alternatives to 'beeper' alarms (e.g. broadband alarms, proximity sensors). 	
12.6.2.4	NV-07: Traffic Management Plan Refer to TM-02 .	Project
Air Quality		
13.6.1.1	AQ-01: HMC Transport Refer TM-01 . HMC will be temporarily stored in a closed shed at the Port of Portland and will be loaded to the ship in a contained conveyor with water sprays to avoid dust lift-off during ship loading.	Haulage route

EES Section	Environmental Management Measures (Avoidance and Mitigation Measures)	Work area ⁸⁸
13.6.2.1	<p>AQ-02: Minimise disturbed area</p> <p>The active disturbed area will be maintained to less than around 400 ha, comprising the active mining area, tails cells, overburden/soil removal and areas being land formed and rehabilitated. The area subject to topsoil stripping must be minimised so far as reasonably practicable, and once rehabilitated (RH-01), will be cropped in line with surrounding farming areas.</p>	Development extent
13.6.2.2	<p>AQ-03: Road surface material</p> <p>Roads for light and heavy vehicles within the mining licence area and WBA must be constructed with appropriate materials comprising low silt content to minimise dust emissions. It is expected gravels mined from the Karoonda sandstone geological unit will be preferentially used as they are less susceptible to surface erosion due to the relatively large particle or aggregate size. Permanent and semi-permanent roads will be topped with gravel excavated during mining to optimise road conditions and minimise surface erosion and dust so far as reasonably practicable.</p>	WBA Mining licence
13.6.2.3	<p>AQ-04: Road and open area watering</p> <p>Road watering within the mining licence area and WBA must be undertaken on light vehicle roads and heavy vehicle routes to keep the surface moist and to minimise wheel generated dust. It must also be undertaken as required in areas that have been disturbed and not yet stabilised. Road watering must be scheduled such that the rate is commensurate with the ambient weather conditions and can be adapted to provide a preventative response to forecast weather events. Open areas and unsealed roads must be routinely watered, including when they are observed to be dusty, and schedules must be adapted as required in response to forecast weather conditions, monitoring and community feedback. It is expected that during the summer months, there will be at least two water trucks to service all at risk areas. Water trucks may be dosed with polymer stabilising agents to improve efficiency of the program during high-risk periods.</p>	Development extent
13.6.2.4	<p>AQ-05: HMC stockpile management</p> <p>Heavy Mineral Concentrate must be stockpiled wet when pumped from the concentrator plant. The HMC stockpile will retain moisture and will be loaded to the haulage trucks moist with around 5-8% water content.</p> <p>Under standard operating conditions there would typically be two HMC stockpiles; one that is actively being stacked and the second being loaded to the haulage truck by a front-end loader. A third stockpile will facilitate the transition of the active stacker to a new stockpile.</p> <p>Sprinklers must be established at each stockpile to maintain the appropriate moisture content to minimise dust lift off so far as reasonably practicable.</p> <p>During the start-up phase of the Project the target moisture threshold of stockpiled HMC must be above 5% (weight/weight). This moisture threshold must be verified under a range of conditions upon commencement to confirm it will effectively prevent dust lift-off. If a higher moisture content is required based on field verification, then the moisture threshold can be increased up to around 8%.</p> <p>During operations, the area supervisor must periodically take moisture measurements in accordance with the Air Quality Management Plan (AQMP) (AQ-08) from representative areas on the stockpile and must activate sprinklers, as required, to prevent dust lift off. Field inspections during loading activities must also be undertaken to verify the HMC meets the target moisture threshold.</p> <p>The sprinkler systems must be equipped with fail-safe mechanisms, such as secondary pumps/water sprays and water carts, to ensure there's an alternate method for maintaining the moisture content in the event of a mechanical failure in the primary sprinkler system. A routine maintenance schedule must be put in place to regularly check and test these systems.</p> <p>Sediment creep fences must be installed around the HMC stockpiles to reduce windspeed and act as a physical barrier to prevent spillage or movement by gradual creep outside the area. The sediment fences will be around 150 - 200cm and constructed of a chain wire fence covered with a woven geotextile fabric to slow wind speeds.</p>	WBA

EES Section	Environmental Management Measures (Avoidance and Mitigation Measures)	Work area
13.6.2.5	<p>AQ-06: Operational scheduling</p> <p>Topsoil stripping and placement must be avoided during extreme wind events to avoid excessive dust emissions. Subsoil, overburden and ore extraction will continue during all weather conditions as the materials have a higher moisture content and are less susceptible to erosion. Water carts may be used as described in Section 13.6.2.3 (AQ-04) to increase soil moisture during overburden and subsoil removal, however, this is not expected to be required due to the inherent moisture content of the material.</p>	Development extent
13.6.2.6	<p>AQ-07: Vehicle types and operation</p> <p>Appropriately sized vehicles will be used to maximise the efficiency of material carting (topsoil, subsoil, overburden) and minimise the number of circuits. Drop heights from the excavator to truck must be minimised so far as reasonably practicable without impacting safety.</p>	WBA Mining licence
13.6.2.7	<p>AQ-08: Air Quality Management Plan</p> <p>An Air Quality Management Plan (AQMP) must be prepared prior to Project commencement. The AQMP must be <u>maintained and implemented for the duration of the construction, operation, decommissioning and closure of the facilities to the satisfaction of the responsible authority.</u>, and it must provide a management framework to mitigate residual air quality impacts from the Project so far as reasonably practicable, in line with the Project EMS and relevant legislative requirements.</p> <p>The AQMP must be developed in consultation with stakeholders and must be subject to approval by the relevant authority. It must be reviewed and updated at an appropriate frequency as established in the overarching EMS, with consideration to the level of risk, statutory requirements, monitoring results, community complaints and in response to audit findings.</p> <p>The AQMP must:</p> <ul style="list-style-type: none"> Summarise the baseline data and existing environment. Explain the relevant statutory requirements and context (including any relevant approvals). Describe the avoidance and mitigation measures to be implemented to minimise air emissions so far as reasonably practicable. Identify specific environmental objectives and performance standards to be achieved with avoidance and mitigation measures in place. Detail monitoring to be undertaken to verify the modelling and the effectiveness of the avoidance and mitigation measures. Describe mechanisms to determine when/if corrective actions and contingency measures are required. Detail a program to investigate and implement ways to improve the environmental performance of the Project over time. Detail appropriate review periods and/or triggers to ensure the plan remains fit for purpose. Establish procedures to manage: <ul style="list-style-type: none"> incidents and any non-compliance. stakeholder and community complaints. failure to comply with statutory requirements and/or performance standards. roles and responsibilities for implementing the plan. a protocol for periodic review of the plan. Include or cross-reference to a community engagement strategy which must include a complaints handling system (SE-02). <p>In addition to the above framework and the avoidance and mitigation measures detailed in AQ-01 – AQ-07 the AQMP must include specific requirements to:</p> <ul style="list-style-type: none"> Train employees to record and report excessive dust emissions if they occur so that mitigation measures can be adjusted or applied. Require employees and contractors to drive to conditions to minimise emissions. Encourage work teams to consider weather conditions at the commencement of each shift to ensure that all appropriate mitigation and contingency measures have been considered. Plan daily work programs with consideration to the forecast weather conditions to minimise dust emissions. 	Project

EES Section	Environmental Management Measures (Avoidance and Mitigation Measures)	Work area
	<ul style="list-style-type: none"> Closed Circuit TV cameras will be established, monitored and maintained within the WBA and mining licence to facilitate dust surveillance. Recordings will be retained for a minimum period of six months from the time taken and used as required to investigate incidents. Periodic sweeping of the sealed surfaces within the WBA will be undertaken to minimise sediment accumulation so far as reasonably practicable. 	
13.6.2.8	AQ-09: Community engagement Refer to SE-02.	Project
13.6.3.1	AQ-10: Progressive rehabilitation Refer to RH-01	Development extent
Radiation		
14.6.1.1	RD-01: Site security Site security and signage must be provided to restrict unauthorised access by members of the public to the operational areas.	WBA Mining licence
14.6.1.2	RD-02: Use of sealed vehicles for the transport of HMC on public roads Transport of HMC from the WBA to the Port of Portland must be undertaken on sealed roads in <u>sealed trailers</u> covered articulated vehicles , <u>where the sealing of the trailer is achieved by using the most practical and best reasonable method available at the time.</u>	HMC haulage road
14.6.2.1	RD-03: Road surface material Refer to AQ-02	WBA Mining licence
14.6.2.2	RD-04: Road and open area watering Refer to AQ-04	Development extent
14.6.2.3	RD-05: HMC stockpile management Refer to AQ-05	WBA
14.6.2.4	RD-06: Washdown Vehicle washdown facilities must be provided within the WBA to ensure vehicles and equipment can be washed down as required. Periodic audits must be conducted to ensure compliance with this requirement. Procedural controls and/or Personal Protective Equipment may be used to minimise concentrate leaving site on worker's clothing where appropriate.	WBA
14.6.2.5	RD-07: Emergency and clean-up procedures Emergency response procedures and processes must be maintained to prepare for and respond to potential emergency situations. This must include suitable emergency and clean-up procedures in the unlikely event of a spill, consistent with Section 24.7.2.	Project
14.6.2.6	RD-08: Radiation Management Plan A Radiation Management Plan (RMP) must be prepared prior to Project commencement. The RMP must be implemented. The RMP must provide a management framework to avoid and minimise risks so far as reasonably practicable in line with the 'Code of Practice on Radiation Protection and Radioactive Waste Management in Mining and Mineral Processing' (ARPANSA, 2005) (the Code of Practice). The RMP must address aspects relating to radiation exposures to workers and members of the public, a statutory requirement under the <i>Radiation Act 2005</i> (Radiation Act). The RMP must also address matters associated with risks to the environment and the management of any ancillary wastes. It must thereby cover all requirements of a radioactive waste management plan as required under the Code of Practice (ARPANSA, 2005). The RMP must be reviewed and updated at an appropriate frequency as established in the overarching EMS, with consideration to the level of risk, statutory requirements, monitoring results, community complaints and in response to audit findings. It <u>The RMP</u> must be developed in consultation with stakeholders and must be subject to approval by the relevant Authority <u>Department of Health</u> . The RMP must:	Project

EES Section	Environmental Management Measures (Avoidance and Mitigation Measures)	Work area
	<ul style="list-style-type: none"> Summarise the baseline data and existing environment and be updated as additional baseline data is obtained. Explain the relevant statutory requirements and context (including any relevant approvals). Describe the avoidance and mitigation measures to be implemented to minimise residual risks so far as reasonably practicable. Identify specific environmental objectives and performance standards to be achieved with avoidance and mitigation measures in place. Detail the monitoring and inspections to be undertaken to verify the effectiveness of the avoidance and mitigation measures. Establish performance standards relating to radiation exposure associated with specific receptors. Describe mechanisms to determine when/if corrective actions and contingency measures are required. Detail a program to investigate and implement ways to improve the environmental performance of the Project over time consistent with currently available technology. Detail appropriate review periods and/or triggers to ensure the plan remains fit for purpose. Establish procedures to manage: <ul style="list-style-type: none"> Incidents and any non-compliance. Stakeholder and community complaints. Failure to comply with statutory requirements and/or environmental performance standards. Roles and responsibilities for implementing the RMP. A protocol for periodic review of the RMP. Include or cross-reference to a community engagement strategy which must include a complaints handling system (SE-02). <p>In addition to the above framework and the avoidance and mitigation measures outlined in RD01 – RD07, the RMP must include specific requirements to:</p> <ul style="list-style-type: none"> Identify all significant exposure sources and pathways, including plans of the mine and processing plant, descriptions of the equipment to be used in mining and processing, the processes involved and estimates of the radionuclide content of various process streams, and identification of those groups of workers or members of the public most at risk. Prevent and minimise low-level radiation exposure to workers and detail the worker dose assessment methodologies for internal and external exposure pathways in accordance with the ‘Monitoring, Assessing and Recording Occupational Radiation Doses in Mining and Mineral Processing’ (ARPANSA, 2011). Report to the Victorian Department of Health, and company management, detailing results of personal dosimetry, area and dust monitoring, incident reports and other operational issues, and worker dose records. Describe the waste generated and the facilities and procedures involved in the handling, treatment, storage and disposal of radioactive waste (i.e., any process gauges or discrete radiation source that may be used in the process plant, which must require legal off-site disposal in accordance with requirements under the Radiation Act). Describe the hazards risks and monitoring requirements for relevant sensitive receptors identifying the reference organisms selected for the assessment and the rationale for selection. Identify the exposure risks and requirements to appropriately manage and minimise any identified risks for returning residents after rehabilitation of properties while the mining operations are still underway. 	
14.6.3.1	RD-09: Progressive rehabilitation Refer to RH-01 .	Development extent
Soils and Landscape		
15.6.1.1	SL-01: Geera clay formation Refer to GW-01	Mining licence
15.6.2.1	SL-02: Soil resource management	WBA

EES Section	Environmental Management Measures (Avoidance and Mitigation Measures)	Work area
	<p>A pre-mine soil survey must be undertaken by a suitably qualified person for each landholding once land access is secured and prior to stripping topsoil. The surveys must be conducted at an appropriate intensity to characterise the materials that will be stripped and stockpiled for later placement in the reconstructed soil profile. Field characteristics must be logged, and representative samples submitted for laboratory analysis, including but not limited to sodicity, salinity and pH.</p> <p>Under the Rehabilitation Plan that must be implemented through RH-01, the upper soil horizons must be stripped and stockpiled separately from the lower soil horizons. The effective rooting zone (being the upper soil horizons) will typically be stripped as three separate soil units, being topsoil, Subsoil A and Subsoil B. The exact number of stripped soil units and the stripping depths must be informed by the depth and characteristics of the soil units as informed by the pre-mine soil surveys, and set out in specific rehabilitation plans for each landholding (groups of land parcels). Lower soil horizons will be stripped or excavated as overburden and either stockpiled or placed directly back to the mined void. It is anticipated that the depth of each soil unit will be adjusted as required across the landholding to ensure appropriate differentiation of upper and lower subsoil units. Wherever reasonably practicable topsoil and subsoil resources will be returned to the same landholding from which it was stripped.</p> <p>Stripping operations must be controlled via a combination of survey control for each soil unit and field observations. The depth of each soil unit will be either marked by survey pegs or by GPS control in the relevant rehabilitation machinery. Operations must be supervised to verify the stripping depths as per survey controls and to verify various field indicators (such as soil colour or texture). Adjustments must be made, if required, to the planned stripping depth by a suitably trained field supervisor to ensure soil units are appropriately stripped and stockpiled.</p> <p>For the purposes of this SL-02, a 'soil unit' are soils that have common physical and chemical characteristics observed vertically and horizontally.</p>	Mining licence
15.6.2.2	<p>SL-03: Soil stockpile management</p> <p>Stockpile areas must be pre-stripped to preserve the soil resource and to ensure stockpiles are placed on the same underlying soil unit. A detailed inventory of soil stockpiles using GIS and Normalised Differential Vegetation Index (NVDI) images or similar technology must be kept which identifies the stockpile footprint, surveyed volume, key characteristics, amelioration requirements and intended placement location. The inventory must be securely stored for future reference.</p> <p>Topsoil and subsoil stockpiles will be seeded and stabilised with vegetation to minimise wind erosion where practicable to do so. Chemical stabilisers such as polymers or hydromulch may be used as a contingency if required.</p> <p>Overburden will be directly returned to the mine void except for the stockpiles associated with starter pits for Block A and Block B. Surface water run-off and surface erosion must be actively managed given the dispersive nature of the materials.</p> <p>Drainage of each stockpile location must be designed and incorporated into the overarching progressive mine and rehabilitation planning system to ensure no mine contact water is discharged from the operational areas. Suitable erosion and sediment controls, such as sediment retention ponds, must be established at the toe of each overburden stockpile to capture run-off water. Water from sumps must be returned to the process water circuit or used for operational purposes.</p>	WBA Mining licence
15.6.2.3	<p>SL-04: Soil amelioration</p> <p>The subsoil and topsoil units must be ameliorated to mitigate the issues relating to sodicity. Gypsum and other ameliorant requirement tests will be undertaken prior to topsoil/subsoil placement to determine the amelioration requirements for each soil unit or stockpile.</p> <p>Gypsum and other ameliorants will be spread as recommended by a suitably qualified person following topsoil and subsoil placement and then ripped or disc ploughed to the depth of each soil unit. Fertilisers will be spread onto topsoil areas after placement at rates commensurate with surrounding unmined areas. This is expected to offset the anticipated loss of topsoil fertility due to stockpiling.</p>	WBA Mining licence
15.6.2.4	<p>SL-05: Soil profile ripping and compaction management</p> <p>The stripping, stockpiling and placement of topsoil and subsoil materials will be undertaken during dry soil conditions, wherever practicable to do so, to minimise compaction. Topsoil heights must be limited to 2 m and subsoil heights will be limited to 6 m, to minimise compaction within the stockpile. It is anticipated that machinery with low bearing pressure will be used to minimise topsoil and subsoil compaction. Each soil unit will be ripped as required to alleviate compaction within the rooting zone. It is expected ripping will be undertaken to the depth extent of each soil unit to avoid mixing hostile materials</p>	WBA Mining licence

EES Section	Environmental Management Measures (Avoidance and Mitigation Measures)	Work area
	into the upper soil profile.	
15.6.2.5	<p>SL-06: Contaminated land</p> <p>Once land access is secured and prior to soil disturbance, potentially contaminated sites must be assessed and managed in accordance with the EP Act 2017, together with relevant parts of the National Environment Protection (Assessment of Site Contamination) Measure (1999) (as amended 2013) (NEPM). The NEPM outlines a staged approach to the investigation and assessment of existing contamination that proceed in stages, in proportion to the risks of environmental harm. The initial desktop review provided in this EES must be expanded upon and must involve:</p> <ul style="list-style-type: none"> • Site inspections and landholder interviews to identify areas of potential contamination. • Preliminary sampling of soil, groundwater and surface water in areas of suspected contamination. • Preparation of a conceptual site model relevant to each suspected contaminated site. <p>This will facilitate the completion of a preliminary site investigation for the relevant landholdings. As detailed in Section 2 of the NEPM, further work may be required pending the outcomes of the site investigation, which may involve a detailed site investigation. If areas of contamination are confirmed, a remediation or management plan must be developed to address all relevant requirements of the NEPM.</p> <p>Any management plan in the first instance must determine whether it is possible to avoid disturbing pre-existing contaminated land. Where disturbance cannot be avoided, it must describe options to mitigate or remediate environmental harm from existing contamination.</p>	Development extent Port
15.6.2.6	<p>SL-07: Site drainage and erosion</p> <p>Refer to SW-04.</p>	Development extent
15.6.2.7	<p>SL-08: Chemical management</p> <p>Refer to WE-06.</p>	Project
15.6.2.8	<p>SL-09: Weeds and pathogens</p> <p>A biosecurity management protocol must be prepared as part of the Flora and Fauna Management Plan under FF-06, and must be implemented across the whole Project. The Protocol must be prepared by a suitably qualified person to minimise the risk of weeds or pathogens proliferating or spreading as a result of the Project's activities. The FFMP Protocol must include requirements pertinent to weed and pest management to:</p> <ul style="list-style-type: none"> • restrict and minimise access to rehabilitation areas will be restricted or minimised where possible; • restrict vehicles and machinery will be restricted to formed roads and tracks to the maximum practicable extent; • implement risk-based vehicle/machinery hygiene protocols when crossing between landholdings and when entering or leaving the operational areas; • avoid or minimise movement of topsoil between landholdings must be avoided or minimised so far as reasonably practicable; • manage topsoil stockpiles must be managed to minimise the occurrence and proliferation of weeds; • implement risk-based hygiene controls must be implemented for any imported rehabilitation materials to minimise biosecurity risks; • undertake herbicide application must be undertaken with consideration to any potentially herbicide resistant species (i.e. herbicides must be fit for purpose); and • monitor weeds and pests must be monitored across the site. 	Development extent
15.6.2.9	<p>SL-10: Rehabilitation Operations Management Plan</p> <p>A Rehabilitation Operations Management Plan (ROMP) must be prepared prior to Project commencement. The ROMP must be implemented, and must provide a management framework to avoid and minimise impacts so far as reasonably practicable.</p> <p>The ROMP must address matters relating to operational control of rehabilitation activities to facilitate the successful implementation of the approved Rehabilitation Plan (RH-01). The ROMP must detail processes relating to planning, works implementation, monitoring and reporting. It must provide a roadmap to the detailed rehabilitation related work procedures that must be maintained and implemented.</p> <p>The ROMP must be reviewed and updated at an appropriate frequency as established in the overarching EMS, with consideration to the level of risk, statutory</p>	Development extent

EES Section	Environmental Management Measures (Avoidance and Mitigation Measures)	Work area
	<p>requirements, monitoring results, community complaints and in response to audit findings.</p> <p>The ROMP must:</p> <ul style="list-style-type: none"> • Summarise the baseline data and existing environment. • Explain the relevant statutory requirements and context (including any relevant approvals). • Detail planning and operational requirements associated with the successful implementation of the Rehabilitation Plan developed under RH-01. • Describe the avoidance and mitigation measures to be implemented to minimise residual risks/impacts so far as reasonably practicable. • Identify specific environmental objectives and performance standards to be achieved with avoidance and mitigation measures in place. • Detail the monitoring and inspections to be undertaken to verify work procedures are implemented effectively. • Describe mechanisms to determine when/if corrective actions and contingency measures are required. • Detail a program to investigate and implement ways to improve the environmental performance of the Project over time. • Detail appropriate review periods and/or triggers to ensure the plan remains fit for purpose. • Establish procedures to manage: <ul style="list-style-type: none"> - incidents and any non-compliance. - stakeholder and community complaints. - failure to comply with statutory requirements and/or performance standards. - roles and responsibilities for implementing the plan. - a protocol for periodic review of the plan. • Include or cross-reference to a community engagement strategy which must include a complaints handling system (SE-02). <p>In addition to the above framework, the ROMP must include specific requirements to:</p> <ul style="list-style-type: none"> • Detail a protocol for pre-mine soil surveys and contaminated site investigations for each landholding. • Detail the design specifications relevant to backfill operations for overburden and sand tailings. • Describe the procedural requirements for the development of an integrated planning process that must inform the Rehabilitation Plan and the landholder specific plans (which may form a part of the Land Access and Compensation Agreements). • Describe procedural requirements relating to the scheduling of activities with consideration to ground and weather conditions such that environmental risks are minimised. • Include work instructions relevant to the successful implementation of the Rehabilitation Plan. • Maintain fire management measures, including but not limited to the establishment of fire breaks and access to a water source. 	
15.6.3.1	<p>SL-11 Rehabilitation Plan</p> <p>Refer to RH-01.</p>	Development extent Port
15.6.3.2	<p>SL-12: Agricultural baseline assessment</p> <p>A detailed agricultural baseline assessment (ABA) must be completed prior to mining within each landholding <u>or paddock</u> by a suitably qualified person. The outcomes of the assessment must inform the setting of appropriate performance standards and rehabilitation criteria (including but not limited to yield). The assessments may be used to form the basis of the Land Access and Compensation Agreements performance target, where appropriate.</p> <p>The ABA must describe matters including but not limited to, <u>if available</u>:</p> <ul style="list-style-type: none"> • Soil chemical and physical characterisation; • Site-specific fertiliser, weed management and herbicide history; • Site survey levels; • Climatic conditions; and 	WBA Mining licence

EES Section	Environmental Management Measures (Avoidance and Mitigation Measures)	Work area
	<ul style="list-style-type: none"> Past crop yields for a range of cropping varieties over several years. 	
New	<p>SL-13: Wind Erosion Management Guidelines Prior to commencement of the Project, Guidelines must be prepared by a person with expertise in agricultural soil management to specify measures to minimise wind erosion of stockpiles and the conditions when stockpiles, especially topsoil stockpiles, can be backfilled. The Guidelines must consider, but not be limited to, methods and conditions to maximise stockpile vegetation cover, stockpile moisture levels and meteorological conditions for backfilling.</p>	WBA Mining licence
Surface Water		
16.6.1.1	<p>SW-01: Solar drying cells Fine and coarse tailings will be co-disposed to the in-pit tailings cells so that solar drying cells are avoided.</p>	WBA Mining licence
16.6.1.2	<p>SW-02: Offsite water discharge The process water storage, transfer areas and sumps must be designed with a capacity to contain a significant rainfall event of at least 1% annual exceedance probability (AEP), such that there is no discharge of surface water from operational areas. The process water capacity will be maintained at between 350% to 500% of a 1% AEP event.</p>	WBA Mining licence
16.6.2.1	<p>SW-03: Disturbance area Refer LV-03.</p>	Development extent
16.6.2.2	<p>SW-04: Mine planning and site drainage Prior to opening new mining cells or constructing new infrastructure, an integrated mine drainage and erosion plan must be prepared by a suitably qualified person with consideration to the existing topography, detailed mine design, surrounding infrastructure and the location of sensitive receptors. All infrastructure, including but not limited to buildings, stockpiles, sumps, pipelines and booster pumps will be located in areas to minimise the risk of ponding, erosion and adverse effects to surface water flow paths. Rehabilitation areas must be contoured to reflect the pre-mining landform and surface drainage must be re-established commensurate with undisturbed areas. Appropriately sized sediment retention basins will be established as part of the drainage plan to capture mine contact water and prevent discharge and erosion outside operational areas. Stormwater drains must be designed and constructed to minimise the risks posed to infrastructure and sensitive receptors. The Surface Water Management Plan (Section 16.6.2.4 (SW-06)) must be developed and implemented to monitor water quality within operational areas and in established rehabilitation areas.</p>	Development extent
16.6.2.3	<p>SW-05: Water use efficiency To optimise water use from the Grampians Wimmera Mallee Pipeline, a water efficiency program must be incorporated into the Surface Water Management Plan (SW-06). This program must provide a framework to investigate water use efficiency and recovery opportunities, with consideration to any new or emerging technologies over the life of mine.</p>	WBA Mining licence
16.6.2.4	<p>SW-06: Surface Water Management Plan A Surface Water Management Plan (SWMP) must be prepared prior to Project commencement. The SWMP must be implemented, and must provide a management framework to avoid and minimise impacts of the Project water on surface water quality, so far as reasonably practicable, in line with the Project EMS and relevant legislative requirements, regulations and guidelines including but not limited to the EP Act, ERS and Australian and New Zealand guidelines for water quality. The SWMP must address aspects relating to Project related mine stormwater drainage, process water management and associated potential impacts and risks to sensitive receptors, including but not limited to adjacent landholders and Doon swamp. The SWMP must be developed in consultation with stakeholders, including HRCC, and must be subject to approval by the relevant Authority. It must be reviewed and updated at an appropriate frequency as established in the overarching EMS, with consideration to the level of risk, statutory requirements, monitoring results, community complaints and in response to audit findings.</p>	Development extent Port

EES Section	Environmental Management Measures (Avoidance and Mitigation Measures)	Work area
	<p>The SWMP must:</p> <ul style="list-style-type: none"> • Summarise the baseline data and existing environment. • Explain the relevant statutory requirements and context (including any relevant approvals). • Describe the avoidance and mitigation measures to be implemented to minimise residual risks/impacts so far as reasonably practicable. • Identify specific environmental objectives and standards to be achieved with avoidance and mitigation measures in place. • Detail the monitoring to be undertaken to verify the effectiveness of the avoidance and mitigation measures, including but not limited to surface water chemistry and water storage levels. • Describe mechanisms to determine when/if corrective actions and contingency measures are required. • Detail a program to investigate and implement ways to improve the environmental performance of the Project over time. • Detail appropriate review periods and/or triggers to ensure the plan remains fit for purpose. • Establish procedures to manage: <ul style="list-style-type: none"> - incidents and any non-compliance. - stakeholder and community complaints. - failure to comply with statutory requirements and/or performance standards. - roles and responsibilities for implementing the plan. - a protocol for periodic review of the plan. • Include or cross-reference to a community engagement strategy which must include a complaints handling system (SE-02). <p>In addition to the above framework and the avoidance and mitigation measures in SW01 – SW02, SW04 and SW05, the SWMP must include specific requirements to:</p> <ul style="list-style-type: none"> • Implement mine planning procedures to ensure surface water drains and sumps are established and maintained to contain significant storm events within disturbed areas. • Routinely inspect and monitor freeboard in process water dams and sumps. • Reestablish pre-mining drainage patterns where appropriate to do so. • Have procedures in place to prepare for extreme rainfall events. • Detail the erosion control and management measures for stockpiles, internal roads and other disturbed areas. • Surface water modelling to be routinely updated and reviewed over the life of the Project and prior to entering each new mining Block. 	
16.6.3.1	<p>SW-07: Rehabilitation Plan Refer to RH-01.</p>	Development extent Port
Groundwater		
17.6.1.1	<p>GW-01: Geera clay formation Mine design and operations must avoid disturbing the Bookpurnong Formation/Geera Clay during all mining, excavation, and dewatering activities with a buffer of at least 1.5 m to avoid exposing and oxidising the Geera Clay. Mining and sump excavation must be undertaken with survey control to ensure the buffer is maintained. Refer to the Potential Acid Sulfate Soil Management Plan (PASSMP) PASS Management Plan requirements in GW-09.</p>	Mining licence

EES Section	Environmental Management Measures (Avoidance and Mitigation Measures)	Work area
17.6.2.1	<p>GW-02: Tailings strategy</p> <p>The fine tailings produced at the desliming cyclone will be dosed with a polymer flocculant to promote water recovery. A large diameter thickener and a flocculant dosing system will be used in the primary stage of dewatering to allow the fines to be thickened. Fines will report to the thickener underflow and will be combined with sand tailings and pumped back to the mine void. Clean water overflow from the thickener will be transferred to a process water dam or recirculated to the WCP.</p> <p>The use of flocculants must be optimised to ensure maximum clean water recovery whilst minimising the amount used, so far as reasonably practicable. The flocculants will be used in the process at very low concentrations in line with standard practice within the mineral sands industry.</p> <p>Secondary dewatering must occur at the mine void tails discharge outlet. This must involve adding further polymer flocculant to the slurry exiting the pipe head. The clean water must separate from the tailings beach and must report to a decant sump. The recovered water must be recycled to the process water circuit. This process results in water recovery of around 62% and must effectively maximise water recovery, so far as reasonably practicable.</p>	WBA Mining licence
17.6.2.2	<p>GW-03: Tails placement</p> <p>Sand tails will be placed in the mine void to a depth greater than 3 m from the final rehabilitated ground surface and surrounding natural ground. All sand tailings cells must be capped with at least 3 m of overburden, subsoil and topsoil material.</p>	Mining licence
17.6.2.3	<p>GW-04: Groundwater bore network</p> <p>Process water and groundwater monitoring must be undertaken in line with the Groundwater Management Plan (GWMP) (Section 17.6.2.7 (GW-08)). The bore network (locations and sampling schedule) established in accordance with the Groundwater Management Plan GWMP must be adapted over the life of mine in response to observed Project related drawdown/mounding effects and any changes to water chemistry, with consideration to identified sensitive receptors. An annual groundwater monitoring review must be undertaken by a suitably qualified person to assess the outcomes against the groundwater modelling and background water quality. Recommendations must be made as required to adapt the monitoring schedule and/or bore network so that the effects on sensitive receptors can be adequately characterised as the mine progresses.</p>	WBA Mining licence
17.6.2.4	<p>GW-05: Groundwater dependent ecosystem studies</p> <p>If Project related drawdown/mounding or adverse changes to groundwater quality are recorded that could propagate to areas of potential GDEs, targeted studies must be undertaken to monitor Groundwater Dependent Ecosystem (GDE) health/function over time in accordance with monitoring measure GW-0B. As described in the GWMP framework (refer Section 17.6.2.7 (GW-08)), environmental performance standards must be established, against which groundwater monitoring results must be regularly reviewed. Performance standards must be established for bores situated in-between the source and the identified GDE receptors. Commencement of targeted GDE health monitoring must be triggered if the performance standards are exceeded.</p>	WBA Mining licence
17.6.2.5	<p>GW-06: Contaminated sites investigations</p> <p>Refer to SL-06</p>	Development extent
17.6.2.6	<p>GW-07: Chemical storage and management</p> <p>Refer to WE-06</p>	Development extent Port

EES Section	Environmental Management Measures (Avoidance and Mitigation Measures)	Work area
17.6.2.7	<p>GW-08: Groundwater Management Plan</p> <p>A Groundwater Management Plan (GWMP) must be prepared prior to Project commencement. The GWMP must be implemented, and must provide a management framework to avoid and minimise risks/impacts from the Project to groundwater, so far as reasonably practicable, in line with the Project EMS and relevant legislative requirements.</p> <p>The GWMP must address aspects relating to Project related groundwater drawdown/mounding, changes to the groundwater chemistry and associated potential impacts to sensitive receptors, including but not limited to bore users and GDEs.</p> <p>The GWMP must be reviewed and updated at an appropriate frequency as established in the overarching EMS, with consideration to the level of risk, statutory requirements, monitoring results, community complaints and in response to audit findings. It <u>The GWMP</u> must be developed in consultation with stakeholders and must be subject to approval by the relevant Authority.</p> <p>The GWMP must:</p> <ul style="list-style-type: none"> • Summarise the baseline data and existing environment. • Explain the relevant statutory requirements and context (including any relevant approvals). • Describe the avoidance and mitigation measures to be implemented to minimise residual risks/impacts so far as reasonably practicable. • Identify specific environmental objectives and performance standards to be achieved with avoidance and mitigation measures in place. • Detail monitoring to be undertaken to verify the effectiveness of the avoidance and mitigation measures including but not limited to groundwater levels and chemistry. • Establish performance standards relating to groundwater flux and changes to hydrochemistry for bores associated with specific receptors. • Establish a GDE monitoring protocol to be implemented if certain groundwater flux performance standards are exceeded. • Describe mechanisms to determine when/if corrective actions and contingency measures are required. • Detail a program to investigate and implement ways to improve the environmental performance of the Project over time. • Detail appropriate review periods and/or triggers to ensure the plan remains fit for purpose. <p>Establish procedures to manage:</p> <ul style="list-style-type: none"> - incidents and any non-compliance. - stakeholder and community complaints. - failure to comply with statutory requirements and/or environmental performance standards. - roles and responsibilities for implementing the plan. - a protocol for periodic review of the plan. <ul style="list-style-type: none"> • Include or cross-reference to a community engagement strategy which must include a complaints handling system (SE-02). <p>In addition to the above framework and the avoidance and mitigation measures in GW01 – GW04, the GWMP must include specific requirements to:</p> <ul style="list-style-type: none"> • Utilise data collected as part of the GWMP to inform the groundwater model and verify spatial and temporal predictions over the life of the project. Where unexpected changes are indicated, implement mitigation measures, and re-visit the model to reassess risks and update where needed. • Review the groundwater bore network annually to ensure the spatial extent and monitoring frequency is adequate to characterise the risks at identified sensitive receptors. • Implement a water quality monitoring program that is commensurate with the risks associated with mining and water use/discharge (during operations and post closure). • Submit an annual groundwater report to the relevant regulatory authority that summarises groundwater monitoring data against relevant environmental objectives. • Maintain a Project water balance to forecast water use and to verify actual use over the life of mine. • Undertake a periodic survey of groundwater bore users over the life of mine, to maintain a current record of users that may be affected by Project activities. 	Mining licence

EES Section	Environmental Management Measures (Avoidance and Mitigation Measures)	Work area
	<ul style="list-style-type: none"> Maintain groundwater quality monitoring equipment to ensure it is appropriately calibrated and associated records maintained. 	
17.6.2.8	<p>GW-09: Potential Acid Sulfate Soil PASS Management Plan</p> <p>A Potential Acid Sulfate Soil Management Plan (PASSMP) must be prepared prior to Project commencement. The PASSMP must be implemented, and must provide a management framework to avoid and minimise risks/impacts from Project-Generated PASS, so far as reasonably practicable, in line with the Project EMS and relevant legislative requirements.</p> <p>The PASSMP must address aspects relating to Project related PASS risks with the objective of avoiding the high-risk lithological unit (Geera Clay).</p> <p>The PASSMP must be reviewed and updated at an appropriate frequency as established in the overarching EMS, with consideration to the level of risk, statutory requirements, monitoring results, community complaints and in response to audit findings. It must be developed in consultation with stakeholders and must be subject to approval by the relevant Authority.</p> <p>The PASSMP must:</p> <ul style="list-style-type: none"> Summarise the baseline data and existing environment primarily through the Avonbank geological model. Include a protocol for sampling PASS as part of the progressive resource drilling program to verify and further characterise the geological model. Explain the relevant statutory requirements and context (including any relevant approvals). Describe the measures to avoid PASS material during mining and to minimise residual risks so far as reasonably practicable. Identify specific environmental objectives and performance standards to be achieved with avoidance and mitigation measures in place. Detail the monitoring and inspection to be undertaken to verify the effectiveness of the avoidance and mitigation measures. Establish performance standards relating to changes in process water chemistry and bores associated with specific receptors. Describe mechanisms to determine when/if corrective actions and contingency measures are required. Detail a program to investigate and implement ways to improve the environmental performance of the Project over time. Detail appropriate review periods and/or triggers to ensure the plan remains fit for purpose. Establish procedures to manage: <ul style="list-style-type: none"> incidents and any non-compliance. stakeholder and community complaints. failure to comply with statutory requirements and/or environmental performance standards. roles and responsibilities for implementing the plan. a protocol for periodic review of the plan. Include or cross-reference to a community engagement strategy, which must include a complaints handling system (SE-02). <p>In addition to the above framework, the PASSMP must include specific requirements to:</p> <ul style="list-style-type: none"> Ensure GPS survey control is used to limit the excavation at the bottom of the ore body such that there is a buffer of at least 1.5 m to the Geera Clay lithological unit. Ensure routine in-pit inspections of the lower ore body above the Geera Clay are carried out to verify PASS materials are not excavated or dewatered. Routinely Monitor the pH of decant sumps and conduct PASS field testing in-pit during mining. Maintain a geological model and incorporate new drilling or sampling results as required. 	Mining licence
17.6.2.9	<p>GW-10: Waste Management Plan</p> <p>Refer to WE-06</p>	Project
17.6.3.1	<p>GW-11: Rehabilitation Plan</p> <p>Refer to RH-01.</p>	Development extent Port

EES Section	Environmental Management Measures (Avoidance and Mitigation Measures)	Work area
Wastes and Emissions		
19.6.1.1	WE-01: Off-site water discharge Refer to SW-02 .	WBA Mining licence
19.6.2.1	WE-02: Tailings strategy Refer to GW-02 .	WBA Mining licence
19.6.2.2	WE-03: Mine planning and site drainage Refer to SW-04 .	Development extent
19.6.2.3	WE-04: Contaminated land Refer to SL-06 .	Development extent Port
19.6.2.4	WE-05: GHG and Energy Efficiency Program A Greenhouse Gas and Energy Efficiency Program must be prepared and implemented to minimise greenhouse gas (GHG) emissions. The program must: <ul style="list-style-type: none"> • bBe developed using the 'Protocol for Environmental Management (PEM): Greenhouse Gas Emissions and Energy Efficiency in Industry' (PEM, 2001) and the EPA's 'Guideline for minimising GHG emissions' (EPA, 2022). • Must investigate the feasibility of transitioning to renewable energy and/or introducing an offsetting program to the extent practicable. • The Program must identify Set energy efficiency targets and measures to achieve these targets. • The Program must set out the monitoring measures requirements required to evaluate the effectiveness of the program. • management measures and must eEstablish a mechanism to identify improvements. • Regularly review targets and adjust them if necessary to ensure they, at a minimum, align with any changes to Victoria's interim and net zero targets. In setting targets, consideration must be given to Victoria's Climate Change Framework, as this sets out Victoria's long-term plan to achieve net zero emissions by 2050. 	Project
19.6.2.5	WE-06: Waste Management Plan A Waste Management Plan (WMP) must be prepared prior to Project commencement. The WMP must be implemented, and must provide a management framework to avoid and minimise risks so far as reasonably practicable. The WMP must address aspects relating to Project related waste, emissions and associated potential impacts on sensitive receptors. The WMP must be reviewed and updated at an appropriate frequency as established in the overarching EMS, with consideration to the level of risk, statutory requirements, monitoring results, community complaints and in response to audit findings. It must be developed in consultation with stakeholders, including the EPA, and must be subject to approval by the relevant Authority. The WMP must: <ul style="list-style-type: none"> • Summarise the baseline data and existing environment. • Explain the relevant statutory requirements and context (including any relevant approvals). • Describe the mitigation measures to be implemented to minimise residual risks/impacts so far as reasonably practicable. • Identify specific environmental objectives and performance standards to be achieved with avoidance and mitigation measures in place. • Detail monitoring is to be undertaken to verify the effectiveness of the avoidance and mitigation measures. • Describe mechanisms to determine when/if corrective actions and contingency measures are required. • Detail a program to investigate and implement ways to improve the environmental performance of the Project over time. • Detail appropriate review periods and/or triggers to ensure the plan remains fit for purpose. • Establish procedures to manage: <ul style="list-style-type: none"> - incidents and any non-compliance. 	Development extent Port

EES Section	Environmental Management Measures (Avoidance and Mitigation Measures)	Work area
	<ul style="list-style-type: none"> - stakeholder and community complaints. - failure to comply with statutory requirements and/or environmental performance standards. - roles and responsibilities for implementing the plan. - a protocol for periodic review of the plan. <ul style="list-style-type: none"> • Include or cross-reference to a community engagement strategy which must include a complaints handling system (SE-02). <p>In addition to the above framework and the mitigation measures in WE-05, the WMP must include specific requirements to:</p> <ul style="list-style-type: none"> • Ensure all dangerous goods on-site (including waste hydrocarbons and chemicals) are stored in accordance with AS 1940-2004 'The storage and Handling of Flammable and Combustible Liquids', AS 1692 'Tank Storage of Fuels', and EPA Publication 1698 (EPA, 2018) and Dangerous Goods (Storage and Handling) Regulations 2023. • Develop a recycling program that will include investigating options for waste material re-use on-site. • Track waste transport through the EPA Waste Tracker and maintain records and receipts. • Ensure onsite sewage systems are designed and installed in compliance with EPA Publication 891 (EPA, 2016a) for systems <5,000 L/day. • Review waste volumes disposed of, recycled and reused to assess the effectiveness of waste minimisation and management measures. • Evaluate and consider alternative, carbon friendly fuels, electricity sources, energy efficient equipment and other measures to minimise GHG and carbon emissions. • Participate in GHG reporting and audits, as required by current regulations and legislation. • Ensure waste classification is done in accordance with Schedule 5 of the Regulations with reference to Waste classification assessment protocol, EPA publication 1827.2. • Include an unexpected finds protocol for the discovery of unexpected, historical waste during excavation on-site. • Provide a framework and procedure outlining the requirements for demolition and removal of Project infrastructure at the end of Project life, which must include the identification and categorisation of waste types and disposal options adopting the waste hierarchy. 	
19.6.3.1	WE-07: Rehabilitation Plan Refer to RH-01 .	Development extent Port
Socioeconomic		
20.6.1.1	SE-01: Heritage exclusion zones Refer to HH-01 .	Development extent
20.6.2.1	SE-02: Environmental Management System and Community Engagement Plan An AS/NZS ISO 14001:2016 EMS must be developed and implemented across the Project, the scope of which must cover the mine site, processing plant, road transport and activities at the Port of Portland. The EMS will provide a consistent management approach across the Project and will be integrated with other relevant business elements. An EMS is an auditable system of interrelated business elements established to avoid and minimise effects on the environment, fulfil compliance obligations, enhance environmental performance and maintain a process of continual improvement. The EMS must establish a program of review for management plans required by this EMF and the Incorporated Document for all Project activity areas. The underlying concept is based on a Plan-Do-Check-Act (PDCA) principle comprising the following elements: <ul style="list-style-type: none"> • Plan: establish environmental objectives and processes necessary to deliver results in accordance with the organisation's environmental policy. • Do: implement the processes as planned. • Check: monitor and measure performance against the organisation's environmental policy and environmental objectives. • Act: take action to meet environmental objectives and to continually improve performance. 	Project

EES Section	Environmental Management Measures (Avoidance and Mitigation Measures)	Work area
	<p>The EMS must be developed prior to the commencement of mining, following the EES assessment, and must be reviewed if there are relevant changes to the AS/NZS ISO 14001:2016.</p> <p>A Community Engagement Plan (CEP) must be incorporated into the EMS. The CEP provides a means by which stakeholders can provide feedback and receive responses and includes a mechanism for recording and resolving complaints. The purpose of the CEP is to develop an understanding between the Project and stakeholders, to provide an opportunity for two-way communication that allows stakeholder concerns to be addressed so far as reasonably practicable, and to facilitate beneficial Project integration with the local area and region. An overview of the community engagement strategy is provided in EES Chapter 5. The CEP must be generally consistent with the exhibited EES Chapter 5 – Community Engagement and, if required, updated to be consistent with the Minister’s assessment of the EES. The CEP must be relevant to all Project activities and areas. Prior to commencement of Project works, an Environmental Reference Group (ERG) will be formed and maintained to facilitate effective two-way communication between WIM, community stakeholders and government regulators. Targeted consultation groups/committees will be formed over the life of the Project to address specific matters or issues as they arise and to communicate environmental performance to interested parties or affected parties, including but not limited to landholders, regulators, HRCC and community members.</p>	
20.6.2.2	<p>SE-03: Workforce Accommodation Strategy</p> <p>A Workforce Accommodation Strategy (WAS) must be developed prior to the commencement of Project works in consultation with key stakeholders, including the HRCC and relevant local housing organisations. The WAS must be based on the most current data and consultation must be undertaken with these groups prior to commencement to minimise adverse effects and to optimise opportunities for the community. Once prepared, the Workforce Accommodation Strategy WAS must be implemented and reviewed periodically throughout delivery of the Project, including prior to operations commencing. The Strategy WAS must include:</p> <ul style="list-style-type: none"> • An estimate of the housing needs of the Project workforce by location. • A schedule of housing under the control of the Project, inclusive of strategic housing purchases, rental agreements with holiday home owners and partnerships with housing developers. • An estimate of permanent and temporary housing available on the open market by location and agreed maximum percentage be occupied by imported workers. • An assessment of the need for mitigation strategies, including Drive-In, Drive-Out or Fly-In, Fly-Out worker positions. • Contingency measures for the construction workforce if temporary accommodation arrangements cannot be made available. This may involve temporary accommodation contingencies and/or Drive-In Drive-Out contingency models with accommodation outside the Wimmera Southern Mallee. <p>In addition to the above, the housing requirements of the construction and operational workforce must be communicated to the market immediately following Project approval to enable the market to take advantage of the opportunities created by the Project.</p> <p>The strategy must include contingency measures for the construction workforce if temporary accommodation arrangements cannot be made available. This may involve temporary accommodation contingencies and/or Drive-In Drive-Out (DIDO) contingency models with accommodation outside the Wimmera Southern Mallee.</p>	Development extent
20.6.2.3	<p>SE-04: Targeted community and workforce support programs</p> <p>A community development fund will be established to support community groups through an annual grant selection program. From this fund, targeted community support programs will be planned and funded over the course of the Project to reflect the needs and aspirations of the community.</p> <p>A community support and workforce development strategy will be prepared in consultation with HRCC and other relevant stakeholders before construction commences and implemented across the life of the Project that recognises the following initial key areas of focus:</p> <ul style="list-style-type: none"> • Skills development and apprenticeship programs. • Indigenous employment programs. • Mining and rehabilitation research programs. 	Project

EES Section	Environmental Management Measures (Avoidance and Mitigation Measures)	Work area
	<ul style="list-style-type: none"> Student research programs established with Longerenong Agricultural College on agricultural mine rehabilitation. Programs will be established to encourage local small businesses to tender on goods and services contracts over the life of the Project. Communicate anticipated Project workforce size and composition to HRCC and the Department of Education following Project approval. 	
20.6.2.4	SE-05: Land access and compensation agreements Refer to LP-02.	Development extent
20.6.3.1	SE-06: Rehabilitation Plan Refer to RH-01.	Development extent Port
New	SE-07: Wellbeing Plan and access to counselling services Prepare and implement a Wellbeing Plan focussed on supporting landholders and families who will be displaced by the Project. The Wellbeing Plan must at a minimum: <ul style="list-style-type: none"> be prepared before construction commences by an independent trained psychologist, preferably with one who specialises in mental health of farmers identify suitable training for staff engaging with landholders throughout the Project identify suitable counselling services (financial and psychological) include a communications plan for effective and ongoing communication with the landholders about services and resources available be reviewed periodically as advised by the professional who is engaged to prepare the plan. Facilitate access to independent counselling services (financial and psychological) for those landholders who will be displaced by the Project, at a minimum during the period that land agreements and compensation are being negotiated, and as determined appropriate in the Wellbeing Plan.	WBA Mining licence
New	SE-08: Training and awareness All staff involved in direct engagement with landholders, particularly those negotiating land agreements and compensation, will receive appropriate training to be aware of potential mental health and wellbeing impacts of the Project and have skills to approach landholders with sensitivity. The scope and frequency of training must be in line with recommendations of the Wellbeing Plan required by SE-07.	Project
Flora and Fauna		
21.6.1.1	FF-01: Vegetation exclusions zones Vegetation exclusion zones must be established and maintained within the development extent (as shown in (refer EES Figure 21-6 and as amended) to reflect the revised development extent (Committee Hearing Document 79) and in response to periodic surveys (FF-03) and review and update of the FFMP (FF-06). No native vegetation removal or topsoil disturbance will be permitted within the exclusion zones over the life of the Project.	Development extent
21.6.1.2	FF-02: Tree protection zones Tree protection zones must be established and maintained to protect patches or scattered trees wherever reasonably practicable to do so within the development extent (as shown in EES Figure 21-6 and as amended to reflect the revised development extent (Committee Hearing Document 79) and in response to periodic surveys (FF-03) and review and update of the FFMP (FF-06). Tree protection zones have been will be established around selected scattered trees that can be avoided and are not otherwise protected within an exclusion zone. Tree protection zones must be implemented in line with Australian Standard AS 4970-2009 'Protection of Trees on Development Sites' (the Standard). A 15 m buffer from trees (patches and scattered) and exposed edges must be implemented to protect trees from indirect impacts. Activities excluded from within a tree protection zone, as detailed in the Standard, include: <ul style="list-style-type: none"> physical damage to the tree; machine excavation including trenching; parking of vehicles and plant; dumping of waste; 	Development extent

EES Section	Environmental Management Measures (Avoidance and Mitigation Measures)	Work area
	<ul style="list-style-type: none"> wash down and cleaning of equipment; and/or placement of fill. <p>It is noted that on private properties the landholder may require activities such as cultivation, firebreaks or weed spraying to be undertaken within a tree protection zone in the course of continued management of their properties.</p>	
21.6.1.3	<p>FF-03: Periodic flora surveys</p> <p><u>Given that the Project extends over 36 years, vegetation characteristics will change over this period.</u> Periodic Spring flora surveys (October to December) must be undertaken <u>as required under the FFMP and in accordance with timeframes required by the Assessor's handbook: Applications to remove, destroy or lop native vegetation, DELWP, 2018 (or equivalent guidelines if updated):</u></p> <ul style="list-style-type: none"> over the life of the Project across the proposed disturbance area <u>to further update surveys prepared through the EES process</u> and characterise previously unsurveyed areas (due to land access restrictions), <u>prior to the commencement of each mining block</u> <u>along the minor utilities corridor and public roads to confirm the total numbers of protected/threatened flora individuals that will be removed by Project activities, prior to commencement and construction of the water pipeline.</u> <p>Given that the Project extends over 36 years, it is acknowledged that the vegetation characteristics will change over this period. The periodic surveys will capture these changes and facilitate the consideration of further avoidance and mitigation measures. It is anticipated that periodic surveys will be undertaken as required under the Flora and Fauna Management Plan prior to the commencement of each mining block and prior to construction of the water pipeline. It is acknowledged that <u>Native vegetation</u> offsets may need to be adjusted over the life of the Project in response to new surveys <u>(see FF-08).</u></p>	Development extent
21.6.2.1	<p>FF-04: Construction methods</p> <p>Within the development extent, there will be open mine voids, sumps, trenches and dam infrastructure which could pose a risk to native fauna due to entrapment. Fauna egress will be incorporated into the design of these features where practicable and safe to do so.</p> <p>Trenching for minor utilities must be backfilled and/or covered as soon as practicable. Earthen sumps and mine voids will be typically constructed such that they pose a very low risk to fauna, given the natural materials used and the gradient of the walls/batters (i.e., not vertical).</p> <p>Certain activities and mining features must be fenced to exclude access by livestock and/or larger mammals. The type of fencing must be suitable for the type and nature of the hazard and associated receptors (animals/general public) that may be affected. It is anticipated that activity specific fencing requirements will be assessed progressively over the life of mine, with consideration to the hazards presented and the risks posed to livestock and/or larger mammals.</p> <p>Existing landholder use and requirements must be considered in any such assessment of risk.</p>	Development extent
21.6.2.2	<p>FF-05: <u>Groundwater Dependent Ecosystem health</u> Groundwater and surface water management plans</p> <p>A Surface Water Management Plan (SW-06) and Groundwater Management Plan <u>GWMP</u> (GW-08) must be prepared prior to Project commencement to avoid and minimise Project related risks/impacts to surface and groundwater, so far as reasonably practicable, and must be implemented. Each plan must include a monitoring program that must assess surface and groundwater quality, process water quality and groundwater levels in established bores. If Project related drawdown/mounding or adverse changes to groundwater quality are recorded that could propagate to areas of potential GDEs located on or in the vicinity of mining activities, targeted studies must be undertaken to monitor the health/function of potentially affected GDEs. A root cause investigation must be undertaken, and corrective actions/contingencies must be identified and implemented, <u>in consultation with a suitably qualified ecologist.</u></p>	Development extent

EES Section	Environmental Management Measures (Avoidance and Mitigation Measures)	Work area
21.6.2.3	<p>FF-06: Flora and Fauna Management Plan</p> <p>A Flora and Fauna Management Plan (FFMP) must be prepared prior to Project commencement. The FFMP must be implemented, and must provide a management framework to avoid and minimise impacts so far as reasonably practicable.</p> <p>The FFMP must be reviewed and updated at an appropriate frequency as established in the overarching EMS, and prior to the commencement of each mining block (with consideration of matters in Section 24.7.1 of this EMF) with consideration to the level of risk, statutory requirements, monitoring results, community complaints and in response to audit findings. It must be developed, reviewed and updated in consultation with stakeholders and must be subject to approval by the Department of Energy, Environment and Climate Action (DEECA) Department of Environment, Land, Water and Planning.</p> <p>The FFMP must:</p> <ul style="list-style-type: none"> • Summarise the baseline data and existing environment. • Explain the relevant statutory requirements and context (including any relevant approvals). • Describe how the detailed design and delivery of the Project avoids and minimises impacts to native vegetation consistent with the ‘<i>Guidelines for the removal, destruction or lopping of native vegetation</i>’ (DELWP, 2017). • Identify specific environmental objectives and performance standards to be achieved with avoidance and mitigation measures in place. • Detail the monitoring to be undertaken to verify the effectiveness of the avoidance and mitigation measures, including but not limited to flora and fauna condition and compliance with tree protection zones and exclusions zones. • Describe mechanisms to determine when/if corrective actions and contingency measures are required. • Detail a program to investigate and implement ways to improve the environmental performance of the Project over time. • Detail appropriate review periods and/or triggers to ensure the plan remains fit for purpose. • Establish procedures to manage: <ul style="list-style-type: none"> - incidents and any non-compliance - stakeholder and community complaints. - failure to comply with statutory requirements and/or environmental performance standards. - roles and responsibilities for implementing the plan. - a protocol for periodic review of the plan. • Include or cross-reference to a community engagement strategy which must include a complaints handling system (SE-02). <p>In addition to the above framework and the avoidance and mitigation measures in FF01 – FF05 and SL-09, the FFMP must include specific requirements to:</p> <ul style="list-style-type: none"> • Provide details of the targeted survey methodology for threatened flora species, including any rationale and assumptions. • Undertake a native vegetation condition assessment prior to the removal of vegetation. • Undertake spring surveys (October to December) along the minor utilities corridor and public roads to confirm the total numbers of protected/threatened flora individuals that will be removed by Project activities prior to commencement. • Following completion of periodic surveys as required by FF-03, consider further avoidance and mitigation measures including the option to bore or move underground services and the need for further exclusion zones (FF-01 and FF-02). • Periodic targeted fauna surveys must be undertaken if the native vegetation condition assessment demonstrates the vegetation represents habitat that is likely to be used by listed fauna. • Under the guidance of a suitably qualified ecologist, develop a native vegetation rehabilitation plan to identify and deliver opportunities to progressively establish new habitat corridors or contribute to existing habitat corridors in the broader landscape to improve biodiversity outcomes once the Project is complete, where it is reasonably practicable to do so and with the agreement of the landowner. Ensure the requirements for the native vegetation rehabilitation plan are included in the overall Project Rehabilitation Plan (RH-01). 	Development extent

EES Section	Environmental Management Measures (Avoidance and Mitigation Measures)	Work area
	<ul style="list-style-type: none"> Establish fencing or demarcate exclusions zones and tree protection zones where necessary as determined through a risk-based assessment conducted in consultation with the landholder/s. Develop tree removal protocols describing the timing and program for removal to avoid the breeding season of nesting birds and mammals. Establish and maintain tree screens (LV-04) using species that could be used as habitat by local fauna. Progressively rehabilitate farm dams in consultation with the landholder. Undertake risk-based pre-mining flora surveys as required prior to the development of each mining block and revise the vegetation offsets as required. Establishment and implement procedures to translocate listed flora, where suitable and practicable to do so, prior to disturbance Identify and outline the requirements for salvaging and relocating wildlife in consultation with DELWP DEECA and Council HRCC. Obtain relevant permits and authorisations prior to the removal of vegetation and taking of protected flora in accordance with the Horsham Planning Scheme and the <i>Flora and Fauna Guarantee Act 1988</i>. Develop and implement a flora and fauna induction and training program for site personnel so that the requirements of the FFMP are understood by the relevant personnel. Develop a fire safety plan in consultation with (and approved by) the Country Fire Authority and landholders to specify requirements for operational fire safety measures, plan communication and implementation, follow-up assessment and plan review/update. The fire safety plan must include: <ul style="list-style-type: none"> Requirements to maintain firebreaks with consideration to the operational hazards and surrounding landholder activities/hazards. Occupational health and safety procedures relating to how Hot Works (i.e. welding etc.) are to be undertaken and hazards controlled. Maintenance of firefighting equipment in and around work areas to meet the general duties under the Occupational Health and Safety Act and to minimise residual risks to the environment so far as reasonably practicable. 	
21.6.3.1	<p>FF-07: Native vegetation rehabilitation</p> <p>A Rehabilitation Plan (RH-01) must be established and implemented for the Project that addresses matters relating to progressive rehabilitation and closure. The Rehabilitation Plan must include a schedule of progressive rehabilitation and must describe the strategy to establish a safe, stable, sustainable landform capable of supporting the proposed end land use. It is expected that land will be stabilised as soon as reasonably practicable after mining, typically within 4 years.</p> <p>The Rehabilitation Plan must define the end land use with consideration to the views of the landholders and the broader community where appropriate. The focus of the plan, in line with community feedback to date, is on returning private land to a productive agricultural end land use.</p> <p>Where it is proposed to establish native vegetation on rehabilitated land, the Rehabilitation Plan in respect to those areas must be developed Implement a native vegetation rehabilitation plan consistent with the FFMP (FF-06) and Rehabilitation Plan (RH-01) in consultation with the relevant landholders and stakeholders.</p> <p>Establishing native vegetation on rehabilitated land will only occur with the consent of landholders, and is expected to primarily target native vegetation that existed prior to mining. One such opportunity may exist along Greenhills Road, where road verges may be rehabilitated following road reinstatement with a Plains Grassland vegetation type.</p> <p>Where areas of native vegetation are to be rehabilitated, a landholder specific rehabilitation plan would be developed to meet these objectives. It is expected that topsoil would be stored separately and returned following mining. Alternatively, topsoil stripped from these areas could be directly returned to an area of rehabilitation in a commensurate location to facilitate the regeneration of the retained seed bank. Seed collection of local provenance native species will be undertaken to facilitate targeted seeding and planting programs within areas of native rehabilitation.</p> <p>It is expected that there will be opportunities to enhance the habitat values of protected stands of vegetation where this is deemed appropriate by a suitably qualified ecologist and in consultation with the Landholder. This may include implementing weed control measures, additional planting of native understorey species and additional canopy species to enhance the habitat value of the sites.</p> <p>Felled trees may be utilised as habitat logs in exclusion zones where practicable to do so and in agreement with the landholder. Similarly, some targeted translocation of significant species (flora or fauna) may be possible in some instances in consultation with DELWP DEECA.</p>	Development extent

EES Section	Environmental Management Measures (Avoidance and Mitigation Measures)	Work area
21.6.4.1	FF-08: Native vegetation offsets The Project will result in unavoidable residual impacts on native vegetation with avoidance and mitigation measures in place, in response to periodic flora surveys (FF-03) and as established by the native vegetation conditions assessments under FF-06. Offsets will be required to compensate for residual impacts on native vegetation, threatened species and habitat for threatened species. Offsets will be sought within the Wimmera Catchment Management Authority (WCMA) or the Horsham Rural City area.	Development extent
Rehabilitation		
22.1 to 22.9	RH-01: Rehabilitation Plan Prior to Project commencement, a Rehabilitation Plan must be established and implemented to ensure the progressive rehabilitation of the mine and the timely rehabilitation of other Project components. It will cover all work areas within the proposed mining licence, the broader development extent and the Port of Portland. The Rehabilitation Plan must incorporate the requirements of native vegetation rehabilitation as required by FF-07. The Rehabilitation Plan must be consistent with the preliminary Rehabilitation Plan exhibited as Attachment 3 of the EES, but refined to take account of detailed operating plans, stakeholder and community feedback, and the Minister for Planning's EES assessment. The Rehabilitation Plan must be approved by the relevant authorities and must be implemented. The Rehabilitation Plan must describe the work to be undertaken to ensure the rehabilitated landform will be safe, stable, sustainable, and be capable of supporting the proposed end land use. The Rehabilitation Plan must define the end land use with consideration to the views of the landholders and the broader community where appropriate. The Rehabilitation Plan must establish objectives and performance standards/criteria to measure and quantify when the objectives have been met and the rehabilitation is considered to be complete. A schedule for progressive rehabilitation must be included along with the rehabilitation milestones for the life of mine. Relevant post-closure risks associated with the completed rehabilitation must be identified and assessed to determine: the type, likelihood and consequence of the risks; the activities required to manage those risks; the associated projected costs; and any other matter that may be relevant to risks arising from the rehabilitated land. A rehabilitation bond will be assessed and lodged prior to the commencement of mining, in line with the MRSD Act and the ERR 'Guidelines for Rehabilitation Bonds – Mineral, Exploration, Mine and Quarries' (Earth Resources Regulation ERR , 2022). It is anticipated that the bond will be periodically assessed prior to the commencement of each mine development stage and must consider the progressive rehabilitation undertaken at that point in time.	Development extent Project
New	RH-02: Rehabilitation Research Plan A Rehabilitation Research Plan (RRP) must be developed prior to the commencement of mining and maintained for the life of the Project. The overarching objective of the RRP will be to investigate and assess the feasibility of applying alternative rehabilitation methods to optimise the end land use, and to ensure the relevant rehabilitation risks are minimised so far as reasonably practicable. The RRP will identify areas of study and research to be undertaken over a 5-year forward plan. The development of studies within the RRP will involve consultation with landholders affected by the Project, as well as suitably qualified persons with experience in agronomy, soil science, soil hydrology, hydrogeology, mine rehabilitation, and mine planning (as relevant to each study). The Longerenong College will be consulted during the development of the RRP and over the course of its implementation. Student research programs and partnerships will be developed where relevant. Each study proposed in the RRP will typically include a desktop scoping component, followed by a field trial or glasshouse trial. Some studies may be completed via desktop research or benchmarking with other parties, including other leading practice mineral sands operations and/or local farmers. Each investigation will be designed so that results are valid and reliable.	Development extent

EES Section	Environmental Management Measures (Avoidance and Mitigation Measures)	Work area
New	RH-03: Contingency plan for unplanned closure Prepare an unplanned closed contingency plan, in consultation with independent mining management expert, stakeholders and landholders, before construction commences and reviewed before each mine stage. It must give pathways for both temporary and permanent closure.	WBA Mining licence
Cultural Heritage		
23.1 to 23.8	AH-01: Cultural Heritage Management Plan A Cultural Heritage Management Plan, as agreed with the Registered Aboriginal Party (RAP), must be implemented to protect Aboriginal cultural heritage. A Cultural Heritage Management Plan is not subject to the review and update requirements detailed in Section 24.7.1 of this EMF.	Development extent

Table 24-3: Monitoring

EES Section	Environmental Management Measures (Monitoring) Requirements are for all phases of the Project unless otherwise stated)	Work area
Traffic and Transport		
9.8	TM-0A: Local road assessments Assessments must be undertaken to confirm if reinstated roads meet the necessary regulatory standards and the agreed pre-condition benchmark. Assessments must be undertaken by a suitably qualified person as detailed in the HRCC agreement (refer TM-04).	Development extent
9.8	TM-0B: Local road inspections Local roads relied upon by the Project must be periodically inspected by a suitably experienced person for signs of deterioration resulting from the Project.	Development extent
Historic Heritage		
10.8	HH-0A: Heritage exclusion zone inspections An internal topsoil disturbance approval process must be established that requires authorisation by a suitably trained person prior to any disturbance within the development extent. Exclusion zones must be periodically inspected to ensure the protocol is complied with and no damage to heritage sites has occurred as a result of Project activities.	Development extent
Landscape and Visual		
11.8	LV-0A: Visual amenity inspections Visual amenity inspections must be periodically conducted from selected viewpoints, which must include private viewpoints , over the life of mine to qualitatively assess the effects of lighting and other matters relating to visual amenity.	Development extent
11.8	LV-0B: Tree screen monitoring Tree screen establishment must be periodically inspected and monitored to assess the condition of vegetation.	WBA Mining licence
Noise and Vibration		
12.8	NV-0A: Operator-attenuated Noise measurements Operator-attenuated Noise measurements must be undertaken over the life of the Project, including measuring existing noise levels prior to and close to the time of construction , at sensitive receptors according to a schedule approved in the Noise and Vibration Management Plan. Noise measurements must be undertaken at representative locations at no more than six months prior to the commencement of the operation of the Project. Measurements of existing background noise must be undertaken in Dooen, Horsham, Cavendish, Hamilton, Heywood and Portland to determine the noise impacts of night-time vehicle movements. During the noise measurements, traffic volumes and vehicle type must be determined and reported. The monitoring program must be developed by a suitably qualified person such that it is aligned with the requirements of EPA Publications 1996 , 1834 and 1826.4 and must fully characterise the relevant risks and impacts associated with the Project. The monitoring program must cover Project activities associated with the WBA, mining licence and HMC haulage route. The monitoring outcomes must be used to verify that the mitigation measures or corrective actions taken to reduce noise are effective and meet the acoustic performance they have been designed to achieve.	Project
12.8	NV-0B: Audit and inspection A program for audit and inspection must be established to verify that measures to minimise noise emissions and their impacts are adequately implemented and the relevant work practices are adhered to.	Project
12.8	NV-0C: Response to complaints Community complaints must be investigated and corrective actions developed and implemented as required under the NVMP to inform continual improvement. The number of complaints will be monitored and reported via the management review process and to the ERG.	Project

EES Section	Environmental Management Measures (Avoidance and Mitigation Measures)	Work area
Air Quality		
13.8	AQ-0A: Real time continuous air quality monitoring Real-time continuous air quality monitoring of particulate matter (preferably with alarm to notify of preset particle concentrations alert levels) must be undertaken at sensitive receptors according to a schedule approved in the AQMP (AQ-08) Air Quality Management Plan . The monitoring must be developed by a suitably qualified person such that it is aligned with the requirements of EPA Publication 1961. The siting, maintenance and calibration of the instruments and analysis of data is to be completed by a suitably qualified person with NATA accreditation (were relevant). The intent of the monitoring is to fully characterise the relevant risks and impacts associated with the Project. The continuous air monitoring locations will be determined by a suitably qualified person, and will include areas within the WBA, the mining licence as well as adjacent sensitive receptors.	Development extent
13.8	AQ-0B: Visual inspection Visual observations and inspections for nuisance dust must be undertaken routinely by area supervisors and recorded, investigated and contingency measures implemented for nuisance dust. Observed nuisance dust by any member of staff must be investigated and appropriate controls enacted. The focus must be on measures to prevent and control nuisance dust.	Development extent Port
New	AQ-0C: Crop and rainwater tank monitoring Prior to commencement of the Project, baseline crop monitoring to analyse dissolved and total metals must be conducted. Ongoing monitoring of crops and rainwater tanks must be conducted during construction, operation and closure according to a schedule that is proportionate to the risk of harm to human health, as negotiated with each landholder . Assessment of monitoring results must inform any management actions required. Crop and rainwater tank monitoring data must be published with consent provided by the residents/landowners.	WBA Mining licence
New	AQ-0D: Real time continuous monitoring Closed Circuit TV cameras will be established, monitored and maintained within the WBA and mining licence area to facilitate dust surveillance. Recordings will be retained for a minimum period of six months from the time taken and used as required to investigate incidents.	WBA Mining licence
New	AQ-0E: Wind speed and direction monitoring Monitor wind speed and direction with monitoring at elevation above the height of the stockpiles. The equipment to be used and its location be endorsed by EPA.	Mining licence
New	AQ-0F: Modelling accuracy re-run Re-run the air quality model using one year of monitored air quality data to assess the accuracy of the modelling results. The modelling results must be used to determine any adjustments that may be required to Project's operation.	WBA Mining licence
Radiation		
14.8	RD-0A: Personal radiation dose monitoring (workers) Personal radiation dose monitoring (workers) and work area monitoring must be undertaken over the life of mine at sensitive receptors according to a schedule approved in the Radiation Management Plan. The monitoring program must be developed by a suitably qualified person such that it is aligned with the regulatory requirements and must fully characterise relevant risks and impacts associated with the Project.	WBA Mining licence
14.8	RD-0B: Sampling of airborne particulate matter Periodic sampling of airborne particulate matter must be analysed for radionuclides.	WBA Mining licence
14.8	RD-0C: Water sampling Surface water and groundwater samples must be analysed for radionuclides according to a schedule approved in the Radiation Management Plan. The monitoring program must be developed by a suitably qualified person such that it is aligned with the regulatory requirements and must fully characterise the relevant risks and impacts associated with the Project.	WBA Mining licence

EES Section	Environmental Management Measures (Avoidance and Mitigation Measures)	Work area
New	RD-0D – Field inspections The HMC stockpiles must be monitored to ensure the target moisture threshold is maintained and to ensure there is no observable dust lift off.	WBA
Soils and Landform		
15.8	SL-0A: Field surveys Field surveys and inspections must be undertaken during supervised soil stripping and stockpiling activities to ensure the soil units are stripped and stockpiled as planned.	Development extent
15.8	SL-0B: Pre mine soil surveys Pre-mine soil sampling must be undertaken over the life of mine according to the protocol in the Rehabilitation Operations Management Plan. The monitoring program must be developed to adequately characterise the resources to be recovered for rehabilitation (refer Attachment 3 (Rehabilitation Plan), Section 13.1).	WBA Mining licence
15.8	SL-0C: Inspections Stormwater drains and sumps must be inspected and monitored over the life of the Project.	Development extent Port
Surface Water		
16.8	SW-0A: Surface water monitoring Surface water samples and water levels must be undertaken according to a schedule approved in the SWMP Surface Water Management Plan . The surface water sampling analytical suite must be developed by a suitably qualified person such that it is aligned with the requirements of the EPA Environment Reference Standard (ERS) and must fully characterise the relevant risks and impacts associated with the Project.	Development extent Port
16.8	SW-0A: Freeboard monitoring Process water dam levels must be routinely monitored to confirm freeboard levels are maintained.	Development extent
Groundwater		
17.8	GW-0A: Groundwater monitoring Groundwater samples and water levels must be undertaken according to a schedule approved in the Groundwater Management Plan GWMP . The groundwater sampling analytical suite must be developed by a suitably qualified person such that it is aligned with the requirements of the ERS and must fully characterise the relevant risks and impacts associated with the Project. Prior to mining, the relevant ERS environmental objectives and indicators must be established as a benchmark against which the maintenance of the stated environmental values can be assessed. EMS environmental performance standards must be set that are commensurate with the ERS objectives.	WBA Mining licence
17.8 21.8	GW-0B: Targeted monitoring of groundwater dependent ecosystems Targeted monitoring of GDEs must be undertaken over the course of the Project if adverse groundwater effects (flux or hydrochemistry) are recorded that could propagate to areas of potential GDEs. <u>Monitoring must be conducted at a minimum monthly during year one of The mining of Block A, and as determined appropriate in the EMS, must provide an opportunity to verify the actual groundwater effects against the groundwater model and to inform any changes or additional mitigation measures in consultation with a suitably qualified ecologist and must</u> enable a tailored and specific GDE monitoring program to be established if required.	WBA Mining licence
21.8	GW-0C: Process water monitoring Process water monitoring must be undertaken at the WCP prior to groundwater discharge according to a schedule to be approved in the Groundwater Management Plan GWMP . Monitoring must be conducted for various key parameters, including, but not limited to, pH and salinity. This must confirm process water quality is within set operating parameters prior to discharge.	WBA

EES Section	Environmental Management Measures (Avoidance and Mitigation Measures)	Work area
21.8	GW-0D: Geological model verification Soil sampling must be undertaken to validate the geological conceptual model in line with the requirements to be approved in the PASSMP Management Plan. The monitoring must be designed by a suitably qualified person to validate the geological conceptual model in line with the requirements to be approved in the PASSMP.	Mining licence
New	GW-0E: Chemicals of potential concern monitoring Chemicals of Potential Concern (including but not limited to acrylamide and Cr(VI)) must be monitored as part of the listed analytes included in the Groundwater Management Plan- GWMP. A process must be maintained to understand the risks to sensitive receptors and the uncertainties related to the monitoring data. Monitoring must be undertaken in accordance with Groundwater Sampling Guidelines, EPA Publication 669.1.	WBA Mining licence
Wastes and Emissions		
19.8	WE-0A: Waste record keeping and inspection The volume and characteristics of all waste streams generated, reused onsite or disposed offsite must be recorded in accordance with relevant waste duties. Relevant records must be kept and routine inspections and audits must be undertaken to ensure such duties are complied with.	Project
19.6.2.4	WE-0B: Energy use and greenhouse gas emissions monitoring Energy use and greenhouse gas emissions must be monitored in line with the GHG and Energy Efficiency Program.	Project
Socioeconomic		
20.8	SE-0A: Community surveys Periodic community surveys must be conducted over the life of the Project to objectively gauge views on the Project.	Project
Flora and Fauna		
21.8	FF-0A: Clearing reconciliation Periodic reconciliation of survey data collected for vegetation clearing and topsoil disturbance against planned and approved areas.	Development extent
21.8	FF-0B: Periodic inspections of avoidance areas Periodic inspections of avoidance areas (refer to FF-01 and FF-02) to ensure there are no impacts from Project activities.	Development extent
21.8	FF-0C: Weed inspections and monitoring Weed inspections and monitoring must be undertaken according to the schedule in the Flora and Fauna Management Plan FFMP .	Development extent
New	FF-0D: Fauna surveys Undertake baseline targeted fauna surveys in consultation with DEECA prior to construction. Develop and implement a schedule of fauna surveys that aligns with the Project's stages.	Development extent
Rehabilitation		
22.7	RH-0A: Rehabilitation monitoring Rehabilitation monitoring must be conducted against the agreed completion criteria as outlined in the Rehabilitation Plan. Aspects to be monitored include but not limited to soil stability/erosion, vegetation establishment and soil physical and chemical parameters. The Rehabilitation objectives, criteria and associated monitoring is outlined in Attachment 3 (Rehabilitation Plan).	Development extent Port
Cultural heritage		
23.7	AH-0A: Cultural Heritage Management Plan Monitoring and inspections must be undertaken as agreed in the Cultural Heritage Management Plan.	Development extent

Appendix H IAC recommended incorporated document

The following table includes the Committee recommended changes to the Incorporated Document.

These changes are based on the Proponent's 'Day 4' version (D148).

Tracked added

~~Tracked deleted~~

[to be updated as required]

Planning and Environment Act 1987

HORSHAM PLANNING SCHEME

AVONBANK MINERAL SANDS PROJECT

Processing and ancillary infrastructure

**Committee recommended version – showing tracked changes against the Proponent’s Day 4 version -
Draft Incorporated Document ~~September 2023~~ [insert date]**

1 INTRODUCTION

- 1.1 This document is an Incorporated Document in the Horsham Planning Scheme (**Planning Scheme**) pursuant to section 6(2)(j) of the Planning and Environment Act 1987 (Vic).
- 1.2 This Incorporated Document facilitates the delivery of mineral sands processing and other infrastructure (**Project**) required to support the Avonbank Mineral Sands Project by providing a specific control for the purpose of clause 45.12 of the Planning Scheme.
- 1.3 The control in Clause 4 prevails over any contrary or inconsistent provision in the Planning Scheme.
- 1.4 The control in this Incorporated Document does not apply to the use and development of the Project Land for purposes other than the Project. Use and development of the Project Land for purposes other than the Project must be in accordance with the Planning Scheme.

2 PURPOSE

- 2.1 The purpose of the Control is to provide specific controls for the Project on the Project Land, as defined in Clause 3 in accordance with Clauses 4 and 5.

3 LAND TO WHICH THIS DOCUMENT APPLIES

- 3.1 The control in this Incorporated Document applies to the land (**Project Land**) shown as Specific Controls Overlay (SCO) on the planning scheme map forming part of the Planning Scheme, and as shown as the SCO Area in Attachment 1 of this incorporated document.

4 CONTROL

- 4.1 Despite any provision in the Planning Scheme to the contrary or any inconsistent provision in the Planning Scheme, ~~no~~ a planning permit is not required for, and no provision in the Planning Scheme operates to prohibit, restrict or regulate, the use and development of Project Land for the purpose of, or relating to, the Project.
- 4.2 The use and development of the Project Land for the purposes of, or related to, the Project ~~includes~~ comprises:
 - a) Mineral sands processing and ancillary activities;
 - b) Buildings and works including plant and machinery required for mineral sands processing, associated waste management and associated activities;
 - c) Transport of materials and mineral sands to and from the Project Land;
 - d) Roads, road widening and roadworks including the creation or alteration of access to roads in Transport Zone 2;
 - e) Removing, destroying and lopping trees and vegetation, including native vegetation and dead vegetation; and
 - f) Stormwater drains/sumps, noise bunds, internal access tracks, vegetation tree screens, laydown yards.

5 CONDITIONS

- 5.1 The use and development authorised by this Incorporated Document must be undertaken in accordance with the following conditions set out below:
- 5.2 Any plan required by the conditions of this Incorporated Document must be:
- a) generally in accordance with the Minister's ~~a~~Assessment of the environmental effects of the Avonbank Mineral Sands Project dated [INSERT] under the Environment Effects Act 1978 ~~(Minister's Assessment)~~ unless otherwise approved by the responsible authority; and
 - b) address the requirements of, and be consistent with, the 'Day 4' Environmental Management Framework dated 1 September 2023 tabled before the inquiry and advisory committee for the Avonbank Mineral Sands Project environment effects statement ~~(Day 4 EMF)~~.
- 5.3 To the extent of any inconsistency between the Minister's Assessment and the ~~Day 4 EMF~~ 'Day 4' Environmental Management Framework dated 1 September 2023, the Minister's Assessment prevails.
- 5.4 Development Plan
- a) Prior to the commencement of the use and development of the Project Land, a Development Plan must be prepared to the satisfaction of the responsible authority.
 - b) The Development Plan may be prepared and approved in stages or in respect of any of the individual Project components listed in Clause 4.2. If the Development Plan is to be prepared and approved in stages, a Development Plan Master Plan must first be prepared and approved to the satisfaction of the responsible authority. A Development Plan for any stage or Project component must be consistent with the Development Plan Master Plan and, but the Development Plan for each stage or component must be approved before the commencement of development for that stage or component.
 - c) The Development Plan may be amended to the satisfaction of the responsible authority.
 - d) The Development Plan must show:
 - i The location, boundaries and dimensions of the Project Land;
 - ii Relevant ground levels;
 - iii The location and layout of proposed buildings (including any dangerous goods storage buildings), works and proposed activities within the Project Land, including allowance for provision of required ancillary rail infrastructure to enable use of rail if determined to be feasible during the life of the Project;
 - iv If the Development Plan is to be approved in stages or in respect of individual components of the Project, a plan for each stage of development or component for which approval is currently being sought;
 - v Elevations of buildings and above-ground proposed works;
 - vi Adjoining roads and rail;
 - vii Proposed construction materials and colours;
 - viii The provision of all utilities and services on the Project Land including electricity, telecommunications, water supply and waste water treatment;
 - ix Driveways and vehicle parking and loading areas;

- x External storage and waste treatment areas;
 - xi Location and construction details of all water mains, powerlines, drainage works, wastewater treatment and disposal areas, telecommunications, driveways and vehicle parking and loading areas;
 - xii A landscape plan which shows all proposed landscape areas, a description of vegetation to be planted, and the method of preparing, draining, watering and maintaining the landscape areas; and
 - xiii The identification of any areas or objects of non-Aboriginal cultural heritage significance on the Project Land.
- e) The use or development as shown on the Development Plan must not be altered without the written consent of the responsible authority.

5.5 Construction Management Plan

- a) Prior to commencement of use and development of any component of the Project listed in clause 4.2, a Construction Management Plan (CMP) must be prepared in consultation with the Environment Protection Authority Victoria (EPA) to the satisfaction of the responsible authority.
- b) The CMP may be amended from time to time to the satisfaction of the responsible authority.
- c) All construction works must be undertaken and completed in accordance with the approved CMP to the satisfaction of the responsible authority.
- d) The CMP must include, but not be limited to:
 - i A staging plan for all construction phases;
 - ii Location of any temporary construction works office and machinery storage area;
 - iii Construction timeframes;
 - iv The proposed hours of construction activities;
 - v Intended access and routes of all construction vehicles;
 - vi Any proposed vehicle and machinery exclusion zones;
 - vii Measures and techniques to manage surface water runoff and to protect drainage lines and watercourses from sediment runoff from disturbed or under construction areas;
 - viii Measures to protect sites of conservation or archaeological significance during construction;
 - ix Measures to protect existing vegetation, which must be consistent with the relevant measures set out in the Flora and Fauna Management Plan approved in accordance with Clause 5.8;
 - x Measures and techniques to avoid impacts on fauna;
 - xi Measures and techniques to manage weeds;
 - xii Measures and techniques to manage erosion;
 - xiii Location of a machinery and vehicle wash down area;
 - xiv Measures and techniques to manage water from machinery and vehicle wash down areas;
 - xv Management of litter, construction wastes and chemical storage;

- xvi Details of where construction personnel shall park;
- xvii Phone numbers of on-site personnel or other supervisory staff to be contactable in the event of issues arising on site;
- xviii The removal of works, buildings and staging areas on completion of the construction phase;
- xix Measures to avoid sediment laden surface water runoff from the Project Land.
- xx Methods of ensuring all contractors are informed of the requirements of the plan and persons responsible for ensuring the plan is adhered to.

5.6 Environmental Management Plan

- a) Prior to the commencement of the development and use of the Project Land, an Environmental Management Plan (EMP) must be prepared and approved to the satisfaction of the responsible authority, [which reflects the EMS requirements as detailed in the approved Environmental Management Framework for the Project as set out in Clause 5.2 and 5.3](#), in consultation with the EPA and Earth Resources Regulation (ERR). The EMP must include:
 - i A description of the mitigation measures to be implemented to avoid and minimise the environmental risks so far as reasonably practicable, with regard to air quality, surface water management, waste management and visual amenity;
 - ii The identification of specific environmental objectives and performance standards to be achieved with mitigation measures in place;
 - iii A description of the monitoring to be undertaken to verify the effectiveness of the mitigation measures;
 - iv A description of the mechanisms to determine if corrective actions and contingency measures are required and if so, when they are required;
 - v A description of the appropriate review periods and/or triggers to ensure the continued effectiveness of the EMP;
 - vi Procedures to manage incidents and any non-compliance, stakeholder and community complaints and report any non-compliance to the relevant authority;
 - vii A community engagement strategy and an associated complaints handling procedure; and
 - viii A summary of the external communication procedures to describe the triggers for reporting to relevant authorities or other stakeholders.
 - [ix A Green Travel Plan to promote sustainable transport initiatives and minimize private vehicle usage by Project personnel, in line with the Environmental Management Framework for the Project as set out in Clause 5.2 and 5.3.](#)
- b) The EMP submitted to the responsible authority must be accompanied by a written report or statement prepared by an environmental auditor appointed under Part 8.3 of the *Environment Protection Act 2017* that verifies that the EMP addresses the requirements of clause 5.6.
- c) The EMP may be amended from time to time to the satisfaction of the responsible authority.
- d) The EMP must be maintained and implemented for the duration of the construction, ~~and~~ operation, [rehabilitation and decommissioning](#) of the facilities to the satisfaction of the responsible authority.

5.7 Noise and Vibration Management Plan

- a) Prior to the commencement of building and works, a Noise and Vibration Management Plan (NVMP) must be prepared in accordance with chapter 4 of the *Civil construction, building and demolition guide* (EPA publication 1834), section 9 of the *Construction – guide to preventing harm to people and the environment* (EPA publication 1820.1), the *Noise limit and assessment protocol for the control of noise from industrial and trade premises and entertainment venues* (EPA publication 1826.4) to the satisfaction of the responsible authority in consultation with the EPA. The NVMP must include:
 - i Separate sections for each of the construction, operational and decommissioning phases of the Project;
 - ii A description of the mitigation measures to be implemented to avoid and minimise noise and vibration emissions so far as reasonably practicable;
 - iii A framework for the approval of construction works outside normal working hours as detailed in the *Civil construction, building and demolition guide* (EPA publication 1834);
 - iv The identification of specific environmental objectives and performance standards to be achieved with mitigation measures in place;
 - v A description of the monitoring to be undertaken to verify the modelling and the effectiveness of the mitigation measures;
 - vi A description of the mechanisms to determine if corrective actions and contingency measures are required and if so, when they are required;
 - vii Details of a program to investigate and implement ways to improve the environmental performance of the use and development of the Project over time;
 - viii A description of the appropriate review periods and/or triggers to ensure the continued effectiveness of the NVMP;
 - ix Procedures to manage incidents and any non-compliance, stakeholder and community complaints, failure to comply with statutory requirements and/or performance standards, roles and responsibilities for implementing the plan, and a protocol for periodic review of the plan [\(in line with clause 5.15 Review of approved plans\)](#).
 - x A community engagement strategy which incorporates the procedures for managing stakeholder and community complaints;
 - xi Details of good management practices; and
 - xii Consideration of the cumulative impacts of the use and development of the Project and surrounding land use and development.
- b) The NVMP submitted to the responsible authority must be accompanied by a written endorsement from an appropriately qualified acoustic consultant that certifies that the NVMP addresses the requirements of clause 5.7 and includes appropriate measures for the avoidance and mitigation of noise and vibration impacts for normal working hours.
- c) The NVMP must be maintained and implemented for the duration of the construction, operation and decommissioning and closure of the facilities to the satisfaction of the responsible authority.

5.8 Air Quality Management Plan

- a) Prior to commencement of development, an Air Quality Management Plan (AQMP) must be prepared to the satisfaction of the responsible authority in consultation with ERR and the EPA.
- b) The AQMP must be in line with the Environmental Management Framework for the Project as set out in Clause 5.2 and 5.3.

5.9 Flora and Fauna Management Plan

- a) Prior to the commencement of development, a Flora and Fauna Management Plan (FFMP) must be prepared to the satisfaction of the responsible authority in consultation with the Secretary, Department of Energy, Environment, Climate Action (DEECA). The plan must include:
 - i A photograph or site plan (drawn to scale) showing the boundaries of the site, existing native vegetation and the native vegetation (both trees and patches of native vegetation) to be removed;
 - ii A description of the native vegetation to be removed, including the extent and type of native vegetation, the number and size of any trees to be removed and the Ecological Vegetation Class of any native vegetation to be removed;
 - iii A written explanation of the steps that have been taken to avoid the removal of native vegetation, where possible and minimise the removal of native vegetation;
 - iv A written explanation that addresses the Guidelines for the Removal, Destruction or Lopping of Native Vegetation (DELWP, 2017) as if a permit was required to remove native vegetation;
 - v The process and methodology proposed for the stripping, stockpiling and then reuse of topsoil including the collection of seeds especially, but not limited to topsoil stripped from road side areas;
 - vi A biosecurity management protocol which minimises the risk of weeds or pathogens proliferating or spreading as a result of the Project activities; and
 - vii A landscape plan that shows tree planting and landscaping to the satisfaction of the responsible authority on the Project Land particularly along the boundary of the Project Land with the Wimmera Highway and between the Project Land and the balance of the WIFT to the west. Landscaping along the Wimmera Highway boundary must be set back 7 metres from the edge of the road seal to the Wimmera Highway.
- b) Prior to the removal, lopping or destruction of any native vegetation, an Offset Management Plan (OMP) must be prepared to the satisfaction of the responsible authority and DEECA. The OMP must include:
 - i The legally enduring methods of permanent protection for established offsets;
 - ii Location of the offsets;
 - iii Type of offsets to be provided;
 - iv Details of any revegetation including number of trees, shrubs and other plants; species mix; density; methods of interim protection and management until vegetation is established; and a Schedule of Works;
 - v Details of any existing vegetation to be retained including methods of managing and restoring the vegetation and a Schedule of Works;
 - vi Actions to protect Large Old Trees and Very Large Old Trees that are hollow

bearing and provide fauna habitat;

- vii Identification of those responsible for implementing and monitoring the OMP; and
- viii Time frames for implementing the OMP.

5.10 Traffic Management Plan

- a) Prior to the commencement of building and works, a Traffic Management Plan (TMP) must be prepared by a suitably qualified traffic engineer and must be approved by the Head of Transport for Victoria and the Horsham Rural City Council. The TMP must include, but not be limited to:
 - i Any creation or alteration to access to a road in a Transport 2 Zone.
 - ii Identification and assessment of local roads and associated infrastructure at risk from damage arising from the construction and operation of the mineral sands processing facilities, including:
 - iii A program of regular inspection works to be carried out during construction to identify road safety hazards and works to reduce those hazards as a result of construction traffic;
 - iv A program to rehabilitate damage caused by Project traffic to existing local roads and infrastructure to a safe and usable condition during construction, operation and during and at the conclusion of decommissioning of the mineral sands processing facilities;
 - v Measures to be taken to manage traffic impacts associated with construction and ongoing operation of the mineral sands processing facilities on surrounding local roads; and
 - vi A requirement to enter into agreements with the relevant road authority regarding ongoing pavement maintenance to local (non-arterial) roads prior to the commencement of the operation of the mineral sands processing facility.
 - vii Details of road widening and road upgrades required to accommodate additional traffic or oversize vehicles; and
 - viii The provision of an acceleration lane from the main entrance to the WBA on the Wimmera Highway.
- b) The TMP may be amended from time to time to the satisfaction of the Head Transport for Victoria and the Horsham Rural City Council.
- c) The TMP may be prepared in stages or in respect of any elements of the Project listed in Clause 4, but the TMP for any stage of development or component must be approved before the commencement of development for that stage or component.

5.11 Fire Management Plan

- a) Prior to the commencement of building and works, separate Construction and Operational Fire Management Plans (FMP) must be prepared by a suitably qualified person and approved by the CFA in consultation with the Horsham Rural City Council. The FMP must include, but not be limited to:
 - i Procedures for vegetation management, fuel control and the provision of firefighting equipment during declared fire danger periods;
 - ii Protocols to address periods of high fire danger, including Total Fire Ban days and Code Red days, including as required, to seek appropriate exemptions at the commencement of higher risk fire periods during both the construction and

operational phases;

- iii Criteria for the provision of static water supply solely for firefighting purposes;
 - iv Minimum standard for access roads and tracks to allow access for firefighting vehicles;
 - v Details of roles and responsibility for implementation of the FMP;
 - vi Details of the role of fire emergency evacuation points and plans;
 - vii A program for monitoring the implementation of bushfire mitigation measures on an on-going basis; and
 - viii A requirement for the operator to facilitate a familiarisation visit to the site and explanation of emergency services procedures, on an annual basis, for the Country Fire Authority, Rural Ambulance Victoria, responsible authority, Emergency Management Committee and Victoria Police.
- b) The FMP may be amended from time to time to the satisfaction of the Country Fire Authority and the responsible authority.

5.12 Decommissioning Plan

- a) No less than 5 years prior to ceasing operation of the Project, a Decommissioning Plan must be prepared to the satisfaction of the responsible authority. The Decommissioning Plan must be generally in accordance with section 9.9 (Decommission of WBA) of Attachment 3 (Rehabilitation Plan) to the *Avonbank Mineral Sands Project Environment Effects Statement (2023)* but modified to show compliance with Australian Standard 3798-2007: Guidelines on earthworks for commercial and residential developments and the proposed end use of the Project Land.
- b) At the conclusion of the site decontamination (if any) and rehabilitation, an environmental audit statement under the *Environment Protection Act 2017* in respect of the Project Land which demonstrates that the Project Land is suitable for the proposed end use nominated in the approved Decommissioning Plan must be provided to the responsible authority.
- c) The Decommissioning Plan may be amended from time to time to the satisfaction of the responsible authority.
- d) The Decommissioning Plan must be implemented for the duration of the decommissioning and closure of the Project to the satisfaction of the responsible authority.

5.13 Compliance [Assessment Plan](#)

- a) Prior to the commencement of development, a Compliance Assessment Plan must be prepared to the satisfaction of the responsible authority. The Compliance Assessment Plan must include:
 - i the frequency of compliance assessment reporting;
 - ii the approach and timing of compliance assessments;
 - iii the retention of compliance assessment reports;
 - iv the method of reporting of non-compliances and the corrective actions taken, including a requirement to notify the responsible authority of any non-compliance within 7 days of the identification of the non-compliance;
 - v the table of contents of compliance assessment reports; and

- vi requirements with respect to the public availability of compliance assessment reports.
- b) The Compliance Assessment Plan may be amended from time to time to the satisfaction of the responsible authority.
- c) Within one year of the commencement of development, a compliance assessment report must be provided to the responsible authority. The compliance assessment report must include:
 - i an endorsement by the managing director, general manager or chief executive officer of the Project operator, or a delegate authorized on that person's behalf;
 - ii a statement as to whether the requirements of this incorporated document have been complied with; and
 - iii identify all non-compliances and describe corrective and preventative actions taken.
- d) A compliance assessment report containing the matters required by clause 5.12(c) must be submitted to the responsible authority annually by the anniversary date of the first compliance assessment report required by clause 5.12(c).
- e) The compliance assessment report required by clause 5.12(c) must, every three years, be accompanied by a report prepared by an environmental auditor appointed under Part 8.3 of the Environment Protection Act 2017 that verifies that the matters contained in the compliance assessment report for that reporting year are correct.

5.14 Publication of approved plans

- a) Upon approval of any management plan referred to in this clause 5, that management plan must be published on the Project operator's website.

5.15 Review of approved plans

- a) Management plans referred to in this clause 5 (unless otherwise specified) must be reviewed and updated at an appropriate frequency as established in the overarching EMS and with consideration to the level of risk, statutory requirements, monitoring results, community complaints, in response to audit findings and any other specific requirements detailed in each condition in clause 5. Review and update of management plans must be in consultation with the relevant regulator or responsible authority:
 - i at least every five years or prior to the commencement of each mining block stages or the completion of each audit, which ever is the lesser timeframe
 - ii and as required to ensure compliance with any updated approvals or regulatory instruments.

6 IMPLEMENTATION

- 6.1 The use and development of the Project Land must be carried out in accordance with the management plans and framework referred to in Clause 5, and associated buildings, works and plantings must be maintained to the satisfaction of the responsible authority.

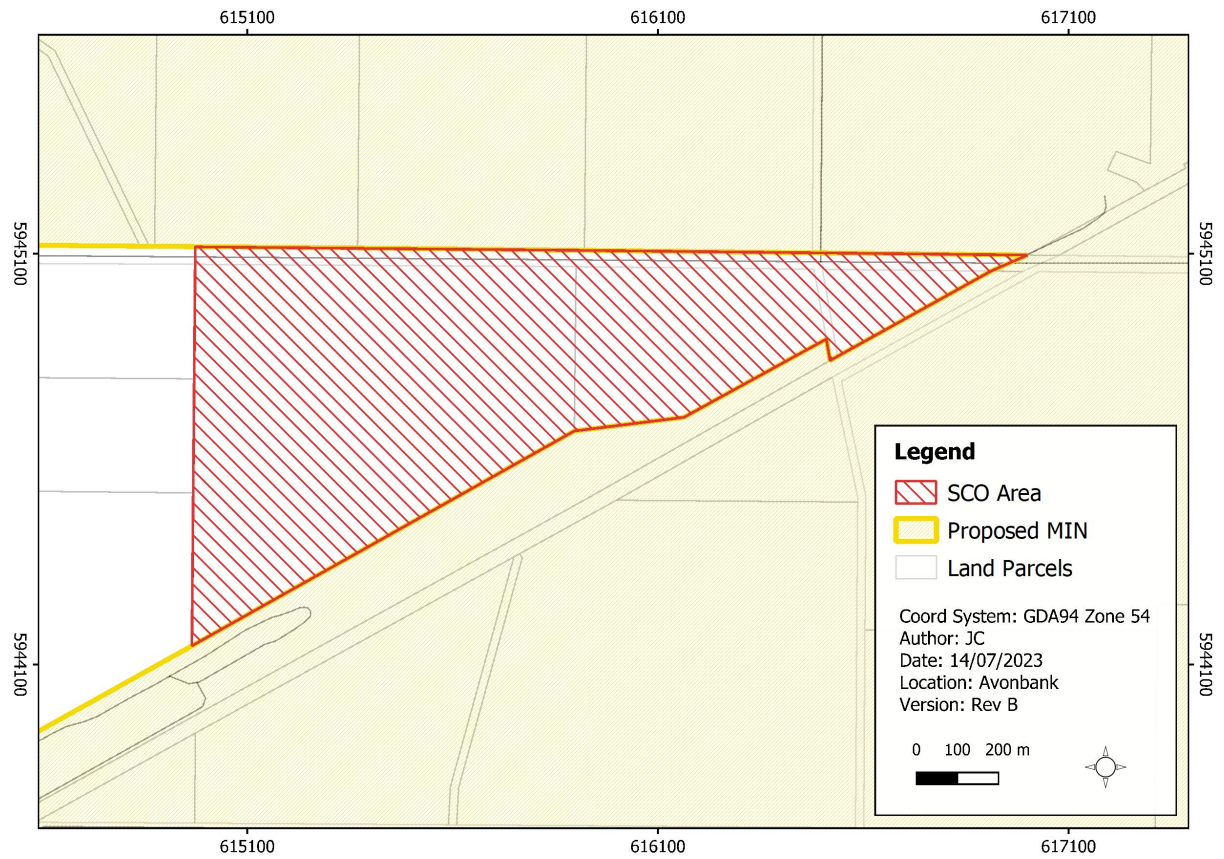
7 INVESTIGATIVE WORKS

- 7.1 For the purposes of the use and development authorised by this document, works associated with geotechnical testing or service proving are not considered to be commencement of the development.

8 EXPIRY OF THIS CONTROL

- 8.1 The specific controls in this Incorporated Document expire if:
- a) The development of the Project Land authorised by these controls is not:
 - i started within four years of the approval date; and
 - ii completed within four years of the commencement of development.
 - b) The use of the Project Land authorised by these controls is not started within two years of the completion of development.
 - c) The controls in this incorporated document expire after the issue of an environment audit statement required under clause 5.11.b).
- 8.2 The responsible authority may extend any period referred to in this condition if a request is made in writing before these controls expire or within six months afterwards.
- 8.3 Upon expiry of the specific control, the land may be used and developed only in accordance with the provisions of this scheme

ATTACHMENT 1: AREA TO WHICH INCORPORATED DOCUMENT APPLIES



SCO Area – Specific Control Overlay Area;

Proposed MIN – Proposed Mining Licence

Avonbank Mineral Sands Project

*Minister's Assessment under
Environment Effects Act 1978*

November 2024

Acknowledgement



The Victorian Government acknowledges Aboriginal and Torres Strait Islander people as the Traditional Custodians of the land and acknowledges and pays respect to their Elders, past and present.

The Department of Transport and Planning is committed to ensuring that our digital documents are accessible to all individuals. We acknowledge that due to various factors, not all of our documents may meet accessibility standards. If you would like to receive this publication in an alternative format, please contact us and we will make reasonable efforts to provide you with an accessible format of the document.

List of abbreviations

AEP	Annual exceedance probability
AQMP	Air quality management plan
BGLC	Barengi Gadjin Land Council
BWRMDDB	Buloke Woodland of the Riverina and Murray Darling Depression Bioregion
CCTV	Closed-circuit television
CHMP	Cultural heritage management plan
dB	Decibels
DCCEEW	Department of Climate Change, Energy, the Environment and Water
DDO	Design and Development Overlay
DEECA	Department of Energy, Environment and Climate Action
DELWP	Department of Environment, Land, Water and Planning
DIDO	Drive-in drive-out
DTP	Department of Transport and Planning
EES	Environment effects statement
EMF	Environmental management framework
EMM	Environmental management measures
EMP	Environmental management plan
ERS	Environment Reference Standard
EP Act	<i>Environment Protection Act 2017</i> (Vic)
EPA	Environment Protection Authority
EPBC Act	<i>Environment Protection and Biodiversity Conservation Act 1999</i> (Cth)
EP Regs	Environment Protection Regulations 2021
ESO	Environmental Significance Overlay
EVC	Ecological vegetation classes
FFG Act	<i>Flora and Fauna Guarantee Act 1988</i> (Vic)
FIFO	Fly-in fly-out
FZ	Farming Zone
GDE	Groundwater dependent ecosystem
GED	General Environmental Duty
HHRA	Human Health Risk Assessment
HMC	Heavy mineral sands concentrate
IAC	Inquiry and Advisory Committee
LPS	Loxton-Parilla Sands
LSIO	Land Subject to Inundation Overlay
Mt	Million tonnes
MNES	Matters of national environmental significance
MRSD Act	<i>Mineral Resources (Sustainable Development) Act 1990</i> (Vic)
NVIA	Noise and Vibration Impact Assessment
NGMVP	Natural Grasslands of the Murray Valley Plains
NVMP	Noise and Vibration Management Plan
PM	Particulate matter
PPRZ	Public Park and Recreation Zone
PUZ	Public Use Zone
RAP	Registered Aboriginal Party
RCS	Respirable crystalline silica

SIA	Social Impact Assessment
SUZ	Special Use Zone
SWMP	Surface Water Management Plan
TEC	Threatened ecology community
TMP	Traffic management plan
TRG	Technical reference group
TZ	Transport Zone
VTWBC	Victorian Temperate Woodland Bird Community
WBA	WIM Base Area
WCP	Wet concentrator plant
WHO	World Health Organisation
WIFT	Wimmera Intermodal Freight Terminal

Contents

List of abbreviations	2
Contents	4
1. Introduction	7
1.1. Purpose of this document	7
1.2. Structure of the assessment	8
2. Project description	9
3. Statutory processes	11
3.1. Environment Effects Act	11
3.2. Victorian statutory approvals	11
3.3. Other Victorian statutory approvals	13
3.4. Commonwealth statutory approval	14
4. Environmental assessment and management framework	15
4.1. Consideration of environmental effects	15
4.2. Supplementary biodiversity information	15
4.3. Assessment evaluation objectives	16
4.4. Management of environmental effects	17
4.5. Consideration of project alternatives	23
5. Assessment of environmental effects	25
5.1. Biodiversity	25
5.2. Surface water and Groundwater	50
5.3. Land use and planning	56
5.4. Traffic and transport	59
5.5. Noise and vibration	64
5.6. Air quality	68
5.7. Radiation	72
5.8. Human health	75
5.9. Socioeconomic	77
5.10. Soils, landform and rehabilitation	82
5.11. Other effects (Aboriginal cultural heritage, historic heritage, landscape and visual, wastes and emissions)	87
6. Conclusions	90
Appendix A Environmental Management Measures	92
Appendix B Matters of national environmental significance	159
B.1 Listed threatened species and communities	160
B.2 Nuclear action	165
B.3 Assessment	166

Executive summary

On 17 August 2019, following receipt of a referral from WIM Resource Pty Ltd (WIM Resource), the former Minister for Planning decided an environment effects statement (EES) was required for the Avonbank Mineral Sands Project. WIM Resource prepared an EES, which was exhibited for public comment from 14 April to 26 May 2023. Planning Panels Victoria received 157 submissions.

On 10 May 2023, I appointed an inquiry to consider the project's environmental effects and public submissions. I also appointed the inquiry as an advisory committee to consider the draft planning scheme amendment (PSA) included with the exhibited EES. The combined inquiry and advisory committee (IAC) held a public hearing over 14 days between 31 July and 24 August 2023 and provided its report to me on 8 November 2023.

After considering the IAC's report, on 19 December 2023 I wrote to the proponent requesting supplementary information to fully inform my assessment of the project's effects on biodiversity values. WIM Resource provided its response to my request for supplementary information on 1 August 2024, as set out in their *Response to the Minister for Planning*.

The IAC's report, EES, submissions, documents tabled at the hearing and supplementary information have informed my assessment of the environmental effects of the project, as set out within this document. My assessment will be considered by statutory decision makers as they contemplate the project's approvals.

The project is a controlled action under the *Environment Protection and Biodiversity Conservation Act 1999* (EPBC Act) due to potential significant impacts on matters of national environmental significance (MNES). As the EES is an accredited assessment process under the EPBC Act, my assessment examines impacts on MNES and will be provided to the Commonwealth Minister for the Environment and Water to inform the decision about whether and under what conditions EPBC Act approval should be granted.

It is my assessment that, on balance, the project has obvious merit and potential for significant economic benefits for the Wimmera Southern Mallee Region and the State of Victoria. However, the project comes with environmental effects that need to be mitigated. I consider that none of the environmental effects could or should result in the project not proceeding, provided the project modifications and environmental management measures (EMMs) recommended in this assessment are implemented.

In its proposed form, I consider the project is likely to have significant and unacceptable residual impacts on specific threatened biodiversity values within the mining licence area (namely Northern Plains Grassland threatened ecological community) and within the minor utilities corridor (namely Weeping Myall and Natural Grasslands of the Murray Valley Plains threatened ecological community). I recommend the project is modified to retain the Greenhills Road reserve, amongst other things, to ensure residual impacts of the project on the threatened Northern Plains Grassland and associated environmental values can be minimised and managed to an acceptable level.

Consistent with the IAC, I also consider there is residual uncertainty about the potential presence of threatened flora and fauna in the minor utilities corridor, and so there remains potential for threatened ecological values to be impacted by the project without appropriate mitigation. Hence, I also recommend changes to WIM Resource's proposed EMMs to complete further survey work for specific threatened flora and fauna in the minor utilities corridor. I also recommend the proponent prepare a design management document to demonstrate how the siting and design of infrastructure and construction works in the minor utilities corridor takes account of further surveys and meets the amended EMMs (set out in this assessment), to achieve acceptable environmental outcomes.

Beyond biodiversity impacts, the project will result in a temporary change in land use from agriculture to mining across the proposed mining licence area. This change is expected to give rise to effects, which require careful management. I am confident implementation of the amended EMMs through the project's work plan (or equivalent under reforms to the *Mineral Resources (Sustainable Development) Act 1990*) and rehabilitation plan will effectively manage soils and other effects during active mining and progressively rehabilitate the land to productive use and capability.

I acknowledge that the social effects of temporarily displacing landholders in the mining licence area during active mining also requires careful management. The EMMs, as modified in accordance with the IAC report and my assessment, offer a range of mitigations in this regard and landholders will be compensated according to legislative requirements. Therefore, on balance, I find that social effects can be managed to acceptable levels.

In relation to traffic and transport, I find the effects on the arterial road network can be acceptably managed. The environmental effects of transporting heavy mineral concentrate by road can be acceptably managed, so I do not support the IAC's recommendation to require the proponent to assess the feasibility of rail, or that the WIM Base Area provide for future rail infrastructure. However, noting that transport by rail has the potential to further reduce environmental effects, when compared to road transport, and the strong support from Horsham Rural City Council and other stakeholders, I would strongly encourage the proponent to continue to explore this option in consultation with the council and the Department of Transport and Planning.

It is my assessment that residual impacts on MNES protected under the EPBC Act are unlikely to be significant, providing sound implementation of the recommendations of my assessment, including amended EMMs, based on the recommendations of the IAC and as refined through this assessment. Residual impacts on listed species and communities and other environmental values associated with the whole of environment assessment, can be acceptably managed through implementation of these refined EMMs.

The conclusions I have reached and the recommendations I have made are informed by the work of the IAC. I have been greatly assisted in this assessment by the efforts of the IAC, its report, the various parties who made submissions to the IAC and gave evidence in its hearings, and the work of my department.

1. Introduction

In light of the potential for significant environmental effects, on 17 August 2019 the Minister for Planning determined under the *Environment Effects Act 1978* that WIM Resource (the proponent) needed to prepare an environment effects statement (EES) for the proposed Avonbank Mineral Sands Project.

The procedures and requirements for the EES specified that the EES was to document the investigation and avoidance of potential environmental effects of the project, including for any relevant alternatives (such as for the mining extent, methods for mining and processing, water supply and transport of mining outputs), as well as associated environmental avoidance, mitigation and management measures. The EES was to address the following, as well as relevant matters of national environmental significance:

- effects on the land uses of the site and surrounding areas, including the implications for agricultural productivity;
- effects on land stability, erosion and soil productivity associated with the construction and operation of the project, including progressive rehabilitation works;
- effects of project construction and operation on air quality, noise and visual amenity of nearby sensitive receptors (in particular residences);
- effects on surface water environments, including local waterways and the broader catchment, as well as groundwater (hydrology, quality, uses and dependent ecosystems);
- solid and liquid waste that might be generated by the project during construction and operation;
- both positive and adverse socio-economic effects, at local and regional scales, potentially generated by the project, including increased traffic movement and indirect effects of the project construction workforce on the capacity of local community infrastructure;
- effects on biodiversity and ecological values within and in the vicinity of the site, and associated with adjacent road reserves and crown land, including: native vegetation; listed threatened ecological communities and species of flora and fauna; and other habitats values; and
- effects on Aboriginal and non-Aboriginal cultural heritage values.

WIM Resource prepared an EES which was publicly exhibited from 14 April to 26 May 2023. A draft Planning Scheme Amendment (PSA; C84hors) and work plan framework were also published with the exhibited EES.

On 10 May 2023, I appointed a joint Inquiry and Advisory Committee (IAC) to consider the EES and the draft PSA in accordance with terms of reference I approved 6 February 2023. The IAC provided its report to me on 8 November 2023.

Having considered the IAC's report, on 19 December 2023 I wrote to the proponent requesting supplementary information needed to address key gaps in understanding on the project's effects on biodiversity values, required to inform my assessment under the Environment Effects Act. On 1 August 2024, WIM Resource submitted its response to this request for supplementary information, which is set out in the document titled *Response to the Minister for Planning*.

The report, along with the EES, its supporting technical reports, public submissions, tabled documents, relevant legislation, policy and guidelines and supplementary information I requested from the proponent have informed my assessment of the environmental effects of the project under the Environment Effects Act.

I thank the IAC for its considered report and advice. I also thank everyone who invested their time to make submissions and participate in the public hearing. I have considered all of the matters relevant to the environmental assessment of the project.

1.1. Purpose of this document

This document constitutes my assessment of the environmental effects of the project under the Environment Effects Act. This assessment represents the final step in the EES process and provides authoritative advice to decision-makers, the proponent and all other stakeholders on the likely environmental effects of the project, their acceptability and how the effects are to be addressed in relevant statutory decisions and the delivery of the project.

This assessment will inform the decisions required under Victorian law for the proposal to proceed. As the EES was undertaken as an accredited assessment process under the Bilateral Agreement with the Commonwealth under the *Environment Protection and Biodiversity Conservation Act 1999* (EPBC Act), my assessment will also inform the decision to be made by the Commonwealth Minister for the Environment and Water about whether, and under what conditions, the project will be approved under the EPBC Act.

1.2. Structure of the assessment

The structure of my assessment is as follows:

- Chapter 2 provides a brief description of the project;
- Chapter 3 refers to key relevant legislation;
- Chapter 4 addresses key matters for this assessment, as well as the project's proposed planning controls, environmental management framework (EMF) and other post-approval matters;
- Chapter 5 assesses the environmental effects of the project by environmental discipline;
- Chapter 6 presents my conclusions, including responses to the recommendations of the IAC;
- Appendix A contains my recommendations about the environmental management measures (EMMs); and
- Appendix B contains a consolidated assessment of impacts on matters of national environmental significance (MNES).

2. Project description

WIM Resource proposes to mine the Avonbank deposit approximately 15 km northeast of Horsham in northwest Victoria to produce a heavy mineral sands concentrate (HMC) (Figure 1). The EES described the project as involving mining the ore body to produce a HMC containing mainly zircon, titanium-rich mineral concentrate and minor amounts of rare earth products. Ore would be processed at a wet concentrator plant (WCP) to produce approximately 12.75 Mt of HMC over the life of mine. The HMC would then be transported by road to the Port of Portland for export overseas. Mining is proposed to occur 24 hours a day, 365 days a year. The mine life includes approximately one year for project construction, 30 years of active mining followed by five years of final rehabilitation and decommissioning. Rehabilitation would also be undertaken progressively over the life of the mine.

The proposed mining method involves open pit mining using conventional heavy earth moving methods and equipment. A moving hole mining method is proposed involving the return of tailings and overburden directly into the mined cell as mining advances. Mining is expected to intercept groundwater and dewatering will be required.

The project includes:

- development of a mineral sands mine;
- mining unit plant;
- wet concentrator plant;
- slurry pipelines;
- power and water supply infrastructure; and
- additional site facilities (such as a site office and workshops).

The EES addresses the effects of mining and processing mineral sands to produce HMC and transporting the HMC for overseas export from the Port of Portland.

The project's development extent is 3,546 ha. This includes:

- mining within a proposed mining licence area (hereafter referred to as the mining licence area) of 3,426 ha;
- secondary processing in the WIM base area (WBA) which is located outside the mining licence area and in the Wimmera Intermodal Freight Terminal (WIFT); and
- a minor utilities corridor where power and water infrastructure will extend from terminal stations to the WBA.

At any given time, project disturbance would be less than 400 ha as areas are progressively mined and rehabilitated.

The land is currently used for broadacre agriculture. WIM Resource would enter into commercial agreements with landholders or land may be purchased from landholders prior to the commencement of works.

The project location and project area for the proposal assessed in the EES process are shown in Figure 1. The project is described in more detail in Chapter 5 of the EES. Section 4.5 of this assessment discusses project alternatives.

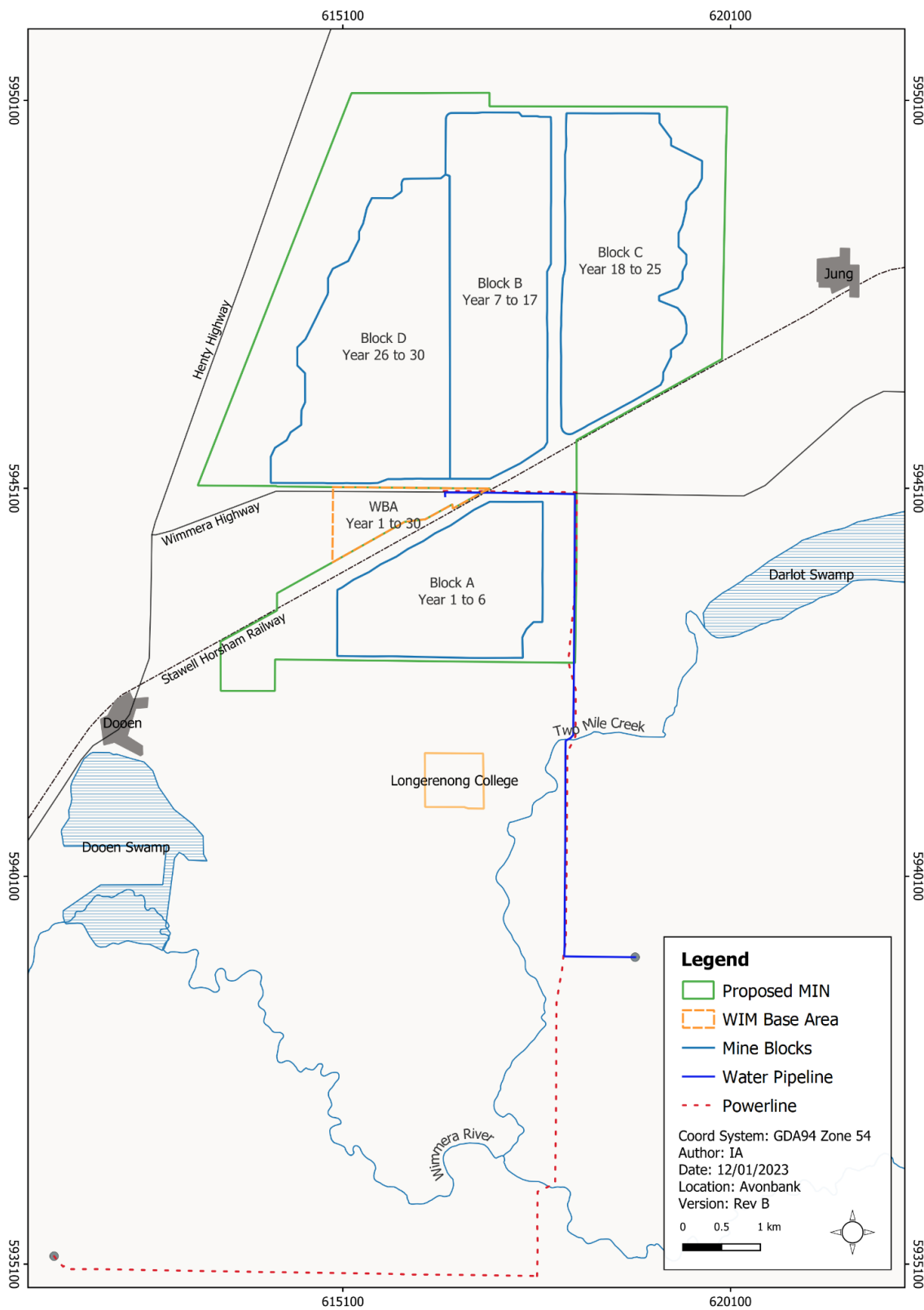


Figure 1. Project location and project area

3. Statutory processes

This section refers to key legislation relevant to my assessment and delivery of the project. WIM Resource require a variety of statutory approvals under Victorian and Commonwealth law before they can proceed with the project. My assessment under the Environment Effects Act will inform approval decisions under the *Mineral Resources (Sustainable Development) Act 1990* (MRSD Act), *Planning and Environment Act 1987* and the *Aboriginal Heritage Act 2006* as well as a range of other permits and consents. The project is also a controlled action requiring approval under the EPBC Act.

3.1. Environment Effects Act

The Environment Effects Act provides for assessment of proposed projects that are capable of having a significant effect on the environment. This project required assessment via an EES. Therefore, Section 8C of the Environment Effects Act applies and requires the relevant, notified decision-makers to consider my assessment before making approval decisions on the project.

Draft scoping requirements were exhibited for public comment between July and August 2020 and no submissions were received. In August 2020 the Minister for Planning issued final scoping requirements specifying the range of matters to be addressed in the EES. The former Department of Environment, Land, Water and Planning (DELWP) convened a technical reference group (TRG) for the project in accordance with standard EES practice to provide advice to the proponent and the former DELWP on the preparation of the EES.

The EES was prepared by WIM Resource and placed on public exhibition from 14 April to 26 May 2023. A draft PSA and work plan framework were also published as part of the exhibited EES. Planning Panels Victoria received 157 submissions on the exhibited EES and the draft PSA. Three of the submissions on the EES were from state and local government bodies.

On 10 May 2023 I appointed an inquiry under section 9(1) of the Environment Effects Act and an advisory committee under part 7, section 151(1) of the Planning and Environment Act. The inquiry and advisory committee (IAC) was appointed to review submissions and inquire into the environmental effects of the proposal, in accordance with its published terms of reference, which I approved on 6 February 2023.

The IAC held a directions hearing on 16 June 2023, followed by public hearings, held from 31 July to 24 August 2023. The IAC provided its report to me on 8 November 2023.

Having considered the IAC's report, on 19 December 2023 I wrote to the proponent requesting supplementary information needed to inform my assessment. On 1 August 2024, WIM Resource's submitted its response to this request for supplementary information (*Response to the Minister for Planning*).

The IAC report, along with the EES, its supporting technical reports, public y, tabled documents, relevant legislation, policy and guidelines and supplementary information I requested from the proponent has informed the preparation of this assessment of the environmental effects under the Environment Effects Act.

This assessment is the final step and output of the EES process. It makes findings and recommendations on the environmental effects of the proposed project, for consideration by the proponent and statutory decision-makers under Victorian law. Decision-makers must then consider this assessment before deciding whether and how the proposal should proceed. This assessment will also inform approval decisions under Commonwealth legislation outlined below.

3.2. Victorian statutory approvals

The project requires a number of Victorian statutory approvals, including:

- an approved work plan, mining licence and restricted Crown land consent under the MRSD Act¹;
- an amendment to the Horsham Rural City Council Planning Scheme to apply a Specific Controls Overlay (SCO) to secondary processing activities and ancillary infrastructure within the WBA in the WIFT and potentially, a

¹ In August 2023 the Mineral Resources (Sustainable Development) Bill 2023 passed both houses of Parliament. The legislative amendments will commence on 1 July 2027.

planning permit for the removal of native vegetation in the minor utilities corridor under the Planning and Environment Act; and

- an approved cultural heritage management plan (CHMP) under the Aboriginal Heritage Act.

Mineral Resources (Sustainable Development) Act

The project requires a mining licence under the MRSD Act. Based on the proponent's indicative project schedule provided in the EES, an approved work plan is required under the MRSD Act before commencing works associated with the project. However, the *Mineral Resources (Sustainable Development) Bill 2023* introduces reforms to how quarries and mineral resources activities will be regulated in Victoria. From 1 July 2027, the requirement to lodge work plans will be removed and replaced with a duty-based system focused on eliminating or minimising the risk of harm. Transitional arrangements also apply. Should the project be delayed, further engagement will be required with Resources Victoria to understand how the project would demonstrate compliance with the duty to eliminate or minimise risk of harm.

In the context of the current regulatory requirements under the MRSD Act, a work plan framework was published as Attachment 4 to the exhibited EES and sets out the regulatory framework that applies to work plans and the scope and approach to developing the work plan for this project. It was published as part of the exhibited EES to provide the community and other stakeholders with greater clarity on how the environmental effects of the project will be managed and how the project will be regulated.

Section 42(7) of the MRSD Act provides that a planning permit is not required for mining works and activities within the mining licence area if the proposal has been assessed through the EES process. Decisions about approving the work plan will be made under the MRSD Act following consideration of this assessment.

The work plan framework outlines that the mining licence and work plan includes mining of the mineral sands ore body, primary processing of the ore and all works incidental to mining and primary processing. Secondary processing activities and ancillary infrastructure within the WBA are proposed to sit outside the scope of the work plan and mining licence and would be regulated by the planning controls introduced through the PSA C84hors.

Planning and Environment Act

An amendment to the Horsham Rural City Council Planning Scheme is proposed by WIM Resource to allow for the development and use of land outside the mining licence area for secondary processing activities and ancillary infrastructure within the WBA in the WIFT. The proposed amendment would introduce an incorporated document into the planning scheme and apply a Specific Control Overlay (SCO) for the:

- secondary processing and ancillary activities;
- building and works required for mineral sands processing;
- waste management and associated activities;
- transport of materials and mineral sands to and from the project land;
- roads, road widening and road works; and
- removing, destroying and lopping trees and vegetation and stormwater drains/sumps, noise bunds, internal access tracks, tree screens and laydown yards within the WBA outlined in the SCO.

The draft amendment (C84hors) was included with the exhibited EES as Attachment 2. This provided an opportunity for the community and other stakeholders to comment on the draft amendment and the proposed planning controls. The proponent's draft amendment proposes to make the Minister for Planning the planning authority for this amendment, whereas the responsible authority for the WIFT, Horsham Rural City Council will be the responsible authority.

The project may also require a planning permit for the removal of any native vegetation inside the minor utilities corridor depending on whether the works to install and upgrade the infrastructure are undertaken by the proponent or a utilities provider. The IAC sought clarification from the proponent on whether a permit to remove native vegetation in the minor utilities corridor would be sought for the project. The proponent indicated that while an exemption could conceivably apply to works to install, upgrade and maintain water and power supply infrastructure if undertaken by a utilities provider, under clause 52.17-7 of the Horsham planning scheme, an exemption was not assumed in the EES and impacts of this

infrastructure on native vegetation were assessed². Any planning permit would be sought as required, once the detailed design of the pipeline and powerline are available and the extent of native vegetation removal is confirmed³.

Aboriginal Heritage Act

The Aboriginal Heritage Act stipulates that an approved CHMP must be prepared for works for which an EES is required. The project is situated on land for which Barengi Gadjin Land Council Aboriginal Corporation (BGLC) is the Registered Aboriginal Party (RAP) under the Aboriginal Heritage Act.

A draft CHMP (no. 17043) has been prepared for the project. The CHMP will be evaluated by BGLC.

3.3. Other Victorian statutory approvals

The project also requires a range of consents and permits, likely to include all the following:

- permit to discharge or deposit waste to an aquifer (A18 permit) and a permit for an on-site wastewater management system (A20 permit) under the *Environment Protection Act 2017* and associated *Environment Protection Regulations 2021*;
- licence under the *Radiation Act 2005* and approval of a number of radiation management plans;
- consent for mining on Crown land under the *Crown Land (Reserves) Act 1978* and *Land Act 1958*;
- consent to disturb known/registered historic sites if found under the *Heritage Act 2017*;
- licences to take and use surface water, construct bores and extract groundwater and a works on waterways permit under the *Water Act 1989*;
- licence(s) to construct water management dams under the *Water Act*;
- permit to remove listed flora and fauna from public land under the *Flora and Fauna Guarantee Act 1988* (FFG Act);
- permit to take or handle wildlife under the *Wildlife Act 1975*;
- consent to undertake works on roads and road closure, diversion and/or opening permits under the *Road Management Act 2004*; and
- permit to work across an existing railway line easement under the *Transport Integration Act 2010*.

Further information on some of these key consents and permits is provided below.

Environment Protection Act and Environment Protection Regulations

A permit under the Environment Protection Regulations 2021 is required for the deposition of waste (tailings) into the mine void and subsequent seepage into the aquifer. This is known as an A18 permit. The Environment Protection Authority (EPA) administers the Environment Protection Act.

A permit under the Environment Protection Regulations is also required to construct, install or alter an on-site wastewater management system with a design or flow rate of sewage not more than 5,000 litres a day. This is known as an A20 permit and it would be issued by Horsham Rural City Council.

Radiation Act

A licence under the Radiation Act is required for the handling and disposal of radioactive materials. The project also requires an approved radiation management plan and waste management plan. The Radiation Act is administered by the Department of Health.

² Tabled document 50

³ Proponent Part A submission, Tabled Document 23

3.4. Commonwealth statutory approval

In December 2019, WIM Resource referred the project to the Commonwealth (referral 2019/8586) for a determination on whether the project was a supp action under the EPBC Act.

On 3 July 2020, the project was determined to be a controlled action requiring assessment and approval under the EPBC Act because of its potential impacts on matters of national environmental significance (MNES): listed threatened species and communities (sections 18 and 18A) and nuclear actions (s21 and s22A). The project's impacts on MNES are assessed by this accredited EES process, in accordance with the bilateral agreement made between the Australian and Victorian governments under section 45 of the EPBC Act. Therefore, decisions about whether, and under what conditions, to approve the project under the EPBC Act are to be informed by this assessment.

As the nuclear action controlling provision was triggered, the impacts of all potential project activities on the whole of the environment need to be considered by the Commonwealth Minister.

My conclusions on the assessment of the potential impacts on MNES are set out in Appendix B.

Customs Act and Customs (Prohibited Exports) Regulations

An export permit under the *Customs (Prohibited Exports) Regulations 1958* is required for the export of radioactive material. The Customs Act and associated regulations are administered by the Commonwealth Department of Home Affairs.

4. Environmental assessment and management framework

This part of my assessment sets out the context and approach for assessing the environmental effects of the project, including the information used to inform my assessment of particular matters, as well as relevant aspects of the regulatory framework and the proposed environmental control regime that has been considered. I have also set out some key conclusions and findings on the project's effects.

4.1. Consideration of environmental effects

My assessment has been informed by consideration of the exhibited EES, public submissions, evidence and information tabled at the IAC hearing, the IAC's report and supplementary information I requested from the proponent. Legislation, policy, strategies and guidelines and the objectives and principles of ecologically sustainable development contextualise my assessment.

4.2. Supplementary biodiversity information

The IAC concluded that effects on flora, fauna and native vegetation were likely to be acceptable but that some biodiversity survey work and information provided by the proponent was inadequate. The IAC recommended that these issues be addressed by survey work conducted post approval, in stages, during project delivery. I do not support this recommendation for the reasons set out below.

The information provided in the EES, together with the information tabled at the IAC hearing by the proponent, and discussed by the IAC in its report, in my view did not provide consistent or sufficient information on the project's likely residual biodiversity impacts. Indeed, there remained uncertainties, inconsistencies and gaps in the assessment work that prevented my assessment of the project's effects. The IAC's recommendation to defer surveys does not address the need for sufficient information to inform my assessment and would also be inconsistent with the *Guidelines for the removal, destruction or lopping of native vegetation 2017*. Instead, I requested the proponent provide supplementary information to address key gaps in understanding on the project's effects on biodiversity values to inform my assessment. WIM Resource's response, incorporating a review of biodiversity surveys by its biodiversity advisor Nature Advisory, is set out in its *Response to the Minister for Planning*, provided 1 August 2024, available on the department's website.

While the supplementary information provided by the proponent has assisted in informing my assessment on the potential effects on biodiversity and native vegetation, and their likely significance and acceptability, some areas of residual uncertainty remain, particularly for predicted impacts in the minor utilities corridor. As outlined in Section 5.1 of my assessment, there is residual uncertainty about the presence of certain threatened species (including species of the *Vittadinia* and *Calotis* genera) and the EPBC Act listed threatened ecological community 'Natural Grasslands of the Murray Valley Plains'. This residual uncertainty is due to some gaps in flora and fauna survey work, issues with timing of some surveys and the introduction of new information after the EES was completed (including Technical Note 8 and the proponent commissioned peer review⁴). In some cases, the new information differed or called into question previous survey work and findings presented in the EES, and was not fully reconciled in the supplementary information provided. A further challenge has been the lack of clarity provided in the supplementary information or earlier biodiversity assessments on which species of *Vittadinia* and *Calotis* were recorded and are to be impacted by the project. As they were recorded at a genus rather than species level, there is residual uncertainty about predicted impacts on threatened and/or non-threatened species, particularly in the minor utilities corridor, and the significance of any such impact would vary according to how threatened they are.

My assessment considers the acceptability of likely residual impacts on biodiversity values separately for the mining licence area and the minor utilities corridor; I take a suitably precautionary approach where justified by any residual uncertainties. For the mining licence area, I consider that residual impacts on the FFG listed threatened ecological community (TEC) 'Northern Plains Grassland', which is associated with the EPBC Act listed Natural Grasslands of the Murray Valley Plains TEC, are likely to be very significant. This is due to the large extent of the FFG listed community

⁴ Tabled documents 57 and 42

along the Greenhills Road reserve, the quality of this vegetation and connectivity that this vegetation within the Road reserve provides for this landscape, between key features such as the Yarriambiack Creek in the east and Dooen Swamp in the west. Removal of this vegetation along the Greenhills Road reserve is likely to cause significant and unacceptable impacts to this FFG listed threatened community, as well as the other biodiversity values it supports, such as the noted *Vittadinia* records and other protected species noted to occur along this roadside. Given this, I recommend that the project avoid clearing this area and retain Greenhills Road reserve, in order for project impacts on this TEC to be reduced to acceptable levels.

Noting that the proponent has indicated that avoiding Greenhills Road and realigning the mining plan would result in increased agricultural impacts on one property and visual impacts on several dwellings⁵, I also recommend a new EMM to require that any change to the mine layout or sequencing to avoid clearing Greenhills Road reserve and impacts to the TEC addresses the GED. Should changes to the mine layout or sequencing result in new or increased impacts to those reported in the EES, these should be discussed with EPA and other relevant statutory authorities to ensure that acceptable environmental outcomes can still be achieved.

Based on the conclusions of the supplementary information and my recommendation that the project avoid clearing Greenhills Road reserve, I consider that significant impacts on threatened *Vittadinia* species in the mining licence area are unlikely.

In the event that some of the individuals proposed to be removed in the mining licence area are identified as the threatened species of *Vittadinia*, this can be considered in detail by the relevant regulator (Department of Energy, Environment and Climate Action (DEECA) Grampians) through the application for the consent/permit needed under the FFG Act to take protected flora. Any additional survey work that is needed for the permit application should examine the residual uncertainties associated with identifying the relevant species in this area.

For the minor utilities corridor, I consider that some of the residual impacts on threatened biodiversity values are likely to be significant including for Weeping Myall, and several flora species listed under the FFG Act, such as *Calotis* and *Vittadinia*. Consistent with the IAC, I consider that the project has not fully examined the potential for some threatened flora and fauna to be present within the minor utilities corridor, and therefore the potential for some threatened ecological values to be impacted by the project. As such, I recommend a number of changes to EMMs as well as new EMMs to address these uncertainties and help ensure appropriate environmental outcomes for the delivery of components of the project in the minor utilities corridor. This includes validation surveys for some threatened flora and fauna in the minor utilities corridor and further surveys to address residual gaps, to enable final siting and alignment of infrastructure and construction works in the minor utilities corridor to effectively avoid and minimise impacts to these biodiversity values. I also recommend that the proponent prepare a design management document to demonstrate how the siting and design of the infrastructure and constructions works in the minor utilities corridor meets the EMMs (consistent with the recommendations of this assessment) and can achieve acceptable environmental outcomes for some key environmental values. The additional survey work and design management should be undertaken by the proponent ahead of the relevant approvals/ consents being issued or be required as a condition of primary approval needed for the minor utilities corridor.

4.3. Assessment evaluation objectives

To provide an integrated structure for this assessment, key aspects of legislation and statutory policy are reflected in evaluation objectives that were set out in the EES scoping requirements. My assessment has been made in reference to these evaluation objectives (Table 1).

These objectives are derived from the evaluation objectives included in the scoping requirements for the EES and used by WIM Resource in its assessment of environmental effects within the EES. The inquiry also considered the project's effects having regard to the evaluation objectives.

⁵ WIM Resource Response to the Minister for Planning, 31 July 2024

Table 1: Assessment evaluation objectives

Evaluation objective	Relevant section of this report
Resource development – <i>achieve the best use of available mineral sands resources, in an economically and environmentally sustainable way.</i>	5.9, 5.10, 5.11
Social, land use and infrastructure – <i>minimise adverse social, land use and infrastructure effects.</i>	5.3, 5.4, 5.9
Amenity and environmental quality – <i>protect the health and wellbeing of the community, and minimise effects on air quality, noise, visual and social amenity.</i>	5.5, 5.6, 5.7, 5.8, 5.11
Cultural heritage – <i>avoid or minimise adverse effects on Aboriginal and historical cultural heritage.</i>	5.11
Biodiversity and habitats – <i>avoid, minimise or offset adverse effects of the project on biodiversity values including native vegetation, listed threatened species and communities and habitat for these species consistent with state and Commonwealth policies.</i>	5.1, Appendix B
Catchment values – <i>minimise effects on water resources and on existing and potential future beneficial and licensed uses of surface water, groundwater and related catchment values over the short long-term.</i>	5.2

4.4. Management of environmental effects

I acknowledge that the project will generate both positive and negative environmental effects. A sound regulatory framework and environmental control regime is needed to ensure that adverse effects of the project are effectively mitigated and managed. I have considered key elements of that regime, described below, when assessing the project's environmental effects.

This section describes the planning controls and environmental governance arrangements proposed for the project and my findings in relation to these. The EES proposes an environmental management regime to be given statutory effect through the:

- MRSD Act: mining licence and work plan, including EMMs;
- Planning and Environment Act:
 - WBA – proposed PSA, to introduce an Incorporated Document, including conditions/clauses, such as requiring an EMF and Environmental Management System (EMS);
 - minor utilities corridor - planning permit(s) for native vegetation removal, if required, and conditions and relevant EMMs; and
- various other licences, consents and management plans required under legislation such as the Aboriginal Heritage Act, Environment Protection Act, FFG Act, Radiation Act, Water Act and Road Management Act.

The primary approvals and statutory mechanisms are described in and give effect to the EMF, together with management plans and mitigation measures. These are outlined further below.

Requirements for the mining licence area

As outlined in Section 3.2, the project requires a mining licence and an approved work plan (or equivalent under the new duty-based system) under the MRSD Act. The EMMs that form part of the EMF and relate to the mining licence area will be given statutory weight through the work plan and mining licence or equivalent approval documents should the new MRSD Act duty-based system apply to this project.

Permits under the FFG Act will also be required to remove any protected or listed species in the mining licence area. My recommendations for further biodiversity survey work in the mining licence area should be used to inform these applications, except where indicated in this assessment.

Planning controls for WIM Base Area

An amendment to the Horsham Rural City Council Planning Scheme is proposed to facilitate the project outside of the mining licence area, to provide comprehensive statutory planning controls for infrastructure and works associated with mineral processing and related activities, on land within the WIFT referred to as the WBA.

A draft amendment (Amendment C84hors to the Horsham Rural City Planning Scheme) was prepared by the proponent in consultation with relevant agencies and included with the exhibited EES (Attachment 2). The amendment proposes to introduce an Incorporated Document through a schedule to a Specific Controls Overlay (SCO). The SCO will apply to works on land within the WBA to permit use and development for mineral sands processing and associated infrastructure without the need for additional planning permits.

In broad terms, the draft amendment seeks to:

- facilitate the use and development of the project in a timely, coordinated and consistent matter;
- provide for a single, consolidated planning control;
- establish a framework to manage environmental effects during construction and operation; and
- ensure the project can be planned with certainty.

The proponent's draft amendment proposes to:

- insert an Incorporated Document into the Horsham Rural City Council Planning Scheme to allow the use and development of land for the project in accordance with the specific controls or clauses in the incorporated document; and
- apply the Specific Controls Overlay and Schedule 1 (SCO1) to the land required for the project.

The IAC was appointed both as an Inquiry under the Environment Effects Act to assess the environmental effects of the project and as an Advisory Committee under the Planning and Environment Act to provide me with advice as to the content and structure of the proposed amendment.

This assessment will form part of the consideration of the amendment, at a later stage, when the proponent submits that final form of the amendment for formal consideration under the Planning and Environment Act, on whether or not that planning approval should proceed. The IAC has made recommendations on the draft amendment. I have considered those recommendations in the context of this assessment of the environmental effects of the proposed works and the manner in which those environmental effects should be mitigated.

Strategic assessment of the draft amendment (PSA)

Ministerial Direction No. 11 (MD No. 11) – *Strategic Assessment of Amendments* requires a planning authority (or proponent) to evaluate and document how an amendment addresses specific strategic considerations. Planning Practice Note 46 (PPN46) – *Strategic Assessment Guidelines* provides a consistent framework for preparing and evaluating a proposed PSA consistent with MD No. 11. The draft PSA published with the exhibited EES included an Explanatory Report for the proposed WBA to explain the purpose, effect and strategic basis for the amendment and address the matters set out in MD No. 11.

The IAC was generally satisfied that the project aligns with principles of Ecologically Sustainable Development and provides a balanced approach to managing environmental effects for net community benefit.

The Explanatory Report describes why the amendment is needed. My assessment of the acceptability of the application of the PSA process for the WBA and its consistency with State and local planning policy is provided in Section 5.3 (Land Use and Planning).

I generally support the IAC's views on both the merit and approach to the PSA for this component of the project. However, the final form and content of the PSA, when submitted for a decision under the Planning and Environment Act, will need to adequately respond to whether the final form of the PSA results in a net community benefit. This should be considered in the context of this assessment and the IAC report, and the environmental, social and economic effects of the PSA, using the EES and other relevant documentation as appropriate.

Incorporated Document (Secondary processing and ancillary infrastructure)

In this assessment, I have considered the IAC's recommendations on the draft Incorporated Document in the context of the environmental effects associated with the proposed WBA works, their acceptability and how those environmental effects might be avoided or mitigated. Subsequent consideration of a decision on whether, and on what terms, the planning approval of the WBA should proceed, is still required under the Planning and Environment Act.

The draft Incorporated Document was progressively updated by the proponent throughout the hearing in response to submissions and evidence presented. Parties were given the opportunity to provide written comments on the 'Final day' version⁶ following the close of the hearing. The proponent then tabled a 'Day 4' version⁷ of the Incorporated Document, which was only subject to review by the IAC. The IAC provided their recommended version of the Incorporated Document as Appendix H of the IAC report.

Submitters, including Council, raised several issues with the Incorporated Document including:

- request for several additional management plans to be conditioned;
- request for the preparation and approval of a Development Master Plan, in addition to the Development Plan, to account for staged development and approval;
- to require the use and development of the WBA be carried out in accordance with the EMF and Environmental management plan (EMP), and for the EMP to include the full list of EMMs and monitoring requirements;
- introduction of a requirement for the operator to prepare an EMS that conforms to AS/NZS ISO 14001:2006;
- introduction of various environmental audit requirements and compliance reviews;
- provision of a cessation date for mining and processing activities in place of an end date of the Incorporated Document; and
- implementation of the expiry condition based on the issue of the Statement or Certificate of Environmental Audit.

The proponent accepted various drafting changes proposed through submissions. These included amending the condition relating to the environmental audit at the conclusion of the project, and conditions of the Decommissioning Plan. Of note, the proponent proposed wording in its 'Day 4' version of the Incorporated Document for any plan required by the Incorporated Document to be consistent with the EMF, except where inconsistent with the Minister's assessment to be issued under the Environment Effects Act. The IAC supported these changes, as do I.

In its preparation of the 'Day 4' version of the Incorporated Document, the proponent did not accept some of Council's suggested changes for the following reasons:

- it considered reference to the EMS was not appropriate in an Incorporated Document and the requirement was captured through the conditions relating to the EMF (EMM SE-02). The proponent noted an EMS is an operational system established by the proponent 'rather than a regulatory tool';
- it did not consider the project lends itself to a Development Master Plan. The proponent also noted that the staging sub-condition included in the development plan condition, adequately addresses any staging (if proposed); and
- the changes to expiry of the control as this is already covered by the condition which says the controls expire after issue of an environmental audit statement at the conclusion of the project.

The IAC accepted that the EMS is embedded in the EMF and therefore does not require specific reference in the Incorporated Document. However, the IAC recommended amending Clause 5.6 of the Incorporated Document to require that the EMP reflect the EMS requirements (as detailed in the EMF). I support this recommendation. Implementation and review requirements associated with the EMF are further discussed below under Environmental Management Framework.

The IAC noted that there are a number of checks and balances in the expiring clause in the 'Day 4' version of the Incorporated Document. These include conditions related to commencement of development, use of the land and expiration of controls after an environmental audit is issued following decommissioning and closure. The IAC found that

⁶ Tabled document 148

⁷ Tabled document 149

these adequately respond to the issues raised and no further changes to the expiry clause were needed. I support these findings.

Management Plans Required by the Incorporated Document (Secondary Consents)

The proponent's 'Final Day' version of the Incorporated Document included the following plans to be prepared and approved by the relevant responsible authority:

- Development Plan;
- Construction Management Plan;
- EMP;
- Noise and Vibration Management Plan (NVMP);
- Native Vegetation Management Plan. The title of this plan was subsequently updated to Flora and Fauna Management Plan with a sub-condition for an Offset Management Plan;
- Traffic Management Plan (TMP); and
- Fire Management Plan.

In addition, the proponent introduced a new condition for a Compliance Assessment Plan to address Council's proposed conditions relating to Auditing and Review requirements.

Council supported the inclusion of these plans, as did the IAC. I agree that the above plans should form conditions of the Incorporated Document as these planning controls appropriately address specific environmental effects identified in the EES. As noted previously, in its final submission on the proponent's Incorporated Document, Council indicated that several additional management plans should be conditioned in the Incorporated Document. Council's request for these conditions were considered by the proponent and the IAC. My assessment in relation to these management plan conditions is outlined in Table 2 below.

Table 2: Incorporated Document – additional management plans requested by Council

Council's proposed management plan	Proponent's Day 4' Incorporated Document	IAC findings and recommendations	Assessment
Site Decontamination and Rehabilitation Plan	Decommissioning Plan, including site decontamination and rehabilitation	The IAC supported the proponent's approach of including decontamination and rehabilitation matters in the Decommissioning Plan.	I agree with the IAC.
Green Travel Plan	Not supported.	The IAC agreed with Council that a Green Travel Plan should be included as a condition in the Incorporated Document, consistent with the requirements of TM-03.	I agree with the IAC. My consideration of the IAC's findings in relation to this matter is further detailed in Section 5.4 (Traffic and Transport).
Air Quality Management Plan (AQMP)	Not supported. The proponent considered the EMM requirement for an AQMP adequately addressed this matter.	The IAC's recommended version of the Incorporated Document includes a condition to require an AQMP to be prepared to the satisfaction of the responsible authority in consultation with Earth Resources Regulation and the EPA.	I agree with the IAC.
Drainage Management Plan	Not supported. The proponent considered the EMP (Clause 5.6) addresses drainage via the EMF surface water quality EMMs (i.e. requirement	The IAC did not specifically respond to this item in its report. However, it noted that its recommended version of the Incorporated Document [Clause 5.4d xi)] includes a requirement for the location and construction details of drainage works to be included within the Development Plan.	I agree with the IAC that the version of the Incorporated Document presented in its report, along with the proponent's proposed EMM requirement for a stormwater management plan, are adequate to address matters relating to drainage management.

Council's proposed management plan	Proponent's Day 4' Incorporated Document	IAC findings and recommendations	Assessment
	for a Stormwater Management Plan).		My consideration of the IAC's findings in relation to surface water management are detailed in Section 5.2 (Surface Water and Groundwater).
Development Plan Master Plan	Not supported. The proponent noted that the staging sub-condition included in the Development Plan condition, adequately addresses any staging (if proposed).	The IAC recommended amending Clause 5.4(b) to provide for a Development Plan Master Plan if the Development Plan is to be approved in stages. The IAC supported this approach to assist Council, other authorities, stakeholders and the community to understand the complete plan for the WBA.	I support the IAC's recommendation and propose drafting of Clause 5.4 b) Development Plan Master Plan, noting this condition should only be used if the proponent seeks approval for the WBA in stages.
Infrastructure Plan	Not supported. The proponent noted that an additional plan requiring these matters would be duplicative as they would be addressed through various plans already required by the control.	The IAC did not comment on the Council's recommended inclusion, nor the proponent's exclusion, of an Infrastructure Plan condition.	In reviewing the IAC's recommended changes to the Incorporated Document, I have found that most of the requirements listed by Council (except for the extension of the rail siding) are met through the Development Plan, TMP and Construction Management Plan. As detailed in Section 5.4 of this assessment, I do not support the IAC's recommended changes regarding allowance for provision of required ancillary rail infrastructure [5.4 d) iii)] as this assessment indicates that the environmental effects of transporting HMC by road can be acceptably managed.

The IAC also noted that as mining activities are proposed to be undertaken over 36 years, it is important to allow for any changes in regulations, knowledge, equipment or emerging matters that may change for each mining stage. I generally agree with the IAC's recommendation that each management plan required by the EMF as well as the Incorporated Document be reviewed and updated at least every five years prior to the commencement of each mining stage or as informed by each audit, whichever is the lesser timeframe, to ensure compliance with any updated approval or regulatory instruments (Condition 5.15 of the IAC's recommended version of the IC). Further to this, the corresponding EMMs should include specific requirements on when they will be reviewed and updated, to assist in providing confidence that management plans will continue to be adapted during the life of the project based on any changes to regulatory requirements and/or operational factors.

The IAC recommended that the draft PSA C84hurs to the Horsham Rural City Planning Scheme be approved subject to their revisions to the Incorporated Document to manage identified environmental effects. In summary, I consider that the broad planning framework recommended by the IAC with revisions made in accordance with my assessment would be appropriate to facilitate the project, while minimising environmental effects. As I have noted above, a subsequent consideration of a decision on whether, and on what terms, the planning approval of the WBA should proceed, is still required under the Planning and Environment Act.

Requirements for the minor utilities corridor

As for the mining licence area, permits under the FFG Act will be required in the minor utilities corridor to remove any protected or listed flora species, and offsets will be required for any native vegetation removed. The recommendations from this assessment for further biodiversity survey work in the minor utilities corridor and a design management

document, should be used to inform these applications, except where indicated in this assessment. The design management document will enable demonstration of how the design of the infrastructure and works required for the project in the corridor meet the recommendations set out in this assessment and can achieve an acceptable balance of environmental outcomes, consistent with the findings on this assessment.

I note that there is uncertainty on whether the proponent or utilities providers will install and upgrade infrastructure in the minor utilities corridor as a part of this project, and therefore whether a planning permit for native vegetation removal will be required for some or all of the removal. Should the proponent undertake these works and a planning permit be required, my recommendations for further survey work and a design management document should be used to inform this permit application. Should the utilities provider undertake these works, I note that they will be required to develop a management plan for DEECA's approval which demonstrates how they will avoid and minimise impacts on native vegetation, and meet the recommendations in this assessment, prior to any exemption under Clause 52.17-7 being considered acceptable.

Environmental management framework

A proposed EMF was presented in Chapter 24 of the EES, which outlines the key environmental management documentation proposed to be developed for the project and the associated review and environmental reporting requirements. The EMF also provided a consolidated list of the proposed EMMs and identified the key project approvals and compliance requirements that would apply. The proponent tabled the EMF to the IAC as exhibited in the EES⁸. It then tabled a 'Day 1' version⁹, 'Day 2' version¹⁰, 'Final Day' version¹¹ and 'Day 4' version¹².

While the IAC found that the 'Day 4' version of the proponent's EMF was appropriate subject to its detailed recommendations on individual EMMs, it also recommended that the proponent undertake further refinement of the EMF and EMMs to reduce repetition and improve clarity. I agree with the IAC's recommendations, except where I have made other recommendations in Section 5 and appendices A and B of this assessment. I also support concerns raised in EPA's submission¹³ that the wording of some EMMs in the EMF lack specificity, particularly when compared against their wording in the EES chapters. This limits the ability of the EMMs to ensure risk of harm is minimised in accordance with the EPA's General Environmental Duty (GED) and other obligations under the Environment Protection Act. While the wording of some of these EMMs was clarified through the proponent's updated versions of the EMF tabled at the inquiry, I consider that further refinement is needed to ensure that the EMMs are specific and measurable, in line with EPA's recommendation.

I also consider that the 'work area' that relates to each EMM requires greater definition and refinement in the EMF to improve clarity and better respond to some of the recommendations in this assessment. While none of the EMMs in the proponent's 'Day 4' version of the EMF applied specifically to the minor utilities corridor some of the new EMMs recommended in my assessment only apply to this corridor and have been noted as such in my suggested amendments to the EMF in Appendix A.

As outlined above, the IAC recommended adding introductory text to Section 24.7.1 of the EMF to require that each management plan in the EMF and Incorporated Document be reviewed and updated at least every five years prior to the commencement of each mining stage or as informed by each audit, whichever is the lesser timeframe, to ensure compliance with any updated approval or regulatory instruments. The IAC also recommended removing reference to review requirements from individual EMMs for management plans. While I agree with the intent of the IAC's recommendations and support the proposed inclusion of text in Section 24.7.1 of the EMF, I also consider that each of the individual EMMs relating to management plans should include specific requirements on when they will be reviewed and updated to assist in providing stakeholders with greater confidence that management plans will continue to be

⁸ Tabled document 8

⁹ Tabled documents 47 and 48

¹⁰ Tabled documents 103 and 104

¹¹ Tabled documents 130 and 131

¹² Tabled documents 146 and 147

¹³ Submission number 114

adapted during the life of the project based on any changes to requirements and/or operational experience. This is discussed further in Section 5 of this assessment.

The IAC also recommended changes to EMM SE-02 to require that the EMS establish a program of review for management plans specified in the EMF for all project areas, including the WBA and be reviewed in response to any relevant changes to AS/NZS ISO 14001:2016 Standard 'Environmental management systems – Requirements with guidance for use'. I support these amendments and discuss additional changes to EMM SE-02 recommended by the IAC and in Section 5.8.

As outlined above, the EMMs will be given statutory weight through the various conditions of approval that apply to the project. These include but are not limited to the mining licence and work plan (or equivalent under the MRSD Act duty-based framework for the mining licence area), PSA (WBA), planning permits for native vegetation removal (minor utilities corridor) and permits under the FFG Act to take protected flora (mining licence area and minor utilities corridor).

Further investigations

While I am largely satisfied that the environmental effects of the project have been adequately identified and assessed through the EES, IAC report, documents tabled at the hearing and the supplementary information, there are residual uncertainties. I note the IAC made recommendations for further biodiversity survey work which I have refined through my assessment and in some instances, recommended additional biodiversity surveys. I am satisfied that these further investigations are not needed to inform this assessment under the Environment Effects Act on the acceptability of the project's environmental effects as outlined in Section 5.1 of this assessment. However, they should inform any relevant approvals and secondary consents required for the project.

Environment Protection Act 2017

In addition to the above approvals and associated regulatory instruments, the project must comply with the relevant permissions under the Environment Protection Act and comply with the duties set out in this, notably the GED.

The GED requires that 'a person who is engaging in an activity that may give rise to risks of harm to human health or the environment from pollution or waste must minimise those risks, so far as reasonably practicable.'¹⁴

As outlined above, in its submission¹⁵ EPA suggested that the EMMs in the EMF be redrafted to be more specific and measurable to assist in ensuring the risk of harm is minimised in accordance with the GED and other obligations under the Environment Protection Act. While the IAC did not comment on this specific issue, as outlined above, it recommended changes to the EMF to ensure that approvals can adapt to changes in regulations and a dynamic approach to managing risks. I agree with the EPA that further refinement of these EMMs is required. Section 5 discusses a range of specific changes to EMMs recommended by the IAC and in my assessment.

4.5. Consideration of project alternatives

As set out in the scoping requirements and the EES procedures and requirements issued by the former Minister for Planning under the Environment Effects Act, this EES was required to describe and assess effects of project alternatives. This needed to include a comparative assessment of the environmental effects of relevant feasible alternatives, as well as an explanation of why the preferred alternative was selected.

Chapter 3 of the EES discussed project alternatives considered for the mining method, layout, HMC transport, power and water supply, rehabilitation and closure and vegetation removal. It also included a discussion of the 'no development' option. The key project alternatives discussed by the IAC relate to the use of rail rather than road to transport HMC between the WBA and the Port of Portland and alternatives to avoid native vegetation removal on road reserves.

¹⁴ Environment Protection Act, s25(1)

¹⁵ Submission no. 114

The IAC heard submissions from Council, Rail Freight Alliance and other submitters that expressed strong support for the use of rail over road for the transport of HMC once funding for the Maroona to Portland rail line is committed and the necessary upgrades undertaken to the line. The IAC indicated that it was satisfied with the alternatives assessment of rail in EES Chapter 3 and found that subject to its recommendations, it is currently not appropriate to require the project to transport HMC by rail due to the lack of suitable infrastructure, but the option should continue to be investigated and its feasibility assessed should funding be committed. As outlined in Section 5.4 of this assessment I agree with the IAC that it is not appropriate to require that the project transport HMC by rail at this time due to the lack of suitable infrastructure. However, as this assessment indicates that the environmental effects of transporting HMC by road can be acceptably managed, I cannot support the IAC's recommendations to require that the feasibility of rail be assessed, and that the WBA provide for future rail infrastructure. Noting that transport by rail has the potential for reduced environmental effects compared to road transport and strong support from Council and other stakeholders, I would encourage the proponent to continue to explore this option in consultation with Council and the Department of Transport and Planning.

Alternatives to avoid native vegetation removal on road reserves, including DEECA Grampians concerns that the EES did not adequately address the avoid and minimise requirements for impacts to native vegetation, particularly for the mining licence area, and the IAC's findings, are discussed further in Section 5.1 of this assessment.

Section 5 of my assessment focuses on the preferred project as presented in the EES.

5. Assessment of environmental effects

It is my assessment that except for biodiversity effects, on balance, the environmental effects of the project are well understood and carefully considered in the EES and inquiry processes. In relation to biodiversity effects, supplementary information was needed to inform my assessment of the project's effects on biodiversity values and their acceptability.

Having now reviewed this supplementary information from the proponent, the IAC report, EES submissions and documents tabled at the hearing it is my assessment that the project can meet the EES evaluation objectives, and have acceptable environmental effects, subject to project modifications recommended in this assessment and implementation of EMMs endorsed by the IAC and refined through this assessment. As outlined in sections 4.2 and 5.1 of this assessment, this is based on the project retaining the Greenhills Road reserve in the mining licence area and changes to EMMs to require the completion of further survey work for some specific threatened flora and fauna species in the minor utilities corridor to help ensure residual impacts are avoided and minimised.

I also recommend that the proponent develop a design management document to demonstrate how the siting and design of infrastructure and construction works in the minor utilities corridor meets the amended EMMs, as outlined in this assessment, and therefore ensure acceptable environmental outcomes are indeed achieved.

While the temporary change in land use from agriculture to mining across the mining licence area has the potential to give rise to several environmental effects, I consider that on balance, implementation of the EMMs, as set out in Appendix A of my assessment, provide a sound framework for managing these effects.

The IAC made several findings and recommendations in relation to the project and its effects. My response to its findings and recommendations, along with my assessment of the environmental effects of the project are detailed in the sections below.

Section 6 provides my main conclusions and recommendations about the environmental effects of the project and responds to the IAC's key recommendations. Appendix A summarises my recommendations for the EMMs. My findings in relation to MNES are provided in Appendix B.

5.1. Biodiversity

Evaluation objective

Avoid, minimise or offset adverse effects of the project on biodiversity values including native vegetation, listed threatened species and communities and habitat for these species consistent with state and Commonwealth policies.

Assessment context

Biodiversity effects are addressed in Chapter 21 Flora and Fauna and Technical Appendix P Flora and Fauna, with supporting information provided in Chapter 16 Surface water, Chapter 17 Groundwater, Appendix K Surface water assessment and Appendix L Groundwater assessment of the EES. Biodiversity effects are discussed in Chapter 12 of the IAC report. WIM Resource has proposed 11 EMMs to deal with biodiversity effects (eight avoidance and mitigation measures and three monitoring measures) and nine of these have been the subject of recommendations by the IAC (seven avoidance and mitigation measures and two monitoring measures). The IAC further recommended the addition of one EMM (FD-0D).

The proponent commissioned a peer review of biodiversity assessment work conducted for the EES and tabled the findings at the hearing¹⁶. The peer review was also informed by additional site inspections and validation surveys in June 2023 after completion of the EES. The proponent also commissioned an additional field survey after completion of the EES and tabled the findings at the hearing¹⁷. As noted in section 4 of this assessment, following receipt of the IAC

¹⁶ Expert Witness Statement of Brett Lane, Tabled Document 42, Proponent

¹⁷ Technical Note 8, Tabled Document 57, Proponent

report I sought supplementary information from the proponent on biodiversity matters, necessary to inform my assessment of these effects. The proponent provided that supplementary information in August 2024 and this is relied upon, alongside other EES material, as set out below in my assessment of biodiversity related effects.

Several potential impacts on biodiversity values were examined through the EES and IAC hearing, including:

- ground disturbance likely to result in the loss and degradation of native vegetation and/or habitat for threatened flora and fauna species and communities listed under the EPBC Act and/or FFG Act;
- project activities such as trenching and vehicle movements and related effects which could result in direct and indirect impacts on threatened flora and fauna species and communities;
- mining and pit dewatering which could result in altered groundwater conditions affecting groundwater dependent ecosystems (GDEs);
- threatening processes under the FFG Act, including land clearance, habitat fragmentation, and loss of coarse woody debris;
- introduction of hazards to fauna that have the potential to lead to displacement, entanglement, entrapment, injury or death and/or changes to noise, lighting and vibration in areas of retained habitat; and
- indirect effects to vegetation and habitat adjacent to operational areas related to placement of stockpiles, soil compaction, dust, introduction or spread of weeds, surface water run-off and changed hydrology.

Discussion

Native vegetation

The project would occur in a highly modified agricultural region that has been largely cleared of native vegetation. The EES recorded 28.50 ha of native vegetation and 170 trees (36 small scattered trees, 85 large scattered trees and 49 large trees in patches) within the development extent. Ecological vegetation classes (EVCs) recorded within the development extent included; Black Box Lignum Woodland (EVC 663), DELWP Mapped Wetland (ID 19053, 19051), Floodplain Riparian Woodland (EVC 56), Plains Grassland (EVC 132), Plains Savannah (EVC 826_62), Plains Woodland (EVC 803), Red Gum Swamp (EVC 292) and Riverine Chenopod Woodland (EVC 103_62).

The EES identified that the total extent of Plains Grassland (EVC 132) within the minor utilities corridor was 0.65 ha, although that is inconsistent with the assessed residual impact in the EES of 1.15 ha within this same area. For the purposes of this assessment, it is assumed that 1.15 ha of Plains Grassland is present within the minor utilities corridor.

The EES identified that the project would result in the removal of a total of 11.80 ha of native vegetation, including 0.17 ha of DELWP Mapped Wetland (ID 19053) and 59 trees (43 large scattered trees, 14 small scattered trees and 2 large trees in patches). Some 11.63 ha of the native vegetation to be removed was assessed as EVCs with a bioregional conservation status of endangered within the Wimmera region, as summarised in Table 3 below.

Table 3: EES summary of residual impacts to EVCs within the development extent

EVC	Bioregional Conservation Status	Residual impacts	Residual impacts	Residual impact total (ha)
		MIN and WBA	minor utilities corridor	
Black Box Lignum Woodland (663)	Endangered	0.35	-	0.35
DELWP Mapped Wetland (19053)	N/A	-	0.17	0.17
Plains Grassland (132)	Endangered	9.56	1.15	10.71
Plains Savannah (826)	Endangered	-	0.23	0.23
Riverine Chenopod Woodland (103_62)	Endangered	-	0.34	0.34
Total				11.80

Field surveys and assessments commissioned after completion of the EES have since increased and modified the assessed extent of native vegetation to be removed by the project. Technical Note 8 identified that previously mapped Riverine Chenopod Woodland (EVC 103) patches along Tralee Lane and Two Mile Creek Road were re-assessed as Plains Grassland (EVC 132) and two additional areas of native vegetation were identified. Technical Note 8 concluded that through the revised native vegetation mapping, a total of 12.20 ha of Plains Grassland (EVC 132) would be impacted by the project.

The flora and fauna peer review identified an additional 3.213 ha of Plains Grassland (EVC 132) that would be impacted by the project and revised the total extent of native vegetation removal for the project to 17.990 ha.

The supplementary information reconciled the findings of these assessments and concluded that the project would result in a total removal of 17.818 ha of native vegetation (patches and trees). A summary of the residual impacts to ecological vegetation classes, as clarified in the supplementary information is provided in Table 4. The supplementary information concluded that the project would result in a residual impact to 45 trees (32 large scattered trees, 11 small scattered trees, and 2 large trees in a patch).

Table 4: Supplementary information summary of residual impacts to ecological vegetation classes within the development extent

EVC	Bioregional Conservation Status	Residual impacts	Residual impacts	Residual impact total (ha)
		MIN and WBA (ha)	minor utilities corridor (ha)	
Black Box Lignum Woodland (663)	Endangered	0.35	-	0.35
DELWP Mapped Wetland (19053)	N/A	-	0.17	0.17
Plains Grassland (132)	Endangered	11.97	2.75	14.72
Plains Savannah (826)	Endangered		0.23	0.23
Total				15.47

Adequacy of surveys

The EES was informed by a combination of desktop flora and fauna assessments and field surveys. The EES noted that additional surveys would be needed to address some gaps in information. For example, it noted that native grassland values would need to be validated during the appropriate season (spring-summer), as some field data collected to inform the EES was up to five years old (by the time the proponent finalised the EES for exhibition). Some validation to inform the EES data had also been completed out of season in June 2022. The EES also identified that a limitation of the survey work was a lack of access to some areas of private land in the mining licence area.

Technical Note 8 documented the results of native vegetation validation surveys undertaken in December 2022 after the EES was completed. It recorded additional patches of native vegetation and an increased impact on Plains Grassland (EVC 132) compared to the exhibited EES.

The peer review commissioned by the proponent documented numerous additional areas of degraded native vegetation, and in some cases increased extent of habitat zones in the development extent compared to the EES. The peer review concluded that the difference in native vegetation extent and occurrence compared to the EES was due to natural variability in vegetation condition between surveys. It also concluded that the EES had accurately and comprehensively described the native vegetation potentially affected by the project.

In its submission to the IAC, DEECA Grampians Region (DEECA Grampians)¹⁸ recommended that due to the discrepancy between the EES and peer review on the total vegetation mapped and proposed to be removed by the project, an updated site assessment should be undertaken prior to project approval to ensure reliable native vegetation mapping was used to confirm required offsets. DEECA Grampians also recommended that the project area be ground-truthed prior to project approval and noted that its recommendations were consistent with planning permit requirements set out in the *Assessor's Handbook*¹⁹.

The IAC concluded that surveys conducted for the EES and peer review provided an acceptable assessment of the likely presence of native vegetation, but noted that initial survey work to inform the EES was deficient. The IAC noted that the optimum time to survey grasslands is spring to summer and noted that several surveys were undertaken outside of these seasons (noting the surveys undertaken in March 2017, March to April 2020, June 2022 and June 2023). The IAC considered that additional areas of native vegetation identified in the peer review were due to the difference in the timing

¹⁸ Tabled Document 121, DEECA Grampians region, response to committee questions.

¹⁹ Assessor's Handbook: Applications to remove, destroy or lop native vegetation, Department of Environment, Land, Water and Planning, 2018.

of surveys and seasonal conditions, but that natural variability may have also contributed, and it was possible that further survey work would identify additional native vegetation to be impacted by the project.

The IAC was largely satisfied that the periodic surveys required through EMM FF-03 adequately respond to uncertainties relating to survey timing and coverage. The IAC also noted the EMM-required survey work would inform consideration of further avoidance and mitigation (EMM FF-06), as well as adjustments to native vegetation offsets that may be required (EMM FF-08). The IAC recommended amendment to EMM FF-03 to require the periodic surveys be undertaken in accordance with the *Assessor's Handbook*, prior to commencing mining in each block as well as along the minor utilities corridor to confirm the total numbers of protected/threatened flora to be removed by the project. The IAC also recommended editorial changes to EMM FF-03, EMM FF-06 and EMM FF-08 to clarify, strengthen and link these commitments. The IAC additionally recommended that the Flora and Fauna Management Plan (FFMP; EMM FF-06) be reviewed no less than every five years and that each update be approved by DEECA.

The supplementary information clarified that the increase in impacts to native vegetation since EES exhibition and the peer review was due to several small patches of native vegetation being remapped, some additional areas of previously unmapped native vegetation being identified and the retention of a further 15 scattered trees in response to submissions. The supplementary information noted that while some native vegetation surveys that informed the EES were up to five years old, the results had been validated more recently by surveys conducted following completion of the EES and were therefore sufficient. The supplementary information concluded that variation in grasslands can occur year-to-year due to seasonal differences in rainfall and survey timing and this can affect how the native vegetation is considered and assessed under the Native Vegetation Guidelines. The supplementary information also concluded that when considered together, the combination of survey efforts for the exhibited EES and those following EES exhibition, were comprehensive and sufficient, and all parts of the development extent impact area had been assessed for biodiversity values. I remain unconvinced by the conclusion offered by the supplementary information, noting the concerns with the extent of the survey work.

While there has been survey work undertaken by the proponent to verify some of the findings in their exhibited EES, it is not clear that additional surveys were sufficiently comprehensive to remedy all identified limitations (such as differences in survey timing, methodology, area and scope). These additional field assessments (Technical Note 8) were undertaken in an appropriate season, but the method adopted was a rapid survey, with limited assessment in areas of public land, and little to no surveys in private land. The proponent's peer reviewer was also constrained – they inspected "...accessible locations that supported the most extensive remnant ecosystems across a substantial proportion of the development extent" over a period of three days in June. Therefore, some residual uncertainty remains.

I support the IAC's view that further survey work is required to reduce uncertainties. However, I do not support the IAC's recommendation that this be deferred and conducted over the life of the project, in stages, to progressively clarify impacts and offset requirements. Offsets need to be identified and secured prior to native vegetation removal to ensure that there is appropriate certainty regarding the availability and implementation of the offset/compensation for any removal of native vegetation (and any species-specific offsets) that is approved. I agree with DEECA Grampians that the adequacy of native vegetation mapping and required offsets need to be determined ahead of any relevant approvals being issued. To this end, I recommend that EMM FF-03 and EMM FF-08 be updated to require that native vegetation assessments are undertaken in line with the Native Vegetation Guidelines to inform residual impacts for the purposes of offsets, prior to any relevant approvals being sought. I otherwise agree with the IAC's recommended amendments to EMM FF-06, that updated survey work should inform the FFMP and be reviewed no less than every five years and subject to approval by DEECA.

On balance, based on the supplementary information and previous work for the EES, the assessments (field and desktop) undertaken provide an adequate understanding of the areas of native vegetation across the development extent. I acknowledge the challenge of access limitations for field assessment in freehold land. To this end, I support the progressive survey effort proposed in EMM FF-03, to account for the unavoidable gaps in survey efforts for inaccessible areas, and to inform the progressive updates to FFMP (EMM FF-06). I note however that this recommendation for progressive surveys is not applicable to inform primary approvals and offset requirements, as detailed in my recommendations above.

Threatened ecological communities

Threatened ecological communities listed under the EPBC Act

Native vegetation clearing for the project would result in the loss of TECs listed under the EPBC Act. The EES identified the potential for four EPBC Act listed TECs to occur within the study area; Natural Grassland of the Murray Valley Plains, Buloke Woodlands of the Riverina and Murray-Darling Depression Bioregions, Seasonal Herbaceous Wetlands (Freshwater) of the Temperate Lowland Plains and Mallee Bird Community of the Murray Darling Depression Bioregions. Of these, the EES recorded 5.22 ha of Buloke Woodlands of the Riverina and Murray-Darling Depression Bioregions within the study area and stated that 0.23 ha would be impacted in the minor utilities corridor.

The supplementary information reconciled assessments undertaken since completion of the EES and revised the extent of TECs within the development extent from 5.01 ha to 4.99 ha of Buloke Woodlands of the Riverina and Murray-Darling Depression Bioregions and from 0 ha to 0.08 ha of Natural Grassland of the Murray Valley Plains. The assessment of residual impacts to EPBC Act listed TECs provided in the supplementary information was consistent with the EES. These are examined further below.

Natural Grasslands of the Murray Valley Plains

Natural Grasslands of the Murray Valley Plains (NGMVP) is a critically endangered ecological community, listed under the EPBC Act. In Victoria, this ecological community is associated with areas of Plains Grasslands (EVC 132) and the FFG Act listed Northern Plains Grasslands Community. Whilst the EES considered the potential for this EPBC listed TEC to occur, it was not recorded during field surveys/studies the proponent commissioned to inform their exhibited EES, so there was no residual impact for this TEC identified by the proponent in the exhibited EES. However, during the IAC hearing, the proponent identified a 0.31 ha patch of NGMVP in the minor utilities corridor (Technical Note 8). Technical Note 8 indicated that 0.08 ha of the recorded extent would be impacted by the project. The IAC did not comment on this finding, only noting that this ecological community was not recorded in the EES.

The supplementary information confirmed that this patch of NGMVP would be avoided by the project by re-aligning/locating infrastructure and undertaking pole top works²⁰ on private land within the minor utilities corridor, adjacent to the existing powerline, rather than in the public land within the minor utilities corridor (as was presented in the EES). The supplementary information also noted that the total extent of NGMVP recorded was 0.75 ha across the total study area, none of which was recorded in the mining licence area.

The information before me regarding the presence and potential impacts on NGMVP, includes the results of different and inconsistent native vegetation surveys. The surveys undertaken within the mining licence area were at different and non-optimal times (i.e. March – April and June) and in season in November 2018. For the minor utilities corridor, the surveys were conducted in January, December and June. The survey that detected the NGMVP in the minor utilities corridor was completed in December, but was after a high, unseasonally heavy rainfall event. Other surveys conducted in this corridor area were also completed out of the optimal seasons. This results in some residual uncertainty for predicted impacts, as discussed below.

In light of the supplementary information, I note that impacts on the NGMVP are not predicted to occur in the mining licence area and on that basis, conclude impact on this ecological community is unlikely for this component of the project in the mining licence area.

In relation to the minor utilities corridor however, I note that private land within this corridor has not been surveyed sufficiently to fully confirm the extent of NGMVP patches, which creates greater residual uncertainty regarding the potential presence of this TEC in some areas potentially impacted by the proposed utilities infrastructure. Based on the information from the proponent, the project has conservatively assumed a 20 m (power infrastructure) and a 25 m (water pipeline infrastructure) construction corridor; these corridors or right of ways are likely to be larger than that required for the works. Using a conservative corridor width provides opportunity for flexibility in the final alignment and micro-siting of

²⁰ The EES refers to 'pole top works' as works associated with the powerlines that are of a minor routine maintenance nature, or restringing of powerlines.

infrastructure components to enable further avoidance of both direct impacts to ecological values and risks to adjacent ecological values.

While I support the commitment to avoid the recorded patch of NGMVP as set out in the supplementary information, and recommend this be embedded within a new EMM FF-12, I acknowledge the residual uncertainty about the extent of the patches in adjacent private land, which needs to be accounted for in the environment controls to be adopted for the project. I therefore recommend that proposed EMMs are strengthened to better ensure that direct and indirect impacts to any recorded patches of NGMVP are avoided when this project is implemented. To this end, I recommend a new EMM FF-11 to require that a further survey is undertaken to confirm the extent of NGMVP in the minor utilities corridor, to the satisfaction of DEECA and DCCEEW, in accordance with the relevant guidelines prior to any relevant approvals being granted. I further recommend that as part of EMM FF-12 WIM Resource develop a design management plan for the minor utilities corridor that will be informed by the further survey work undertaken and will assist in demonstrating how the design of the minor utilities corridor will achieve avoidance of patches of NGMVP, as well as other significant environmental values, prior to any relevant approvals being granted.

I note that the *Conservation Advice for the Natural Grasslands for the Murray Valley Plains*²¹ recommends a buffer zone of at least 30 m be maintained from the outer edge of a remnant patch to protect the ecological community. The supplementary information on the other hand committed to a 3 m buffer around patches of NGMVP, concluding this would be sufficient to avoid direct and indirect impacts. The rationale for the 30 m buffer not being required in this circumstance is twofold, firstly that it only applies when there is significant direct or indirect impact on NGMVP patches (i.e. direct, permanent or continual indirect disturbance) and secondly, the environmental controls proposed to be applied ensure material impacts are avoided.

Any excavation, ground disturbance works and/or direct use of land likely to be required to construct or maintain the infrastructure for the project could reasonably be considered as a potential source of direct (or indirect) impact that needs to be avoided. To avoid impacts to this critically endangered ecological community with sufficient certainty, a 3 m buffer is unlikely to be sufficient for all sources of potential impact. While it might be argued that some departure from the recommended 30 m buffer could be entertained by relevant regulators, a 3 m buffer is unlikely to be considered acceptable. I consider the 3 m buffer insufficient to protect the TEC.

Therefore, I recommend that proposed EMMs are strengthened to better ensure that direct and indirect disturbance to patches of NGMVP are avoided when this project is implemented. This includes amending EMM FF-12 to encompass a buffer between the edge of any patch of NGMVP that is recorded and ground disturbing works in the minor utilities corridor, which is consistent with the 30 m buffer recommended in the *Conservation Advice* wherever necessary, or a reduced buffer that is to the satisfaction of DEECA and DCCEEW. I also recommend that EMM FF-12 include a requirement to implement measures (developed in consultation with DEECA and DCCEEW) to avoid disturbance and manage potential impacts on this ecological community when conducting all non-ground disturbing works (including pole-top works) within the minor utilities corridor that occur within 30 m of a recorded patch of NGMVP.

Buloke Woodland of the Riverina and Murray Darling Depression Bioregion

Buloke Woodland of the Riverina and Murray Darling Depression Bioregion (BWRMDDB) is a TEC listed as endangered under the EPBC Act. In Victoria, the TEC is associated with areas of Plains Savannah (EVC 826), and the FFG listed Semi-arid Northwest Plains Buloke Woodland Community.

It is noted that semi-arid woodlands in Victoria are slow growing, and the removal of mature trees has long-lasting consequences on the condition of the woodlands²². The conservation advice for the Buloke Woodlands of the Riverina and Murray-Darling Depression Bioregions²³ states that a key threat to BWRMDDB is land clearance and fragmentation, noting that BWRMDDB has been subject to extensive clearing. The conservation advice for BWRMDDB further notes

²¹ Department of Sustainability, Environment, Water, Population and Communities (2012) *Natural Grasslands of the Murray Valley Plains Conservation Advice*.

²² Department of Environment Land Water and Planning (2021) *Victorian semi-arid woodlands*. ISBN 978-1-76105-618-5.

²³ Department of Climate Change, Energy, the Environment and Water (2023) *Approved Buloke Woodlands of the Riverina and Murray-Darling Depression Bioregions Conservation Advice*.

challenges associated with rehabilitation of the TEC, particularly with the availability of seeds and the potential requirement for high-rainfall event or events to assist with mass regeneration.

The EES found that 5.01 ha of BWRMDDB was present within the development extent and concluded that 0.23 ha of this TEC would be impacted in the minor utilities corridor with the remaining 4.78 ha retained through exclusion zones and refinement of the minor utilities corridor (Table 5). I note that the retained areas are to be protected from direct and indirect impacts through the requirements of FF-01, with an amendment to require that the protection measures for areas of BWRMDDB be to the satisfaction of DCCEEW.

The EES stated the total extent of BWRMDDB within the minor utilities corridor was 0.01 ha, which is inconsistent with the residual impact of 0.23 ha predicted in the EES for this same area. For the purposes of this assessment, I assume there is at least 0.23 ha of Buloke Woodland of the Riverina and Murray Darling Depression Bioregion within the minor utilities corridor and I consider the 0.23 ha impact to BWRMDDB as the maximum potential residual impact for the project, as this figure is repeated throughout the EES, proponent's peer review, and supplementary information. Given the small amount of vegetation to be removed and its low quality, the EES concluded that this removal would not result in a significant impact to BWRMDDB under the EPBC Act. However, it is noted that this conclusion needs to be confirmed with DCCEEW.

Table 5: Summary of residual impacts to Buloke Woodland of the Riverina and Murray Darling Depression Bioregion (source: Table 54 Appendix P Flora and Fauna)

TEC	Total extent within development extent (ha)	Residual impact within MIN and WBA (ha)	Residual impact within minor utilities corridor (ha)	Total residual impact within development extent (ha)
Buloke Woodland of the Riverina and Murray Darling Depression Bioregion	5.01	-	0.23	0.23

Based on the information before me, I consider that this extent of removal is not significant. However, the information provided through the EES does not sufficiently examine how avoidance has been considered in the minor utilities corridor. There may be further opportunities to further avoid impacts to this area of BWRMDDB when developing the detailed design and refining the alignment/siting of the infrastructure proposed to occur within the minor utilities corridor, as detailed in EMM FF-06.

As there remain further opportunities to avoid or minimise the impact to BWRMDDB from the project, I recommend that EMM FF-12 is updated to require the proponent to demonstrate avoidance and minimisation in this area, prior to the commencement of any works, to the satisfaction of DCCEEW. Further, if all impact to BWRMDDB cannot be avoided, I recommend EMM FF-12 is updated to require the proponent to demonstrate how the impacts to the patch will be managed to prevent further direct or indirect impacts to patch(s) being retained.

FFG listed threatened ecological communities

Native vegetation removal associated with the project would result in the loss of ecological communities listed under the FFG Act. The EES recorded four communities listed under the FFG Act within the development extent: Northern Plains Grassland Community (21.18 ha), Red Gum Swamp Community No.1 (0.02 ha), Semi-arid Northwest Plains Buloke Woodland Community (5.01 ha) and Victorian Temperate Woodland Bird Community (1.56 ha). The Red Gum Swamp Community No.1 was recorded within the broader project study area, but not within the development extent, so is not expected to be impacted by the project.

Table 6 summarises the extent of residual impacts to these communities, as recorded in the EES. I note the EES contained discrepancies in the calculations between the total extent and assessed residual impacts within the minor utilities corridor, for both the Northern Plains Grassland Community and the Semi-arid Northwest Plains Buloke Woodland Community. Field surveys the proponent conducted after completion of the EES, as set out in Technical Note 8 and the

peer review, subsequently revised the extent of residual impacts to these FFG listed communities. The supplementary information has since reconciled these assessments and provided an updated assessment of residual impacts to ecological communities listed under the FFG Act, as summarised in Table 6 below.

Table 6: Summary of residual impacts within the development extent to ecological communities listed under the FFG Act (source: Appendix P Flora and Fauna and supplementary information)

Threatened ecological communities	Residual impacts		Residual impacts		Residual impact total (ha)	
	MIN and WBA (ha)		Minor utilities corridor (ha)			
	EES	Supplementary information	EES	Supplementary information	EES	Supplementary information
Northern Plains Grassland Community	9.58	9.56	1.15	2.02	10.71	11.59
Red Gum Swamp Community No.1	-	-	-	-	-	-
Semi-arid Northwest Plains Buloke Woodland Community	-	-	0.23	0.23	0.23	0.23
Victorian Temperate Woodland Bird Community	0.35	0.25	0.34	-	0.69	0.35

Northern Plains Grassland Community

The Northern Plains Grassland Community was recorded in the development extent in the EES and additional areas were identified in surveys undertaken after the EES was completed (Technical Note 8 and peer review). The supplementary information confirmed that of the 24.52 ha of the Northern Plains Grassland Community within the development extent, 11.59 ha would be impacted by the project. The IAC did not provide specific commentary on the proposed impacts to this community, but broadly accepted the proponent's rationale for why there needed to be impacts to Greenhills and Molyneux Road reserves.

The supplementary information concluded that the project would remove a total of 11.59 ha of this FFG listed TEC within the development extent, 2.02 ha within the minor utilities corridor and 9.56 in the area encompassing the mining licence area and WBA. The supplementary information noted that only two patches of grassland in Molyneux Road reserve (0.107 ha and 0.101 ha) appear to meet the requirements to be classified as the Northern Plains Grassland Community. The other patches of Plains Grassland in this roadside reserve were not considered to be this listed TEC. The supplementary information noted that three further patches of grassland proposed to be cleared within the Greenhills Road reserve also meet the requirements for the Northern Plains Grassland Community, totalling approximately 9.335 ha of removal.

DEECA Grampians' submission noted that they had been raising concerns with the acceptability of the proposed extent of clearance of Plains Grassland (and the corresponding Northern Plains Grassland community) via the TRG, during the proponent's development of the EES. Further, at the point the EES was exhibited, DEECA Grampians still considered this extent of removal within the Greenhills Road reserve to not be in accordance with the *Guidelines for the removal, destruction or lopping of native vegetation DELWP 2017* (the Native Vegetation Guidelines). DEECA Grampians highlighted that greater than 99% of the grasslands in this region have likely been lost, and that most of the remaining grasslands exist on roadsides, including Greenhills Road reserve. DEECA Grampians noted that while the quality of

some of the native vegetation within Greenhills and Molyneux Road reserves is degraded, the sites remain important. Further, DEECA Grampians considered that in addition to direct removal, the project would contribute to further fragmentation of remnant vegetation across this landscape.

Greenhills Road reserve contains a large and relatively contiguous patch of this FFG listed TEC, and these areas are also noted to support a range of species which are protected under the FFG Act. As noted by DEECA Grampians, fragmentation of remaining areas of grassland is a concern, and I note that this area acts as a key linkage/corridor for native species within this landscape, between key features such as the Yarriambiack Creek in the east and Dooen Swamp in the west. Removal of this corridor of native vegetation has the potential to cause significant impacts to the FFG listed threatened TEC, as well as the ecological values it supports.

I note the IAC did not specifically address the impacts to the Northern Plains Grassland TEC. However, they acknowledged the evidence of the peer reviewer, who considered that the project would not result in significant impacts to FFG Act or EPBC Act listed species or communities and concluded that subject to the recommended changes to the EMF, the effects on threatened flora and vegetation communities are acceptable. I do not support this general conclusion, particularly in light of DEECA Grampians' submission and information consolidated through the supplementary information.

On balance, I consider the total loss of up to 11.59 ha of this FFG listed threatened Northern Plains Grassland Community to be a significant and unacceptable loss, noting that a key threat to this listed TEC is habitat fragmentation, and most known remnants are small in size and highly fragmented in the landscape²⁴. Therefore I recommend further avoidance of this TEC by the project - the best opportunity to reduce this clearance and impact to an acceptable level is by avoiding the TEC in the Greenhills Road reserve (where there is most of what is proposed to be cleared), as well as in the minor utilities corridor as there is significant scope for infrastructure and works to be realigned/sited to avoid environmental values. As noted by DEECA Grampians in their submission, the proponent has not sufficiently explored and demonstrated how impacts on these significant areas of native vegetation have been avoided and minimised, in accordance with state policy.

I note that the entirety of Greenhills Road reserve does not meet the thresholds for this listed FFG TEC, however by not clearing this road reserve, there is an opportunity for the native vegetation rehabilitation plan (EMM FF-07) to improve the quality of the other areas of native grasslands in the road reserve through weed management and additional planting. This together with avoiding the significant impact of clearing 9.335 ha of this TEC in this road reserve will help ensure this overall corridor remains as a key area of biodiversity value and an ecological link within this landscape.

However, I consider that the removal of up to 0.208 ha of the Northern Plains Grassland Community within Molyneux Road reserve to be acceptable, as these two patches are more fragmented, and would allow for mining to occur across Block A during the significant, earlier phases of this development.

I recommend a new EMM FF-09 be required, to ensure the retention of Greenhills Road reserve and its native grasslands including the significant areas of the Northern Plains Grassland Community. Should the retention of Greenhills Road reserve lead to changes to the mine layout or sequencing, these changes should consider the GED. Any new or increased impacts to those reported in the EES should be discussed with EPA and other relevant statutory authorities to ensure that acceptable environmental outcomes can be achieved (EMM SL-14).

I also recommend a new EMM FF-12 to help ensure the avoidance of the areas of Northern Plains Grassland Community within the minor utilities corridor.

Semi-arid Northwest Plains Buloke Woodland Community

The EES recorded 5.01 ha of Semi-arid Northwest Plains Buloke Woodland Community in the development extent, 0.23 ha of which would be impacted by the project within the minor utilities corridor. The supplementary information updated the assessed extent of 4.99 ha of Semi-arid Northwest Plains Buloke Woodland Community in the development extent and confirmed that 0.23 ha would be impacted by the project in the minor utilities corridor. I note the extent of this

²⁴ Department of Sustainability and Environment (2006) Northern Plains Grassland fact sheet.

community fully aligns with the Buloke Woodland of the Riverina and Murray-Darling Depression Bioregions TEC, and so my findings for that TEC above are the same for this FFG listed community.

Victorian Temperate Woodland Bird Community (VTWBC)

The Victorian Temperate Woodland Bird Community (VTWBC) is defined as a group of 24 bird species considered in decline and primarily associated with drier woodlands on the slopes and plains north of the Great Dividing Range²⁵. The EES stated that due to a lack of published guidelines to specify a threshold for presence of the VTWBC, the community is assumed to be present where woodland EVCs occur and one or more nominated species consistent with the community are recorded. Three of the 24 key bird species listed as part of the VTWBC group were considered in the EES to have a moderate or high likelihood of occurrence within the study area. Furthermore, all eucalypt-dominated woodland areas within the study area were considered to support the VTWBC including: Floodplain Riparian Woodland (EVC 56), Riverine Chenopod Woodland (103_62), Plains Woodland (803) and Black Box Lignum Woodland (EVC 663).

The EES noted that 1.56 ha of the VTWBC occurs within the development extent, of which 0.69 ha would be impacted by the project (0.35 ha within the area encompassing the mining licence area and WBA and 0.34 ha within the minor utilities corridor).

The supplementary information updated the presence of VTWBC to 0.35 ha within the development extent and noted that the full extent (0.35 ha) would be impacted by the project. The supplementary information did not provide a specific discussion on how impacts to the community had been minimised, but it is noted that the extent and residual impact to Riverine Chenopod Woodland (EVC 103_62) corresponds to a reduction in the proposed residual impact to this EVC within the minor utilities corridor (from 0.34 ha in the EES to 0 ha in the supplementary information). It is also noted that the impacts to this community appear to correspond with the 0.35 ha of Black Box Lignum Woodland proposed to be impacted by the project within the area encompassing the mining licence area and WBA.

While I do not consider that the residual impact to 0.35 ha of the community is a significant impact, I note that the EES and supplementary information recorded that the patch of native vegetation associated with the impacted VTWBC has one of the highest habitat scores of any patch of vegetation to be removed. I also note the proponent has committed to avoiding an area adjacent to this impacted patch²⁶. As the area of the community to be impacted is small and adjacent to this area proposed to be retained, I recommend EMM FF-06 is updated to require the proponent to explore and demonstrate how this patch can be avoided or clearance minimised, in accordance with the state policy, to the satisfaction of DEECA.

Threatened flora

Native vegetation removal associated with the project would result in the loss of threatened flora. The EES identified that three flora species listed as critically endangered under the FFG Act were recorded within the development extent including: 153 Buloke (*Allocasuarina luehmannii*), 10 Buloke Mistletoe (*Amyema linophylla subsp. Orientalis*) and six Weeping Myall (*Acacia pendula*). Additionally, 11 other FFG Act listed flora species were found to have a moderate or greater likelihood of occurrence, and two of these are listed under both the EPBC Act and FFG Act (Turnip Copperburr (*Sclerolaena napiformis*) and Large-headed Fireweed (*Senecio macrocarpus*)).

The EES assessed that the project would impact 46 individuals of Buloke and a total of five individuals of Weeping Myall. The EES stated there would be no project impacts to threatened flora species listed under the EPBC Act. The EES did however identify that a spring survey was required prior to project commencement to confirm the total number of threatened flora individuals that would be removed. The IAC noted that there was a lack of confidence in the targeted survey work undertaken to inform the EES and highlighted that the targeted flora survey methodology was not documented in the EES and could not be verified. Assessments conducted by the proponent since the completion of the EES have also raised uncertainty regarding the potential presence of and residual impacts to a number of listed threatened flora, as discussed below.

²⁵ Department of Energy Environment and Climate Action (nd) Flora and Fauna Guarantee Act 1988 – Threatened List Characteristics of Threatened Communities

²⁶ Technical Note 9, Tabled Document 58, Proponent.

Weeping Myall (Acacia pendula)

Weeping Myall is listed as critically endangered under the FFG Act. The species was recorded within the development extent during surveys undertaken for the EES, with further individuals recorded in the minor utilities corridor during surveys following completion of the EES.

The supplementary information has confirmed the presence of 33 individuals in the development extent and confirmed that the project would have a residual impact on 19 individuals within the minor utilities corridor. The supplementary information also noted that Weeping Myall is considered rare in Victoria with isolated populations near Warracknabeal and Echuca. The supplementary information concluded that significant impacts to listed threatened flora species under the FFG Act were unlikely.

The IAC considered that the removal of five Weeping Myall reported in the peer review would not affect the status of the species in the wider region or state and found that the affects were acceptable. I note the increase in likely extent of and impact to this species, reported in the supplementary information. I consider the loss of 19 Weeping Myall to be significant and unacceptable, noting that project impacts would result in a large proportion of the estimated population (approximately 25 in Victoria²⁷) to be removed. I therefore recommend that EMM FF-12 is updated to require the detailed design of the minor utilities corridor to avoid all Weeping Myall, and that EMM FF-06 is updated to require specific measures be included to demonstrate that the retained Weeping Myall within the mining licence area are suitably protected from any project activities to the satisfaction of DEECA.

Buloke (Allocasuarina luehmannii)

Buloke is listed as critically endangered under the FFG Act. The EES notes 153 Buloke (148 within the mining licence area and WBA and five individuals within the minor utilities corridor) were recorded within the development extent during surveys with 46 individuals to be impacted. Proponent commissioned surveys undertaken following the completion of the EES²⁸ identified 40 Buloke within the minor utilities corridor.

The proponent commissioned peer review noted that consideration should be given to retaining additional scattered trees, particularly FFG Act listed Buloke, where opportunities arise but concluded that the impact to 46 individuals (as assessed in the EES) would not affect the status of the species in the wider region or state.

The supplementary information concluded that that 159 Buloke trees were identified in the development extent (156 within the area encompassing the mining licence area and WBA and three within the minor utilities corridor), with 40 individuals proposed to be impacted by the project.

DEECA Grampians submitted that four Buloke in the mining licence area could be reasonably avoided with a minor boundary change to the development extent or the application of a tree protection zone, as they occur on the edge of the development extent.

I support the IAC and DEECA's recommendation to further consider avoidance of these four Buloke on the edge of the development extent. However, I recommend that EMM FF-06 is updated to specifically require this prior to any relevant approvals being sought.

Overall, I consider the proposed impact on up to 40 Buloke would not result in a significant impact to the species, subject to efforts to further minimise impacts to the species where possible. I note the uncertainty in relation to the number of Buloke likely to be impacted by the project in light of the difference in assessed individuals within the development extent between the EES and surveys conducted by the proponent following completion of the EES, however consider that the native vegetation surveys required in my recommended changes to EMM FF-06 will ensure that this uncertainty is addressed.

²⁷ Department of Environment Land Water and Planning 2021 - Threatened Species Assessment Weeping Myall Taxon ID 500073

²⁸ Technical Note 8, Tabled Document 57, Proponent

Vittadinia species

The EES concluded that five species of *Vittadinia* (also known as New Holland Daisy) listed under the FFG Act had a low likelihood of occurrence in the study area; Club-hair New Holland Daisy *Vittadinia condyloides*, Fuzzy New Holland Daisy *Vittadinia cuneata* var. *hirsuta*, Fuzzy New Holland Daisy *Vittadinia cuneata* var. *morrisii*, Giant New Holland Daisy *Vittadinia megacephala* and Winged New Holland Daisy *Vittadinia pterochaeta*. The EES also noted that New Holland Daisy was recorded in the study area but did not specify the species or assess any residual impacts to *Vittadinia* species.

The EES includes VBA records of four species of *Vittadinia* being recorded within 25 km of the project area, all listed as endangered under the FFG Act: Club-hair New Holland Daisy *Vittadinia condyloides* (VBA 2005, 3 records), Fuzzy New Holland Daisy *Vittadinia cuneata* var. *morrisii* (VBA 2011, 11 records), Giant New Holland Daisy *Vittadinia megacephala* (VBA 1996, 1 record), and Winged New Holland Daisy *Vittadinia pterochaeta* (VBA 1998, 3 records).

Threatened species assessments for these five species note these species tend to be relatively rare within Victoria and generally occurring in isolated populations.²⁹ The Winged New Holland records are known from three areas in north-western Victoria, and Fuzzy New Holland Daisy (Var. *morrisii*) populations are considered to be severely fragmented to the point where the separation of the isolated populations likely to exceed the dispersal range for the species, as it does not have specialised mechanisms to allow for long-distance dispersal.

The EES identified that *Vittadinia* was recorded in the Greehills Road reserve, however Appendix P did not include where in the patch it was recorded, or information on the number of recorded individuals in the area, nor did it identify the record to the species level. I note that the VBA records for the endangered *Vittadinia* occur within close proximity to both the mining licence area and minor utilities corridor, with Winged New Holland Daisy recorded in Molyneaux Road just east of the project boundary, and Fuzzy New Holland Daisy near the minor utilities corridor. I further note that the supplementary information does not identify which other species of *Vittadinia* are considered to be potentially occurring within the broader project area.

Technical Note 8 noted that populations of *Vittadinia* species were recorded (11 individuals) by field surveys the proponent commissioned post EES completion in the minor utilities corridor, in the roadsides of Tuckers Road and Tralee Lane (South of Wimmera Highway), and Tralee Lane. Individuals were recorded at a genus rather than a species level and the occurrence was extrapolated to a density of 55/ha. The IAC did not offer specific comment on this information but stated that the targeted flora survey work that informed the EES could not be relied upon as the method for the targeted flora surveys in the mining licence area and minor utilities corridor had not been documented and therefore could not be verified.

The supplementary information has confirmed the presence of *Vittadinia* species at a genus level in the minor utilities corridor (Tuckers Road and Tralee Lane) and the mining licence area (within Molyneaux Road reserve), at the extrapolated density of 55/ha³⁰. The supplementary information concluded that approximately 183 individuals of *Vittadinia* species would be impacted by the project, 54 individuals in the area encompassing the mining licence area and WBA, and 136 in the minor utilities corridor. The supplementary information concluded that there was a very low likelihood of these impacted individuals being the listed threatened species of *Vittadinia*, and therefore concluded that impacts to the *Vittadinia* species were unlikely to be significant for the project. This conclusion in the supplementary information is also based on the project commitment to salvage, propagate and rehabilitate the plains grassland community in impacted roadsides.

While I support the project's commitment to rehabilitate impacted areas (via proposed EMM FF-07) and in doing so attempt to successfully salvage and propagate these impacted species, this is not a reliable means of mitigating impacts as it does not change the significance of direct impacts. The significance of the direct loss and residual risk for the impacted species needs to account for the level of uncertainty associated with predictions for the different project areas. As noted above, the IAC raised questions about the reliability of the targeted flora survey work for the that informed the

²⁹ Department of Environment Land water and Planning (2021). Threatened Species Assessment *Vittadinia condyloides* Club-hair New Holland Daisy Taxon ID 503536; *Vittadinia cuneata* var. *hirsuta* Fuzzy New Holland Daisy Taxon ID 505068; *Vittadinia cuneata* var. *morrisii* Fuzzy New Holland Daisy Taxon ID 505060; *Vittadinia megacephala* Giant New Holland Daisy Taxon ID 503540; *Vittadinia pterochaeta* Winged New Holland Daisy Taxon ID 503542.

³⁰ Table 1: Protected flora counts for all affected areas extrapolated from AECOM density estimates – the supplementary information

EES conclusion on threatened flora species; I concur. Overall, there remains some residual uncertainty regarding whether recorded individuals and predicted total extent of the Vittadinia species in the mining licence area are all the non-threatened species of Vittadinia.

The supplementary information states that the potential for the threatened species of Vittadinia to be present in the mining licence area is relatively low. This is less clear for the minor utilities corridor. A precautionary approach is needed in reaching conclusions on the significance of impacts for this species, in particular within the minor utilities corridor.

I note that when required permits under the FFG Act are progressed, the DEECA Grampians will need to confirm the application requirements and will be best placed to consider how impacts on the Vittadinia species need to be characterised and what mitigation is needed to acceptably address impacts. Any additional survey work that is needed for permit applications should examine the residual uncertainties associated with identifying the relevant species in the mining licence area.

However, for the minor utilities corridor, I recommend that EMM FF-11 is amended to specify that further survey work is required to address the degree of uncertainty around presence of the threatened species of Vittadinia, ahead of any relevant approvals/consents being issued. I further recommend that should threatened species of Vittadinia be recorded during additional survey work within the minor utilities corridor, consultation with DEECA Grampians is necessary to examine potential approaches to minimising impacts to the species, before progressing an application for a consent/permit under the FFG Act to take protected flora. This should also be included in EMM FF-11.

Calotis species

The EES considered that Cut-leaf Burr-Daisy *Calotis anthemoides*, listed as critically endangered under the FFG Act, had a moderate potential of occurrence in both the retention licence area and the minor utilities corridor, noting the past records³¹ of the species from the project area and greater project area. The EES noted VBA records for two individuals of Cut-leaf Burr-daisy, within 25 km of the project area but identified no individuals in targeted surveys in the mining licence area.

Technical Note 8 noted that 100 individuals of a *Calotis* species were recorded in the roadsides of Tuckers Road and Tralee Lane (South of Wimmera Highway) through a field survey the proponent commissioned after completion of the EES. Individuals were recorded at a genus rather than species level and the occurrence was extrapolated to a density of 500/ha. The IAC did not comment on this information.

The supplementary information identified that approximately 813 individual plants are likely to be impacted by the project within the minor utilities corridor. The supplementary information also concluded that it was reasonable to assume the *Calotis* species referenced in Technical Note 8 should be considered to be Rough Burr-daisy *Calotis scabiosafolia* (which it not listed under the FFG Act) and not Cut-leaf Burr-Daisy (which is listed under the FFG Act). No further information was provided to support this conclusion, which seems to differ from information gleaned from the EES and Technical Note 8.

The threatened species assessment for Cut-leaf Burr-Daisy³² notes that the population has undergone a significant reduction, with a conservative estimate of a loss of at least 90% of the area of occupancy for the taxon, with significant further population loss of around 80 to 90% over the next 100 years. The key conservation objectives for the species listed in the action statement³³ include minimising future population decline through mitigating threats to populations, and increasing the range and/or extent of the species by providing opportunities for natural movement/dispersal.

I note there is a VBA record for Cut-leaf Burr Daisy on Molyneaux Road, just east of mining licence and minor utilities corridor areas, and that there are records of the Rough Burr-Daisy adjacent to the minor utilities corridor south of Tuckers Road. Similar to the targeted survey work undertaken for the Vittadinia species in the minor utilities corridor, there is residual uncertainty regarding whether the project is impacting on the non-threatened or threatened species of *Calotis*.

³¹ Table 4, Appendix P of the EES.

³² Department of Environment Land water and Planning 2021 – Threatened Species Assessment Cut-leaf Burr-Daisy Taxon ID 500593.

³³ Department of Environment Land water and Planning 2024 – Action Statement Cut-leaf Burr-daisy (*Calotis anthemoides*).

Thus, a precautionary approach is needed to arrive at a conclusion on the significance of the impact on this species. On the balance of information presented, I consider there is potential for the Critically Endangered *Calotis* species to be present in the minor utilities corridor and for one or more of these species to be significantly impacted by the project.

Therefore, I recommend that EMM FF-11 is amended for the minor utilities corridor, to specify that further survey work is required to address the degree of uncertainty around presence of the threatened species, ahead of any relevant approvals/consents being issued. I further recommend that should threatened species of *Calotis* be recorded during additional survey work within the minor utilities corridor, consultation with DEECA Grampians is necessary, to examine potential approaches to avoiding or minimising impacts to the species, before progressing an application for a consent/permit under the FFG Act.

When the project progresses a permit/consent application under the FFG Act to take any listed flora, DEECA Grampians will need to confirm the application requirements for these species and be best placed to consider how impacts on the *Calotis* can be acceptably addressed through that process.

Requirements to avoid, minimise and offset

The EES stated that substantial effort had been made to avoid impacts to areas of ecological value and this resulted in a reduction in direct impacts on native vegetation by 16.70 ha and a reduction of tree loss by 111 trees. The EES identified that further avoidance and minimisation could occur in the minor utilities corridor, and also discussed the option for undergrounding some components. The proponent tabled Technical Note 9 during the hearing, which included an updated map of the patches of native vegetation avoided by the project.

The IAC noted DEECA Grampians' submission that the EES did not adequately address the avoid and minimise requirements for impacts to native vegetation, in accordance with the state policy. DEECA Grampians noted key areas where avoidance and minimisation had not been adequately demonstrated, in particular Greenhills Road reserve, Molyneaux Road reserve, four Buloke located (in different areas) at the edge of the development extent and within the minor utilities corridor.

The IAC heard evidence from the proponent³⁴ that avoidance of native vegetation on both Greenhills and Molyneaux Roads reserves were not considered feasible given it would result in an inability to access an approximate total of 35 million tonnes of ore. The proponent stated that adjusting the mine boundary to mine areas devoid of native vegetation did not account for the maximisation of resource recovery that has been built into the mine layout and design. The IAC also heard evidence from the proponent that areas not being mined that do not contain significant environmental values generally reflect areas without a viable mineral resource.

The IAC broadly accepted that the proponent was limited in its ability to expand further into areas devoid of native vegetation, particularly along Greenhills and Molyneaux Road reserves, and that there was little opportunity to completely avoid impacting native vegetation within the development extent. The IAC did however consider that opportunities remained to avoid and minimise impacts through refinement of the mine boundary as well as within the minor utilities corridor. The IAC recommended that options to avoid removal of the four trees identified by DEECA Grampians on the edge of the development extent should be further investigated through the FFMP (EMM FF-06) but that the EMM FF-06 was satisfactory to ensure assessment of the potential protection of additional native vegetation. The IAC also recommended amendments to EMM FF-01, EMM FF-02 and EMM FF-06 to strengthen the requirements to investigate further options to avoid and minimise impacts to native vegetation, including the option to bore or move services underground and in response to updated surveys within the minor utilities corridor.

The supplementary information concluded that no further areas of avoidance were considered feasible within the mining licence area, including along Greenhills and Molyneaux Roads reserves, without impacting the project's commercial objectives. While the supplementary information noted that the extent of native grassland impacts along Greenhills and Molyneaux Road reserves had increased since the EES was exhibited, it concluded that it was highly degraded and of low quality. The supplementary information noted that avoidance had resulted in the retention of 86.94 ha of native

³⁴ Tabled Document 129, Proponent, closing submission

vegetation within the surveyed area (includes additional areas surrounding the development extent). It also concluded that vegetation proposed to be removed in the development extent had an average habitat hectare score of 0.24 compared to retained vegetation in the same area that had an average habitat score of 0.23. The supplementary information concluded that further avoidance within the minor utilities corridor would occur during detailed/engineering design in collaboration with the service providers.

I agree with the IAC that opportunities remain for the project to demonstrate adequate avoidance and minimisation, in accordance with state policy. I support the monitoring measures including the IAC's amendments to EMM FF-01 and EMM FF-02 to strengthen the proposed exclusion and protection zones around retained trees and patches of vegetation.

I also note that areas of higher quality vegetation are proposed to be removed by the project compared to those that are proposed to be retained. I further note the supplementary information did not provide sufficient and rigorous justification for why the project is unable to avoid higher quality of patches of vegetation.

As discussed in the Northern Plains Grassland Community section above, I consider that impacts to significant native vegetation along Greenhills Road reserve to be significant and unacceptable, due to the extent of this FFG listed community proposed to be cleared, as well as the quality of this vegetation and the connectivity that this native vegetation provides in the landscape between key features such as the Yarriambiack Creek in the east and Dooen Swamp in the west. Removal of this extent of native vegetation along this corridor has the potential to cause significant impacts to the FFG listed ecological community, as well as the values it supports such as the noted Vittadinia records and other protected species noted to occur in these roadsides.

I acknowledge the EES and supplementary information stated the assessment of impacts within the minor utilities corridor had conservatively assumed a 20 m (power infrastructure) and 25 m (water pipeline infrastructure) corridor, which is likely to be larger than what is required for works. This allows for flexibility in the placement of components and further avoidance of impacts. I agree that further avoidance of native vegetation can and is likely to occur within the minor utilities corridor. I also note that this further avoidance work needs to be completed in collaboration with the relevant utility providers. However, noting the gaps in field work in the minor utilities corridor, I recommend a new EMM (FF-12) to ensure that further work is undertaken to demonstrate the avoid and minimise principles of state policy is met within the minor utilities corridor. This work should occur prior to any relevant approvals being sought, to the satisfaction of DEECA.

I note some submitters raised concerns with the removal of native vegetation that had been planted by the community, I recommend clarification is sought to determine if these trees were planted using public funding for the purposes of biodiversity enhancement and therefore should be considered to be native vegetation for the purposes of offsetting in line with the Native Vegetation Guidelines. If it is determined that the planted trees were planted through the use of public funds for the purpose of biodiversity, this removal should be included in any offset requirements unless the proponent can demonstrate compliance to the exemption requirements, to the satisfaction of DEECA.

Rehabilitation of grasslands

The EES noted that progressive rehabilitation of areas of native vegetation would contribute to minimising the long-term effects of the project. The EMF included the commitment to establish a Native Vegetation Rehabilitation Plan (EMM FF-07) as part of the Rehabilitation Plan EMM RH -01, to address matters relating to the progressive rehabilitation and closure of the mine. EMM FF-07 committed the project to a schedule of progressive rehabilitation with a strategy of ensuring that rehabilitated land be capable of supporting the end land use as soon as reasonably practicable (typically within 4 years).

EMM FF-07 stated that establishment of native vegetation on rehabilitated land would only occur with the consent of landholders, and is expected to primarily target native vegetation that existed prior to mining, highlighting Greenhills Road reserve as an area where there was potential to reinstate Plains Grassland in the future after mining these areas.

The peer review supported progressive rehabilitation in line with the project's moving hole method of mining and recommended that the project identify opportunities to establish new corridors or contribute to existing habitat corridors.

DEECA Grampians' submission considered that the native vegetation rehabilitation requirements could be strengthened to provide a binding requirement to rehabilitate grasslands on road reserves removed by the project.

During the hearing, in response to questions from the IAC, DEECA Grampians highlighted that long-term management and adequate funding was required for rehabilitation of grasslands to be successful and noted a number of limitations and considerations for successful restoration³⁵. DEECA Grampians further recommended the creation of habitat corridors that link to as much existing remnant vegetation as possible, noting key linkage points such as Darlot and Dooen Swamps, Yarriambiack Creek, and the Wimmera River, along with existing patches of roadside native vegetation and larger patches of vegetation in the project area.

Council³⁶ also recommended that management plans minimise the loss of topsoil in the stripping process, as retention of seed banks in topsoil in key areas can assist in re-establishing native species.

The IAC concluded that should the rehabilitation be done well, the project could meet its objectives and potentially improve biodiversity outcomes. The IAC recommended amendments to EMM FF-06 and EMM FF-07 to require a specific native vegetation rehabilitation plan, developed with the guidance of a suitably qualified ecologist, and in partnership with relevant landholders and stakeholders. The IAC also recommended an amendment to EMM RH-01 to link to the requirements of EMM FF-07.

The supplementary information concluded that the loss of FFG listed threatened vegetation communities would be “temporary”, stating that for the Northern Plains Grassland community the rehabilitation plans “will ultimately reinstate the key elements of these communities, likely to a higher quality than currently exists, including on public roadsides, where about 70% of the area of the affected communities occurs.”

I note the information provided in the EES, the IAC conclusions and the supplementary information regarding the potential native vegetation rehabilitation and approaches to supporting the objective of rehabilitating impacted areas where possible. However, rehabilitation cannot be used to justify impacts to EVCs and threatened flora, nor should the direct removal of native vegetation or vegetation communities be considered temporary. This approach does not consider the impacts to flora and fauna which use this vegetation as habitat or as a stepping stone through the landscape, nor has sufficient evidence been provided which demonstrates that the rehabilitation is feasible or can achieve a 1:1 impact to restoration outcome. To this end, and with due regard to state and federal policy, I consider that impacts to native vegetation and threatened flora and fauna must be considered independently of any assumed gains or offsets in the future from rehabilitation.

I support the IAC’s recommendation for the development of a specific native vegetation rehabilitation plan (EMM FF-07) and recommend additional amendments to EMM FF-07 to require a detailed plan be developed prior to the commencement of works. This would include details on the feasibility, cost and proposed extent of works, and key actions associated with the proposed rehabilitation, and be developed in consultation with stakeholders and landholders. The plan should be informed by progressive rehabilitation and field surveys undertaken in line with project stages (EMM FF-03) and outline key agreements and commitments, along with the required monitoring and adaptive management measures that will be implemented if the plan does not achieve its objectives within the agreed timeframes.

Buloke Mistletoe

The EES identified approximately 10 Buloke Mistletoe *Amyema linophylla subsp. orientalis*, listed under the FFG Act, as occurring within the development extent and immediate surrounds. The EES assessed that the project would avoid all direct impacts to the species. As noted by the IAC, the peer review considered that the recorded Buloke Mistletoe may have been misidentified and assessed the individuals as likely to be Harlequin Mistletoe, which is not a threatened species under the FFG Act.

The supplementary information confirmed that 10 Buloke Mistletoe were identified within the development extent but that none would be impacted by the project, consistent with the EES. No further discussion was provided regarding a potential misidentification of the species. In light of this residual uncertainty, I recommend that tree protection zones are

³⁵ Tabled Document 121, DEECA Grampians region, response to committee questions.

³⁶ Tabled Document 100, Council, submission.

established around trees identified as supporting Buloke Mistletoe in line with EMM FF-02 to avoid any encroachment or indirect effects associated with the project.

I note the IAC's recommendation that EMM FF-06 is amended to require information on the threatened flora species survey method, including any rationale and assumptions. Based on the information before me and the uncertainty relating to the survey work, I instead recommend that EMM FF-06 is amended to require further detailed surveys are undertaken in the development extent by a qualified ecologist to determine the species present for the purpose of informing the FFG Act requirements, and ensuring there are no impacts to listed FFG Act species such as Buloke Mistletoe.

Threatened fauna

The EES identified 30 fauna species listed under the EPBC Act and/or FFG Act with a moderate or higher likelihood of occurring within the study area, as detailed below in Table 7³⁷. The supplementary information stated that the assessment of likelihood of occurrence for listed fauna species largely aligned with the EES with some minor differences.

Table 7: EPBC Act and/or FFG Act listed fauna with a moderate or higher likelihood of occurrence³⁸ within the study area³⁹

Name	EPBC Act status	FFG Act status
Fork-tailed Swift <i>Apus pacificus</i>	Mi, Ma	
Musk Duck <i>Biziura lobata</i>	Ma	vu
Sharp-tailed Sandpiper <i>Calidris acuminata</i>	Mi, Ma	
Curlew Sandpiper <i>Calidris ferruginea</i>	CR, Mi, Ma	cr
Pectoral Sandpiper <i>Calidris melanotos</i>	Mi, Ma	
Red-necked Stint <i>Calidris ruficollis</i>	Mi, Ma	
Latham's Snipe <i>Gallinago hardwickii</i>	Mi, Ma	
White-bellied Sea-Eagle <i>Haliaeetus leucogaster</i>	Ma, Mi*	en
White-throated Needletail <i>Hirundapus caudacutus</i>	VU, Mi, Ma	vu
Caspian Tern <i>Hydroprogne caspia</i>	Mi, Ma	vu
Glossy Ibis <i>Plegadis falcinellus</i>	Mi, Ma	
Growling Grass Frog <i>Litoria raniformis</i>	VU	vu
Silver Perch <i>Bidyanus bidyanus</i>	CR	en

³⁷ Note that the assessment of likelihood of occurrence presented in Table 7 is primarily based on the assessment of likelihood as presented in the exhibited EES. It is acknowledged that there were minor differences and discrepancies between the supplementary information and the EES. Where the supplementary information has identified additional species with a likelihood of occurrence higher than what was assessed in the EES or updated listing status, this has been reflected in Table 7, however a conservative approach has been applied and where the supplementary information has assessed a species with a lower likelihood of occurrence than the EES these species have not been removed from Table 7.

³⁸ Note that the likelihood of occurrence assessment rankings presented in the EES of moderate, high and known corresponds with the supplementary information assessment rankings of potential, likely and does occur respectively.

³⁹ Note that the study area referred to corresponds to the 'on-retention licence study area' in the EES and the 'study area' in the supplementary information. The EES 'on-retention licence area' refers to the combined retention licence area and minor utilities corridor area. The supplementary information 'study area' refers to area within 10 km of the on-retention licence area.

Name	EPBC Act status	FFG Act status
Golden Sun Moth <i>Synemon plana</i>	CR	vu
Striped Legless Lizard <i>Delma impar</i>	VU	en
Brolga <i>Antigone rubicunda</i>		en
Eastern Great Egret <i>Ardea alba modesta</i>	Ma	vu
Hardhead <i>Aythya Australia</i>		vu
Bush Stone-curlew <i>Burhinus grallarius</i>		cr
Black Falcon <i>Falco subniger</i>		cr
Diamond Dove <i>Geopelia cuneata</i>		vu
Little Eagle <i>Hieraaetus morphnoides</i>		vu
Hooded Robin <i>Melanodryas cucullate</i>	EN**	vu
Bearded Dragon <i>Pogona barbata</i>		vu
Australasian Shoveler <i>Spatula rhynchotis</i>		vu
Diamond Firetail <i>Stagonopleura guttata</i>	VU**	vu
Freckled Duck <i>Stictonetta naevosa</i>		en
Reddish-orange Sun Moth <i>Synemon jcaria</i>		en
Pale Sun Moth <i>Synemon selene</i>		en
Freshwater Catfish <i>Tandanus tandanus</i>		en
Brown Treecreeper* <i>Climacteris picumnus subsp. victoriae</i>	VU**	
Blue-winged Parrot* <i>Neophema chrysostoma</i>	VU**	
Common Greenshank* <i>Tringa nebularia</i>	Mi	en
Platypus* <i>Ornithorhynchus anatinus</i>		vu
Square-tailed Kite* <i>Lophoictinia isura</i>		vu
Southern Whiteface* <i>Aphelocephala leucopsis</i>	VU**	

KEY: CR/cr = critically endangered, EN/en = endangered VU/vu = vulnerable Mi = migratory species Ma = marine species

*Supplementary Report additions.

**listed under the EPBC Act 31 March 2023, following exhibition of the EES.

The EES was informed by targeted threatened fauna surveys for Striped Legless Lizard, Golden Sun Moth and Pale Sun Moth and Reddish-orange Sun Moth. Targeted surveys for these species did not record any individuals. While targeted surveys were also recommended for Growling Grass Frog and threatened and/or migratory waterbirds, due to the dry conditions during optimal survey times they were not completed. The EES concluded that there was limited suitable habitat for threatened fauna species within the development extent and the project was unlikely to result in significant impacts for any threatened fauna species listed in Table 7 above.

The proponent's peer review supported the assessment of residual impacts in the EES and also concurred that there was limited habitat for threatened fauna in the development extent. The peer review noted some limitations in the survey efforts that informed the EES, including the lack of survey for Growling Grass Frog and waterbirds and the shorter than recommended survey period for Striped Legless Lizard but overall deferred to site inspections undertaken to inform the peer review that also found limited aquatic habitat and degraded and limited suitable habitat for Striped Legless Lizard and other threatened fauna species. The peer review concluded that no further targeted surveys were required.

The IAC identified a number of shortcomings in the fauna surveys undertaken to inform the EES including the limited scope of assessment due to access restrictions, dry conditions at the time of survey and a lack of formal survey within the minor utilities corridor. The IAC recommended a new monitoring measure EMM FF-0D to require baseline targeted fauna surveys and a schedule of future fauna surveys in line with project stages across the development extent, in consultation with DEECA. The IAC considered that otherwise the EMMs proposed in the proponent's day 4 version of the EMF were adequate to sufficiently avoid, mitigate or manage fauna effects.

The supplementary information noted some limitations in survey work undertaken to inform the EES as well as some amendments and minor differences to the likelihood assessment for fauna but overall concluded that due to the degraded or lack of suitable habitat, no further fauna surveys were required and significant impacts to listed threatened fauna species under the FFG Act or EPBC Act were unlikely.

Project impacts on EPBC listed species as listed in Table 7 are summarised below and discussed in detail in Appendix B of my assessment.

Growling Grass Frog *Litoria raniformis* (EPBC Act – vulnerable, FFG Act – vulnerable)

The EES recommended targeted surveys for Growling Grass Frog be undertaken but noted they were not completed due to dry conditions at the time of survey and when additional site inspections were conducted. The EES considered that suitable habitat within the study area may be present but ephemeral and likely only used by the species on an opportunistic and occasional basis during high rainfall events.

The supplementary information concluded that while Growling Grass Frog has the potential to occur near the study area, it is unlikely to occur within the development extent due to a lack of suitable habitat.

I acknowledge the consensus in the assessment of limited potential Growling Grass Frog habitat within the development extent as provided across the EES, peer review and supplementary information. I agree that on balance the development extent is unlikely to include important permanent habitat for Growling Grass Frog and the project is unlikely to result in a significant impact to the species. However, I recommend surveys and additional mitigation measures be adopted as outlined below.

Striped Legless Lizard *Delma impar* (EPBC Act – vulnerable, FFG Act – endangered)

The EES was informed by a targeted survey for Striped Legless Lizard, but no individuals were recorded. The EES found that the project would not result in a residual impact to Striped Legless Lizard.

The peer review considered that the targeted surveys for Striped Legless Lizard had been shorter than the recommended duration, however concluded that habitat within the project area was severely degraded and unlikely to be suitable for the species. The supplementary information also concluded that there was a lack of suitable habitat within the development extent for the species.

While I consider that the project is unlikely to result in a significant impact on this species, given the limitations in survey work, including the shorter than recommended targeted survey period, I recommend that surveys and additional mitigation measures be adopted as outlined below.

Golden Sun Moth *Synemon plana* (EPBC Act – vulnerable, FFG Act – vulnerable)

There are no historic records of Golden Sun Moth within the project area, however as the species is cryptic and native to grassland and grassy woodland, a targeted survey for Golden Sun Moth was undertaken over four days for the EES. No individuals were recorded during the survey and the EES found that the project would not result in a residual impact to Golden Sun Moth.

The peer review considered the targeted assessment of Golden Sun Moth had been undertaken in favourable conditions and concurred that there was potential for the species to occur within the study area in areas of suitable habitat. The supplementary information concluded that Golden Sun Moth has the potential to occur but are unlikely be present in large numbers within the development extent.

I acknowledge the findings of the EES, peer review and supplementary information and I consider that the project is unlikely to result in a significant impact on this species. However given the limitations in survey work completed to date as highlighted by the IAC, I recommend that surveys and additional mitigation measures be adopted as outlined below.

White-throated Needletail *Hirundapus caudacutus* (EPBC Act – vulnerable, migratory and marine, FFG Act – vulnerable)

The EES noted that White-throated Needletail may utilise the project area as part of a wide-ranging foraging area while in Australia between summer and early autumn. The EES found that the project was unlikely to significantly impact the species, however the removal of woodland habitat, grassland habitat and scattered trees would result in a residual impact through the loss of aerial foraging areas and a potential reduction in the number of hollow-bearing trees in the landscape that could be used for roosting. The EES noted that impacted areas of potential habitat were small, isolated remnants and not part of a core or continuous stand of native vegetation like the riparian corridor of the Wimmera River.

The peer review supported the findings of the EES and stated that the species was likely to occur and occasionally forage over the study area, particularly over wooded areas. The supplementary information concluded that the project would not have a significant residual impact on the species as important habitat for the species does not occur within the development extent.

While I consider that the project may have a residual impact on this species primarily through the removal of native vegetation and scattered trees, the impact is unlikely to be significant. However, I note some areas of residual uncertainty remain including the increase in the assessed removal of grasslands since the EES was completed and that an arboriculture assessment was not undertaken to inform the EES and therefore the total number of impacted trees that contain hollows was not assessed in the EES. I therefore recommend surveys and additional mitigation measures be adopted, as outlined below in the “Threatened fauna surveys and mitigation measures” section.

Brown Treecreeper *Climacteris picumnus* subsp. *victoriae* (EPBC Act - vulnerable)

Brown Treecreeper was listed as vulnerable under the EPBC Act on 31 March 2023, however as the listing occurred after DCCEE’s controlled action decision for this project the species is not required to be considered under the EPBC Act by the Commonwealth Minister for the Environment and Water. The species was recorded at Darlot Swamp and Doon Swamp (outside of the development extent) during field assessment to inform the peer review. The peer review also noted some small, fragmented areas of suitable habitat that may be occasionally utilised by the species in the project area. The peer review concluded that due to the largely degraded and limited extent of high-quality habitat in the region it was unlikely that habitat within the study was critical to the survival of the species and significant impacts were unlikely to occur as a result of the project.

The supplementary information concluded that the species was likely to occur within the development extent in small numbers and the species may be impacted by the removal of 0.6 ha of woodland habitat within the development extent. It concluded that the project was unlikely to result in significant residual impact to the species.

I consider that the project is unlikely to result in a significant impact on this species. I recommend that consideration be given to the species in line with my recommendations for surveys and mitigation measures below.

Blue-winged Parrot *Neophema chrysostoma* (EPBC Act – vulnerable)

Blue-winged Parrot was listed as vulnerable under the EPBC Act on 31 March 2023. However, as the listing occurred after DCCEEW's 'controlled action' decision for this project the species is not required to be considered under the EPBC Act by the Minister for the Environment and Water. The peer review noted that suitable habitat for the species includes grasslands, grassy woodlands and forest, but that the project area contained only suboptimal habitat and was unlikely to occur in significant numbers.

The supplementary information concluded that the species had the potential to move through the study area on migration but due to the lack of suitable habitat the project was not expected to significantly impact on the species.

I consider that the project is unlikely to significantly impact on Blue-winged Parrot. I recommend that consideration be given to the species in line with my recommendations for surveys and mitigation measures below.

Silver Perch *Bidyanus bidyanus* (EPBC Act – critically endangered, FFG Act – endangered) and **Freshwater Catfish** *Tandanus tandanus* (FFG Act – endangered)

Silver Perch and Freshwater Catfish have the potential to occur in the Wimmera River. The EES noted that while the minor utilities corridor crosses the Wimmera River, no ground disturbing works are proposed in proximity to the Wimmera River, and therefore impacts to these species would not occur.

I note that while no ground disturbance works are proposed in proximity to the Wimmera River there remains the risk of potential impacts from proposed pole top works and the proposed EMMs do not indicate how such works will be undertaken with appropriate construction environmental management measures in place. I consider that rigorous construction environmental management measures should apply to these works to ensure the residual risk of impacts during construction works is appropriately managed in line with my recommendations below.

Pale Sun Moth *Synemon selene* (FFG Act – endangered) and **Reddish-orange Sun Moth** *Synemon jcaria* (FFG Act – endangered)

Targeted surveys were conducted for Pale Sun Moth and Reddish-orange Sun Moth as a part of the EES. The EES noted that a sun moth expert was engaged to help undertake the targeted surveys. Neither species was recorded during surveys and the EES noted that Pale Sun Moth had been recorded at a regional site in 2020.

While it was not recorded during surveys for the EES and there is very poor suitable habitat within the project area, the EES found that Pale Sun Moth may be present in more intact areas of habitat outside of the development extent in woodlands and grasslands associated with Dooen and Darlot Swamps.

The EES considered that the Reddish-orange Sun Moth was not likely to occur within the project area nor within Dooen and Darlot Swamps as the principal food plant for the species' larvae is Scented Mat-rush *Lomandra effusa* and no patches of this plant species were found within the project area or nearby swamps. The EES found that the project would not result in a residual impact to either species.

The peer review concluded that both species had the potential to occur in the study area and the supplementary information further assessed that whilst there was the potential for occurrence within the study area, both species were unlikely to occur in large numbers or extensively within the development extent.

I acknowledge the findings of the EES, peer review and supplementary information and consider it unlikely that the project would result in a significant impact to Pale Sun Moth or the Reddish-orange Sun Moth. However, in light of the limitations in fauna surveys, as highlighted by the IAC I recommend surveys and mitigation measures in line with my recommendations below.

Migratory species listed under the EPBC Act and/or FFG Act and waterbirds listed under the FFG Act

The EES assessed a number of EPBC Act migratory species as likely to occur within the study area including; Glossy Ibis, Fork-tailed Swift, Sharp-tailed Sandpiper, Curlew Sandpiper, Pectoral Sandpiper, Red-necked Stint, Latham's Snipe, White-bellied Sea-Eagle and Caspian Tern. The EES also assessed several threatened waterbirds listed under the FFG Act as likely to occur within the study area including Brolga, Musk Duck, Eastern Great Egret, Freckled Duck, Hardhead and the Australasian Shoveler. The EES identified that targeted surveys were required for a number of waterbird species. However, waterbird surveys were not undertaken due to the dry conditions within the study area during optimal periods for survey.

The EES considered that where and when water is present within the development extent it has the potential to be utilised by these species. The EES noted that listed waterbirds, migratory and marine species may utilise patches of woodland, farm dams, watercourses, wetlands, open/wet paddock and scattered trees on occasion across the development extent and the project would result in some residual impacts from the removal of habitat but concluded that impacts were likely to be limited to a small number of individuals and were unlikely to be significant. The EES noted that areas of suitable habitat such as the Wimmera River and Dooen and Darlot Swamps provided the highest quality fauna habitat in the area and would not be impacted by the project.

The peer review supported the EES's assessment that the project area contained only limited areas of suitable habitat and was unlikely to result in significant impacts to listed migratory and/or marine species. The IAC noted the large number of waterbirds recorded during field survey at the dam located in proximity to but outside of the development extent as well as the numerous marine and migratory species listed under the EPBC Act that were recorded within the study area.

The supplementary information considered that further surveys for waterbirds were not required and found that the project was unlikely to result in significant impacts to any listed migratory and/or marine species or listed waterbird species.

I acknowledge the number of migratory and marine species either recorded or assessed as likely to occur within the study area and I agree with the IAC that the survey work informing the EES had a number of limitations, most relevant to this, the dry conditions that prevented further field survey. Despite the limitations in survey effort, I note the general assessments of limited aquatic habitat available within the development extent provided across the EES, peer review and the supplementary information and agree that significant effects are unlikely to occur as a result of the project

Other effects/threatened species

The EES found that Bush Stone-curlew, Diamond Dove, Hooded Robin, Diamond Firetail and Bearded Dragons would be impacted by the project through the removal of 0.92 ha of woodland habitat and 59 scattered trees. I note that Bush Stone-curlew, Diamond Firetail, Hooded Robin are three key bird species of the VTWBC and are listed under the FFG Act. Please also refer to my assessment of threatened communities above for a discussion of impacts to Victorian Temperate Woodland Bird Community. The removal of vegetation, and scattered trees in particular, would also result in residual impacts to Black Falcon and Little Eagle. Additionally, the supplementary information assessed that the project would result in a residual impact to the Square-tailed Kite, but considered the development extent did not contain important habitat for the species and the residual impact would therefore not be significant.

The EES found that the removal of agricultural land and farm dams would have a residual impact on Eastern Great Egret, but that this represents sub-optimal habitat that the species would use only on occasion.

The EES identified that the development extent and immediate surrounds have been largely cleared of vegetation and characterised by patches of remnant native vegetation and scattered trees. It stated that the proposed removal of native vegetation and trees would contribute to fragmentation of habitat by increasing the distance between areas of native vegetation and limiting the availability of 'stepping stones' of habitat across the landscape. The removal of native vegetation and trees would also result in the removal of habitat features such as nesting hollows, perching trees, roosting and foraging resources.

Threatened fauna surveys and mitigation measures

While I consider that the development extent is unlikely to support significant habitat for any listed threatened fauna species or result in a significant impact to such species, I agree with the IAC that there were a number of shortcomings with the fauna surveys conducted for the project to date. I consider that pre-clearance surveys conducted progressively prior to construction in each mining block, in consultation with DEECA, are appropriate in line with the IAC's new monitoring measures FF-0D. However, I recommend this requirement is best addressed via an amendment of EMM FF-03. I consider this will manage residual uncertainty regarding previously inaccessible areas within the mining licence area.

I support the measures in the FFMP (EMM FF-06) and refer to my recommendations relating to land clearance and habitat fragmentation as discussed above. As outlined above, I recommend that a number of commitments are strengthened to increase the success of mitigating impacts to threatened fauna. I support the commitment to progressively rehabilitate dams, subject to consultation with landowners. I also recommend amending EMM FF-06 to require assessment of habitat for threatened species in dams to be removed in the mining licence area, prior to their removal, by a suitably qualified ecologist. Where habitat features for threatened species are recorded in dams, I also recommend that EMM FF-07 require consideration of reinstating habitat features removed during rehabilitation of dams, subject to consultation with landowners.

In relation to the minor utilities corridor, while I note there was some overlap in the area of field survey for the mining licence area with this corridor, as highlighted by the IAC, no formal fauna surveys (targeted or otherwise) have been undertaken within the minor utilities corridor. In light of this gap, I recommend a new EMM (FF-10) to require further surveys for threatened fauna in the minor utilities corridor prior to any relevant approvals being sought for this area. I recommend that these surveys be developed in consultation with and to the satisfaction of DEECA. I also recommend that the results of any fauna surveys are considered and accounted for in a new EMM FF-12 which requires a design management document and detailed management plan for the minor utilities corridor to ensure any significant impacts to threatened species are avoided through design refinement and management measures.

The project also proposed to identify opportunities to rehabilitate native vegetation progressively to establish new habitat corridors and contribute to existing habitat corridors (EMM FF-07). While I support this commitment, I propose some additional amendments to EMM FF-06 to improve the likelihood that rehabilitation efforts will benefit threatened fauna species. To this end, I recommend that prior to their removal, trees are assessed for hollows and the size of hollows are recorded. This can then inform my recommended amendment to FF-07 to require consideration of suitable hollow replacements during native vegetation rehabilitation efforts. My recommendations for amendments to EMMs relating to avoidance of native vegetation removal and retention of additional scattered trees are likely to further reduce residual impacts on threatened species that rely upon this vegetation.

The EMF included an EMM (EMM FF-04) to manage potential hazards to fauna during construction. I support this measure but have suggested that the protective measures outlined in EMM FF-04 should account for the results of additional fauna surveys required under EMM FF-03 and EMM FF-10.

Finally, I note the findings of the radiation risk assessment conducted for the EES that the radiological risk to wildlife from the project would be negligible. Assessment of radiation impact and mitigation measures is further discussed in Section 5.8 of my assessment.

Groundwater dependent ecosystems

The EES identified four potential GDEs that could be impacted by the project; Darlot Swamp (terrestrial GDE), Dooen Swamp (terrestrial GDE), Yarriambiack Creek (terrestrial GDE) and the Wimmera River (terrestrial and aquatic GDE). Longerenong College and Two Mile Creek were identified as low potential GDEs and were not considered further in the EES. The EES explained that aquatic GDEs depend on groundwater baseflows and terrestrial GDEs may intermittently rely on groundwater to maintain health and examined whether the identified potential GDE's would be impacted by changes to groundwater as a result of the project, including groundwater mounding, groundwater drawdown and changes to groundwater quality.

The EES found that all potential GDEs were outside the modelled area of groundwater drawdown associated with the project and predicted no residual impacts on GDEs from drawdown. While Darlot Swamp and Yarriambiack Creek were modelled to experience some minor mounding and groundwater salinity changes, the EES also predicted that residual effects were unlikely.

The IAC examined whether GDEs had been adequately assessed and considered in the EES. The IAC noted the findings of the proponent's commissioned peer review which concluded that the EES had adequately assessed risks and impacts on GDEs and the predicted changes to groundwater were within the natural tolerance of the vegetation within the GDEs. The IAC also noted the findings of Mr Gresswell⁴⁰, a groundwater expert witness for the proponent, found that following the application of the proposed EMMs, residual impacts were expected to be minor to negligible and unlikely to occur at the magnitude, spatial extent and duration that would pose risks to groundwater environmental values at the location of receptors. The IAC concluded that impacts on GDE's had been adequately assessed. I agree with this finding.

Considering the stringent environmental objectives relating to GDEs and the ecological and cultural significance of the values associated with GDEs, the IAC recommended amendments to EMM GW-05, EMM GW-0B and EMM FF-05 which I support. These EMMs require targeted studies and ongoing monitoring to assess GDE health/function overtime. This information will provide the foundational knowledge for the project to respond and manage potential impacts appropriately. I also recommend that EMM GW-08 be amended so that this monitoring is captured through the Groundwater Management Plan and EMM FF-05 is amended to reference EMMs GW-05 and GW-0B. I discuss recommendations regarding EMM GW-08 further in Section 5.2.

Cumulative impacts

The EES examined a number of other mineral sands projects proposed in the region for their potential to generate cumulative impacts along with the Avonbank project. All projects examined were located more than 15 km away. While noting the difficulty in quantifying cumulative impacts due to a lack of publicly available data, the EES indicated that cumulative biodiversity impacts could be associated with the removal of native vegetation, reduction in the extent of TECs, impacts on threatened flora and fauna, habitat fragmentation and the loss of hollow-bearing trees. In particular, the EES identified that the removal of native vegetation across these projects could result in a significant loss of habitat features and lead to an increase in fragmentation and edge effects on existing vegetation and reduce habitat connectivity.

While the IAC did not comment on the potential for cumulative biodiversity impacts, I consider that such impacts can be effectively managed through the EMMs, as refined through my assessment. This includes my recommendation that the project avoid impacts to Greenhills Road reserve which contains a large and relatively contiguous patch of the FFG listed Northern Plains Grassland Community and provides a key habitat/ ecological linkage in the landscape. DEECA Grampians also noted in its submission that removal of the native vegetation from road reserves, including Greenhills Road, would contribute to further fragmentation across this landscape.

Assessment

Mining licence area

It is my assessment that some of the residual impacts on threatened biodiversity values in the mining licence area are likely to be significant. This is particularly the case for the FFG listed threatened Northern Plains Grassland ecological community, which is likely to experience significant and unacceptable impacts without further avoidance and minimisation, in particular avoidance of clearing large patches of this TEC along the Greenhills Road reserve. However, based on the information before me and with the adoption of the recommended modification to the project in the mining licence area (i.e. avoiding Greenhills Road reserve), and the revisions to the EMMs recommended by the IAC and in this assessment, I consider the likely impacts on native vegetation and threatened ecological communities to be acceptable.

⁴⁰ Tabled Document 035, Proponent, Expert witness statement of Rikito Gresswell

I support the findings of the IAC that the survey work which informed the EES had some deficiencies. However, I do not support the IAC recommendations that the additional survey work required is deferred and conducted over the life of the project in stages to inform offsets. I agree with DEECA that the adequacy of native vegetation mapping and required offsets needs to be determined ahead of any relevant approvals being sought, and recommend changes to EMMs FF-03, FF-06, and FF-08.

It is my assessment that the loss of up to 0.208 ha of Northern Plains Grassland TEC within Molyneaux Road reserve is acceptable, in order to facilitate the pivotal mining of areas south of Greenhills Road reserve. This recommendation is reflected in the creation of a new EMM (EMM FF-09) and amendments to EMM FF-12.

I consider that DEECA Grampians will be best placed to consider whether impacts on the Vittadinia and Calotis species can be acceptably managed once further survey work is undertaken to clarify these matters and be the basis of necessary approvals.

Minor utilities corridor

It is my assessment that some of the residual impacts on threatened biodiversity values in the minor utilities corridor are likely to be significant including for Weeping Myall, and several flora species listed under the FFG Act, such as Calotis and Vittadinia.

I consider the loss of 19 Weeping Myall to be significant and unacceptable and recommend that the project design and implementation avoids impacts to this species, as supported by my changes to EMMs FF-06 and FF-07.

Consistent with the findings of the IAC, I consider that the project has not adequately considered the potential for some threatened flora and fauna to be present within the minor utilities corridor, and subsequently the potential for some threatened ecological values to be impacted by the project. I have made recommended changes to a range of EMMs including the addition of new EMMs FF-10, FF-11 and FF-12 to address these residual uncertainties. This includes the addition of EMM FF-10 and FF-12 to survey for and avoid impacts to threatened fauna in the minor utilities corridor, as well as the development of a design management document which demonstrates how the project design and construction meets the requirements outlined in this assessment. I recommend that this additional survey work and design management be undertaken prior to any relevant approvals being sought for the minor utilities corridor to ensure that works can be designed and implemented to manage biodiversity impacts to acceptable levels.

My detailed assessment in relation to all relevant MNES is provided in Appendix B, which includes consideration of potential effects on species and communities listed under the EPBC Act.

5.2. Surface water and Groundwater

Evaluation objective

Minimise effects on water resources and on existing and potential future beneficial and licensed uses of surface water, groundwater and related catchment values over the short and long-term.

Assessment context

Surface water and groundwater effects are addressed in Chapter 16 Surface Water, Chapter 17 Groundwater, Technical Appendix K Surface Water Impact Assessment and Appendix L Groundwater Impact Assessment of the EES. Water effects are addressed in Chapter 11 of the IAC Report.

WIM Resource has proposed 9 EMMs to deal with surface water effects and 16 EMMs to deal with groundwater effects (7 surface water avoidance and mitigation measures and 2 monitoring measures; 11 groundwater avoidance and mitigation measures and 5 monitoring measures). Of these, 4 surface water EMMs (3 avoidance and mitigation measures and 1 monitoring measure) and 10 groundwater EMMs (5 avoidance and mitigation measures and 5 monitoring measures) have been the subject of recommendations by the IAC (refer Appendix G, IAC report).

Surface water and water supply

The project area is located in the Wimmera River catchment in the southwest area of the Murray Darling Basin. There are no designated watercourses in the project area, however, there are three watercourses within the vicinity of the project including Yarriambiack Creek, Two Mile Creek and the Wimmera River. There are also two wetlands nearby including Dooen Swamp, which connects to the Wimmera River during high flow events, and Darlot swamp, which is fed by Yarriambiack Creek.

The project will have a net water requirement of up to 4.6 gigalitres of water per year and is proposed to be a zero-discharge site with sufficient water holding capacity within the mine void and process water dams, such that there will be no discharge outside operational areas.

The EES investigated the potential for the project to cause riverine flooding, change local drainage patterns resulting in downstream impacts and reduced water availability at sensitive receptors; and offsite water discharges resulting in poor water quality in downstream environments.

The EES found that the project would have a negligible residual impact on surface water values.

Groundwater

Groundwater beneath the project is expected to flow slowly from south-east to north-west. The water table beneath the project site occurs in the Loxton-Parilla Sands (LPS) aquifer, at 12 to 34 m below ground, comprises sands with some gravels and clays; and has a low to moderate hydraulic conductivity. The underlying Geera Clay aquitard is 30-40 metres thick, which assists in limiting the vertical hydraulic connection between the LPS aquifer and regional Renmark Group and Basement aquifers below.

Groundwater is brackish and highly saline and not suitable for potable use. Key sensitive receptors include registered stock bores located to the south-east of the project and GDEs of Darlot and Dooen swamps and the Wimmera River.

The EES investigated the mining and mineral processing activities that may affect groundwater resources over the life of the project. The assessment focused on activities within the mining footprint, associated with the predicted drawdown (lowering of groundwater level) and mounding (increasing of groundwater level) zones and potential process water migration pathways. The key issues relevant to groundwater relate to changes in groundwater levels due to dewatering and tailings replacement, and potential localised changes in groundwater quality.

The EES found that the project would have a minor to negligible impact on groundwater values.

Discussion

Surface water

I agree with the IAC that the key issues relevant to surface water are whether the:

- modelling informing the Surface Water Impact Assessment is adequate and appropriate;
- risk of flooding impacts associated with the project are acceptable;
- impacts on water quality are acceptable; and
- project's water requirements are achievable.

Flood modelling and impacts

Submissions to the IAC questioned the adequacy of the surface water modelling and whether it represented the 1 per cent annual exceedance probability (AEP) inclusive of the potential impacts of climate change on future flood levels.

The proponent's expert witness Mr Hughes gave evidence that the hydraulic modelling gives a good estimate of the direct catchment runoff inundation potential across and surrounding the project area. He explained that the project area does not have a significant external catchment area draining to it and is generally located at the top of a very flat catchment. In addition, the overland flow paths that intersect with the project area are relatively minor and shallow. Mr Hughes also advised the IAC that he considered the assessment of climate change to be realistic in terms of its limited potential to impact on surface water flows.

The IAC found that flood modelling informing the EES was appropriate, and the effects of flooding were adequately considered. They concluded that the project would not be impacted by riverine flooding or by significant local flooding, even under extreme events or those that may be elevated in the future due to climate change. The IAC noted that local drainage works are required to prevent water pooling on rural roads and within productive agriculture areas.

I agree with the IAC that the modelling used to inform the Surface Water Impact Assessment was appropriate and that flooding impacts are acceptable. EPA's submission to the IAC did not raise any concerns with the modelling conducted and evidence provided by the proponent's expert witness indicates that the assessment followed standard guidelines and adopted a conservative approach. I also consider that the measures proposed through EMM SW-04 to prepare an integrated mine drainage and erosion plan prior to opening new mining cells or constructing new infrastructure along with the Surface Water Management Plan (SWMP; SW-06) will assist in managing local drainage effects.

Water quality impacts

A number of submitters raised concerns regarding how the project could impact on water quality in the region.

The proponent's expert witness Mr Hughes outlined that water quality would not be affected by the operation of the mine as the water balance modelling showed that there would be no site runoff from the mine of surface water to the Wimmera River. Mr Hughes indicated that the SWMP (EMM SW-06) would be a key mitigation measure for the project. EMM SW-02 also requires that the process water storage, transfer areas and sumps are designed with a capacity to contain a significant rainfall even of at least 1% AEP, such that there is no discharge of surface water from operational areas.

In its submission, the EPA recommended changes to the SWMP to specifically reference the Environment Reference Standard (2021) and the Australian and New Zealand guidelines for fresh and marine water quality (2018). The IAC supported EPA's recommended changes to this EMM; and made further changes to include routine updates and review of surface water modelling over the life of the project prior to entering each new mining Block. I support these recommendations as they will clarify the state regulatory and guidance framework that underpins the SWMP and monitoring; and promote verification and improvement to the project's surface water model overtime. I have recommended a further minor change to this EMM to include the relevant dates of key legislation and standards.

In its submission, Council asked that they be consulted during the preparation of the SWMP. The IAC accepted Council's request and further amended EMM SW-06 to this effect. I also support this addition and note that Council is an important stakeholder being the responsible authority for the WIFT.

The IAC found that water quality had been adequately considered in the EES and was satisfied that there was unlikely to be any change to water quality as a result of the project because all site run off would be contained with zero discharge to downstream environments, even in the most extreme rain events. I agree with this finding and consider that the range of measures proposed to manage offsite water discharge (EMM SW-02), site drainage (EMM SW-04) and other potential effects on water quality (EMM SW-06) provide a robust framework to manage the project's surface water effects.

Water availability

Submitters raised concerns about how the project water requirements could impact on water availability in the Wimmera River catchment.

Grampians Wimmera Mallee Water and the proponent have agreed to commercial terms for supply of 4.6 gigalitres of water per year for the project with a daily peak demand volume of 17.2 megalitres. Consistent with the IAC, I am generally satisfied that the project water requirements can be met by the agreed "unallocated rural pipeline water" that is

at the discretion of Grampians Wimmera Mallee Water to allocate on commercial terms. This will be supported through EMM SW-05 which requires that a water efficiency program must be incorporated into the SWMP to provide a framework to investigate water use efficiency and recovery opportunities, with consideration to any new or emerging technologies over the life of the mine. Based on this, I support the IAC finding that water requirements have been adequately considered.

Conclusion

The EES concluded that the project will not impact riverine flood levels and will only have a negligible impact on the hydrologic regime of the Wimmera catchment. Local drainage can be effectively managed; and all potentially impacted site run off can be contained, with zero discharge to downstream environments. The IAC found that, subject to its recommendations, the measures proposed in the EMF are adequate to sufficiently avoid, mitigate or manage surface water effects, and that surface water effects are acceptable. I support this finding and acknowledge that the surface water mitigation measures effectively promote water minimisation, address water availability and storage, and manage the project's surface water effects over the lifespan of the project.

Groundwater

I agree with the IAC that the key issues relevant to groundwater are whether the:

- modelling and assessment informing the Groundwater Impact Assessment are adequate and appropriate;
- groundwater quality impacts are acceptable; and
- monitoring measures are adequate.

Adequacy of modelling and assessment

Some submissions to the IAC raised concerns about uncertainties associated with the Groundwater Impact Assessment including the limitations and assumptions and what they considered to be a poorly understood groundwater recharge process.

The proponent's expert witness, Mr Gresswell told the IAC that uncertainty is inherent in hydrogeological assessments, and therefore, conservative assumptions were applied. He explained that the assessment benefited from data collected during the demonstration trial, which significantly reduced uncertainty associated with the water balance, tailings material properties, seepage rates and groundwater response. A detailed quantitative uncertainty analysis was also undertaken as part of numerical groundwater modelling, using a conservative range of parameter values to thoroughly assess model uncertainty.

The IAC found that the modelling and assessment was adequate and suitable and noted that it is appropriate that conservative assumptions were applied. I support the IAC's finding. The Groundwater Impact Assessment Report and numerical groundwater modelling were independently peer reviewed by Mr Hugh Middlemis and Mr Gary Meyer, both experienced hydrogeologists; and the assessment was deemed to be consistent with best practice guidelines.

Acceptability of groundwater effects and monitoring

Dewatering and tailings replacement

Mining of the ore would intersect the water table at some locations across the mining licence area. The IAC heard evidence from the proponent's expert witness that *"This would necessitate temporary dewatering of the LPS aquifer, resulting in temporary drawdown (lowering) of the water table until the ore is extracted, and the mined area is progressively backfilled. Following processing of the extracted ore, wet tailings would be returned to the mined pits"*⁴¹.

⁴¹ Section 4.1 of TD 029 Expert Witness Statement of Rikito Gresswell (Groundwater)

Most of the water is expected to be recovered, however approximately 10% has the potential to seep into the LPS aquifer and cause mounding (raising) of the water table.

Some submitters raised concerns about the depletion of groundwater due to temporary dewatering. The IAC heard evidence from Mr Gresswell that the project is unlikely to deplete groundwater, with less than a 10% reduction in available drawdown expected at registered bores due to temporary dewatering. Mr Gresswell concluded that as the volume of fresher water seeping from the wet tailings is expected to be larger than the volume of groundwater removed from the aquifer, there will be a net increase in groundwater overtime.

Several EMMs were proposed to manage and monitor the potential effects of groundwater drawdown and mounding. These include requirements for process water and groundwater monitoring (EMM GW-0C and GW-0A) and development and implementation of a Groundwater Management Plan (GW-08).

The IAC accepted the evidence of Mr Gresswell that impacts on groundwater are acceptable and noted that depletion of groundwater is unlikely due to temporary dewatering. I consider that the EMMs provide an appropriate framework to avoid and minimise impacts from the project to groundwater. Specifically, the groundwater management plan will include trigger levels and contingency measures to manage project related groundwater drawdown and mounding effects; and the monitoring program will establish a groundwater gauging dataset that will allow the project to monitor changes in groundwater levels overtime to aid in the assessment of potential impacts to sensitive receptors (including bore users and GDEs).

Localised changes in groundwater quality

Several submissions raised concerns around the potential for the project to impact groundwater quality.

The EES assessed the significance of residual impacts on groundwater quality in the context of the identified environmental values of groundwater, relevant water quality criteria that apply to these environmental values and the linkage between the receptors of these environmental values and project induced groundwater quality effects. The EES found that the LPS aquifer is highly saline and is unsuitable for potable use and some livestock (for drinking). In their submission Council confirmed that stock and domestic use of groundwater in the vicinity of the project area is unlikely due to poor quality. The groundwater bore data indicated that the mean ambient background concentrations for some metals in groundwater exceeded the water quality criteria adopted for the protection of aquatic ecosystems.

The EES found that process water from placement of mine tailings would be fresher (less saline) than the surrounding groundwater and that this 'freshening' would be limited to within 300m of the pit boundary (over 62 years) and unlikely to impact on groundwater receptors.

Some submissions raised concerns about the presence of hexavalent chromium identified in baseline and test pit trials and the use of polyacrylamide flocculants for the project, specifically around their fate and transport.

The EES reported that hexavalent chromium was detected in a number of bores during baseline groundwater monitoring and in test pit trials, with some measured concentrations exceeding the adopted objective for groundwater dependent ecosystems and species. The IAC was provided evidence in Technical Note 13⁴² which explained that "*...while hexavalent chromium may temporarily form, prevailing conditions are likely to result in reduction of any toxic hexavalent chromium to the non-toxic trivalent chromium, which would attenuate by precipitation, limiting mobility to close proximity to the area disturbed by the mining and not resulting in long term presence of hexavalent chromium.*"

As ore recovery involves processing soils wet or in a slurry, use of flocculants is required to remove suspended solids to allow water to be recovered for reuse in ore processing and disposal of tailings to the mine void. Technical Note 13 explained that polyacrylamide-based flocculants would biodegrade in the subsurface in a matter of days to weeks. As a result, any risk to human health and the environment from the use of polyacrylamide-based flocculants would be low.

⁴² Tabled Document 86

EMM GW-02 sets out the parameters for adding a polymer flocculant to the mine tails to promote water recovery. I recommend EMM GW-02 be amended to include more specific information regarding the dosage of the proposed flocculants to be used in the mining process to respond to stakeholder concerns. I also support the requirement to monitor chemicals of potential concern (EMM GW-0E), including analytes acrylamide and hexavalent chromium through the GWMP, in line with EPA's recommendation.

In its submission the EPA noted that the groundwater EMMs as detailed in the EMF do not clearly outline benchmarks by which predicted environmental outcomes will be measured. I agree and consider that the groundwater EMMs would benefit from further refinement to be more specific and measurable and better reflect the requirements of the EP Act 2017. I also suggest that EMMs GW-08, GW-0A and GW-0E be amended to specify that the groundwater management plan and any groundwater monitoring needs to consider and build on the findings of the groundwater impact assessment prepared for the EES. I support the adaptive management approach described in the GWMP (EMM GW-08) but recommend a feedback mechanism needs to be incorporated to link review of project operations with any significant impact identified during groundwater monitoring. The IAC recommended removing the requirement to review and update the GWMP from EMM GW-08 and Potential Acid Sulfate Soil Management Plan (EMM GW-09) and instead including an overarching statement on this in the preliminary text of the EMF (Section 24.7.1). I consider that it should be retained in EMMs GW-08 and GW-09 but align with the IAC's suggested wording in Section 24.7.1 of the EMF which includes a minimum timeframe for management plans to be reviewed and updated. I consider that this will assist in providing stakeholders with greater confidence that traffic management measures will continue to be adapted during the life of the project based on any changes to requirements and/or operational experience.

EPA submitted that the deposition of waste into the mine void and potential seepage requires an A18 permit under the Environment Protection Regulations. EPA recommended that the project's groundwater management plan (EMM GW-08) be consistent with any A18 permit granted. I note that the EMF requires that the groundwater management plan be developed in consultation with EPA and consider that this should provide the opportunity for the project to demonstrate how EPA's permit requirements have been addressed.

The IAC accepted the evidence of Mr Gresswell that impacts on groundwater are acceptable and noted that contamination and other groundwater quality impacts are unlikely in the context of the environmental values and relevant water quality criteria. The IAC found that subject to its recommendations, the measures in the EMF are adequate to sufficiently avoid, mitigate or manage groundwater effects, and impacts on groundwater are acceptable. I support this finding subject to the IAC's recommended changes to the project's groundwater EMMs as well as mine. I consider that the EMMs, including the requirement to prepare and implement a groundwater management plan (EMM GW-08) and the tailing strategy (EMM GW-02) provide a suitable framework for managing project related groundwater effects. The range of groundwater monitoring requirements proposed including monitoring of chemicals of potential concern (EMM GW-0E) and process water monitoring (GW-0C) will also allow for early detection and management of any potential risks.

Assessment

It is my assessment that:

- Flooding, water quality and availability impacts have been adequately considered and are acceptable.
- The surface water EMMs are adequate to sufficiently avoid, mitigate and manage the project's surface water effects subject to the IAC's and my recommended changes to EMM SW-06.
- The groundwater modelling and assessment is adequate and groundwater effects are acceptable.
- The groundwater EMMs are adequate to sufficiently avoid, mitigate and manage the project's groundwater effects subject to my recommended changes to EMM GW-01 – GW-09 and GW-0A – GW-0E.

5.3. Land use and planning

Evaluation objective

To minimise adverse social, land use and infrastructure effects.

Assessment context

Land use and planning effects are addressed in Chapter 8 Land Use and Planning and Appendix B Land Use and Planning Impact Assessment of the EES and discussed in Section 15.4 of the IAC Report. WIM Resource has proposed three EMMs that deal with land use and planning effects and two have been the subject of recommendations by the IAC.

The current land use within the mining licence area (3,426 hectares) is predominately broadacre agriculture, across 25 separate private landholdings. There are four residential dwellings and small sections of Crown land and public land. Part of the mining licence area is located within the Farming Zone (FZ) and is subject to an Environmental Significance Overlay (ESO) directly to the north and south boundaries of the WIFT and a Land Subject to Inundation Overlay (LSIO) located to the south of the WIFT area (within the mining licence area).

The WBA (90 hectares) is located outside the mining licence area in the WIFT Precinct, a logistics and industrial area. It is located in the Special Use Zone, Schedule 9 (SUZ9) and is subject to a Design and Development Overlay Schedule 11 (DDO11). The SUZ9 is divided into six precincts for industrial uses. The general purpose of SUZ9 includes mineral sands processing and storage handling. Precinct 2 of the SUZ9 is intended for the purpose 'To provide for industry and warehousing involved in the storage and transfer of mineral sands and other earth resources on land generally in sub precinct 2'. Additionally, the purpose of sub-precincts 2, 3 and 4 include reference to storage and transfer of mineral sands, and mineral sands processing and storage.

Outside both the mining licence area and WBA is a 14 kilometre (30 hectare) minor utilities corridor which is intended to provide power and water connections to the WBA to service the project. The powerline infrastructure would run through 29 private land parcels and various public land which fall into the following zones: FZ, Transport Zone schedules 1 & 2 (TZ1, TZ2), the Public Park and Recreation Zone (PPRZ), the Public Conservation and Resource Zone (PCRZ) and the Public Use Zone schedule 1 (PUZ1). The water pipeline would extend through 12 private land parcels as well as several public land parcels and within the FZ, TRZ1, PUZ2, and TRZ2.

The project has the potential to generate land use and planning impacts through:

- introducing inconsistencies between project objectives and the Planning Policy Framework and Municipal Planning Strategy; and State, regional and local policies;
- temporary changes to land use from agriculture to mining within or adjacent to the development extent; and
- other commercial or industrial developments may be attracted to the area as an indirect effect of the project, resulting in agglomeration impacts.

Discussion

Consideration of planning policy

To provide context for my assessment I have considered national, State and regional plans, State planning provisions, the Horsham Rural City Council Planning Scheme, and the Planning Policy Framework of the Victorian Planning Provisions. The relevant objectives of planning in Victoria are specified in Section 4 of the Planning and Environment Act, which seek to:

- provide for the fair, orderly, economic and sustainable use and development of the land;
- provide for the protection of natural and man-made resources and the maintenance of ecological process and genetic diversity;
- facilitate development in accordance with these objectives; and
- balance the present and future interests of all Victorians.

Several submitters considered that the project aligned with relevant strategies and policies while others raised concerns that the project was not supported by policy. Those concerned by lack of policy support for the project sited higher strategic priorities (such as those relating to agriculture, contaminated land, environment, amenity), non-compliance with planning objectives and misalignment with the Commonwealth Critical Minerals Strategy as it does not strengthen domestic supply chains.

The EES stated that the project was consistent with State and local planning policies, except for the protection of agricultural land. Within the mining licence area and minor utilities corridor, the project is located on land zoned as Farming Zone. Agricultural land across Victoria is identified in State and local planning policies as an important asset which requires protection from permanent land use change. Resource extraction and mining is also identified as an important resource, when in balance with surrounding land uses, environmental values and social and economic factors. There is strong planning policy support for both the protection and retention of agricultural land and for mining. Planning policy requires a balance between a change of use from agricultural land to mining, and the impacts on surrounding land uses.

Appendix F of the IAC report outlines the regulatory context for the project including relevant strategies and policies that support the project and none of these policies conflict with each other's intent. I am satisfied that the temporary use of land for mining is contemplated by Clause 14.01-1S of State planning policy and the Farming Zone and is also supported by policies related to mineral resources.

Draft planning scheme amendment (C84hors)

Under Section 42(7) of the MRSD Act, a planning permit is not required for mining works and activities within the mining licence area if the proposal has been assessed through the EES process. As noted in section 4 of this assessment, a draft PSA (C84hors) was prepared by the proponent and included with the exhibited EES. The draft PSA proposes to introduce an Incorporated Document into the Horsham Rural City Council Planning Scheme and apply the Specific Control Overlay (SCO) to the WBA (located outside of the mining licence area). The Incorporated Document relates to the use and development of land in the WBA for mineral processing and other infrastructure. The Incorporated Document would also exempt the works from requiring additional planning permit approval, provided that the works are carried out in the SCO area and in accordance with the conditions set out in the document. There is nothing in the MRSD Act which prohibits the processing of ore outside the mining licence area. The proponent's draft PSA proposes the Minister for Planning be the planning authority for the amendment. As the responsible authority for the WIFT, Horsham Rural City Council would be the responsible authority under the planning scheme.

Several submissions, including one from Council, questioned the appropriateness of the secondary processing facility being located outside the mining licence area and regulated through planning controls introduced through the planning scheme amendment C84hors. Council's concerns included: ambiguity around why the secondary processing facility is located outside the mining licence area, preference for one authority or Act to oversee the project, duplication of regulatory documents under both governing Acts and lack of council resources for the ongoing regulation of compliance and enforcement of mining activities which are not a core council responsibility. Council's submission also acknowledged the benefit in ensuring activities in the WIFT were subject to Council oversight and in avoiding having multiple authorities responsible for different parts of the WIFT. As a result, the Council submission focussed on ensuring the Incorporated Document is 'fit for purpose', appropriately addresses matters identified in the EES and provides a clear framework for approval and ongoing compliance. Council's submission and the IAC concluded that the impacts identified in the EES could be managed through the proposed framework set up through an SCO and Incorporated Document.

The planning controls proposed introduced through the draft PSA, including the SCO and Incorporated Document are generally acceptable as an avenue to manage works outside the mining licence area; and as noted by the proponent many other major projects throughout Victoria have previously utilised similar planning mechanisms to regulate project works. I agree with the IAC's conclusion that although there may be confusion around the differing regulatory tools for the project, the project's WBA aligns with the current land use and development already existing in the WIFT, specifically the intention of the SUZ9. It is my view that the environmental impacts can be acceptably managed through the implementation of the proposed EMF and regulatory planning framework, as refined through this assessment.

The IAC recommended a number of modifications to the Incorporated Document as detailed in Appendix H of their report and discussed in Section 4 of this assessment. I support the majority of the IAC's recommended changes to the Incorporated Document as outlined in Section 4 of this assessment. I also recommend a minor change to EMM LP-01 to reference the correct figure in the EES showing the proposed location of the WBA.

Net community benefit

As discussed in Section 5.19 of this assessment, the EES predicted that the project will generate benefits for the region and community through economic growth, increased employment opportunities and community support programs.

Many submissions acknowledged and supported the significant economic and social benefits of the project. Some submitters, including Council, considered that the broader regional economic benefits of the project may be overstated, and short term. Council considered that although the EES didn't fully consider some factors, the overstatement of benefits was 'not to a significant extent'.

The IAC was generally satisfied that the project provides a balanced approach to managing the environmental effects for "net community benefit and sustainable development for the benefit of present and future generations". It noted that while the project is expected to have economic and social benefits for the broader community, it will also have significant impacts on the directly affected landholders. This issue will be considered further when I am asked to make a decision under the Planning and Environment Act for the project.

Land use changes

As discussed above, the project will temporarily remove agricultural land within the mining licence area from production, but aims to return the land to agricultural use, following rehabilitation. The timing, extent and duration of displacement varies considerably across the project area (between 6 to 30 years). The EES indicated that mined land would be available for agricultural production within four years after cessation of mining in that area, when rehabilitation is complete.

A number of landholders raised concerns in their submissions about the economic effects of reduced agricultural production within the mining licence area and the ability to rehabilitate land to its previous agricultural land use and subsequent future use. Concerns were also raised in submissions by landholders that changes in amenity associated with the project, including increased air and noise emissions along with changed traffic conditions could disrupt land uses in proximity to the project.

The IAC accepted that the temporary loss of agricultural land would be offset by the benefits of resource recovery. Landholders within the mining licence area would be directly impacted by this change and these impacts are discussed further in sections 5.8 and 5.9 of my assessment. EMM LP-02 also sets out the requirement to negotiate land access agreements with relevant landholders. A range of EMMs have been proposed to return the land in the mining licence area to a productivity commensurate with pre-mining and enable its return to agricultural production (see Section 5.11). EMMs have also been proposed to manage associated effects from the change in land use including displacement, changes in amenity and traffic conditions.

I support the IAC finding that with implementation of these measures proposed in the EMF, and refined through this assessment, the land use impacts can be acceptably managed. I also support the IAC's recommended change to EMM LP-02 to reference equivalent updated legislation when referring to the MRSD Act, noting the reforms that are underway.

Agglomeration impacts

The EES identified that the project has the potential to attract other commercial or industrial developments to the area, resulting in agglomeration impacts. It found that potential effects can be effectively managed through the existing planning framework as any rezoning of surrounding land would need a strategic justification and assessment by State government agencies.

The planning zones surrounding the project are the Farming Zone and Township Zone and additional commercial and industrial development would require a planning permit under the Horsham Rural City Council Planning Scheme or a PSA. A PSA would be required to change the current zoning surrounding the project and would be subject to a strategic justification assessment against existing State, regional and local planning policies. The IAC report did not address this specific issue however I consider that any agglomeration impacts can be effectively managed through existing State planning policies, frameworks and any necessary approval decisions that may be required.

Assessment

It is my assessment that:

- The project does not conflict with State planning policy and there is broad policy support for mining in the Horsham Rural City Council Planning Scheme.
- The land rehabilitation strategy and measures in the EMF, including recommended amendments proposed by the IAC and in this assessment, are appropriate for managing land use impacts and land use impacts are acceptable and temporary.
- There are no tangible concerns regarding the possible future agglomeration impacts on land surrounding the project.

5.4. Traffic and transport

Evaluation objective

Minimise adverse social, land use and infrastructure effects.

Protect the health and wellbeing of the community, and minimise effects on air quality, noise, visual and social amenity.

Assessment context

Traffic and transport effects are addressed in Chapter 9 Traffic and Transport and Technical Appendix C Road Traffic Impact Assessment of the EES and in Chapters 7.4 and 9 of the IAC Report. WIM Resource has proposed nine EMMs to manage traffic and transport effects (seven avoidance and mitigation measures and two monitoring measures) and four avoidance and mitigation measures have been the subject of recommendations by the IAC.

WIM Resource proposes to transport HMC from the WBA to the Port of Portland by B-double trucks, primarily via the Henty Highway, a gazetted A-double highway and Wimmera Highway, a gazetted B-double highway. The bulk of the traffic movements associated with the project will occur during operations. The EES indicated that during operations, the project would generate up to 27 HMC haulage vehicle trips between the WBA and the Port of Portland each day, equivalent to 54 heavy vehicle movements every 24 hours, or 2.25 movements every hour. Operational personnel movement was predicted to predominantly originate from Horsham and travel to and from the mine on the Wimmera and Henty highways and generate approximately 215 light vehicle movements per day.

The use of rail rather than road to transport HMC from the WBA to the Port of Portland was considered as a part of the alternatives assessment for the EES but not assessed in detail through the Traffic Impact Assessment. The EES indicated that use of rail to transport HMC was not feasible due to operational constraints associated with the existing rail infrastructure and that there would be significant costs associated with undertaking the necessary upgrades to the rail line to enable its use by the project.

Vehicle access to the WBA is proposed to be from the Wimmera Highway and the project would require road infrastructure works at the Wimmera Highway/WBA intersection to accommodate a channelised right turn lane and basic left turn lane.

Road closures would also be required in the mining licence area to facilitate mining operations. The EES reported that the local road network is currently used by no more than 50 vehicles per day and that vehicle types vary from light vehicles to farm machinery.

Traffic and transport requirements for the project have the potential to generate a number of effects on existing transport infrastructure and users:

- deterioration of road condition, particularly from HMC truck movements on the haulage route;
- increased congestion (resulting in increased travel time) associated with the additional light and heavy vehicle movements;
- compromised road function and safety issues associated with additional light and heavy vehicle movements;
- disruption and access constraints due to road closures; and
- cumulative impacts associated with multiple projects in the region relying on the same road network.

Road traffic noise and vibration, particularly at night, can also disturb sleep and effect amenity. These effects are discussed further in sections 5.5 and 5.9 of my assessment respectively.

Discussion

The key traffic and transport issues identified by the IAC and discussed in my assessment relate to:

- acceptability of impacts on the arterial road network from HMC truck movements;
- whether the project should be required to transport HMC by rail rather than the arterial road network;
- acceptability of impacts from local road closures with mitigation measures in place; and
- whether measures to rehabilitate local roads are acceptable.

Acceptability of impacts on arterial road network

Submitters to the IAC raised several concerns about project related heavy vehicle movements and to a lesser extent, personnel movements, on the arterial road network. Council expressed concern about the impact of haulage trucks on the condition of the arterial road network. I acknowledge these concerns and the potential for road deterioration to lead to road safety impacts.

The EES found that of all the route options considered for HMC haulage, the chosen route along Henty Highway was of the highest standard of arterial roads. The residual impact on the function and safety of the arterial road network from project related vehicle movements was assessed as negligible.

The IAC heard evidence from the proponent's traffic expert witness, Mr Walley, that all arterial roads to be used by the project are gazetted heavy vehicle routes suitable for heavy vehicles associated with the project. Mr Walley advised the IAC that DTP has a statutory duty to ensure that public roads are inspected, maintained and repaired to an appropriate standard.

The IAC did not agree with Council that the Incorporated Document be amended to require that the proponent be made responsible for road impacts across the region noting that these roads are also used by many vehicles not associated with the project. I agree with the IAC while also supporting their finding that increased heavy vehicle movements associated with the project along the proposed haulage route has the potential to increase road deterioration. I support the intent of the IAC's amendments to EMM TM-01 relating to the HMC haulage route. In particular, the requirement to consult with DTP as a part of periodic reviews of the preferred road transport route and consider maintenance effects as a part of these reviews. I also support the intent of the IAC's suggested change to EMM TM-01 to require that the proponent consult with DTP when significant issues arise regarding road safety, however I recommended that this be reworded to require that consultation with DTP begins when the proponent becomes aware of any road condition or maintenance issues that could pose a risk to road safety. I consider that this change will enable a more proactive approach to managing any potential safety risks associated with road deterioration.

Council expressed concern about impacts to service levels from any road closure associated with the construction of the proposed access to the WBA from the Wimmera Highway. Council also raised concerns about the proposed design of this intersection, including the lack of an acceleration lane and insufficient sight lines.

Mr Walley, the proponent's expert witness, indicated that construction of the proposed Wimmera Highway/WBA intersection would involve works to Wimmera Highway that could be expected to cause temporarily disruptions to road traffic for a period of up to three months. He also noted that the proposed design of the intersection complies with relevant Austroads and DTP requirements.

I consider that the TMP (EMM TM-02) can adequately manage the impact of any temporary disruption to service levels from works associated with construction of the new Wimmera Highway/WBA intersection. However, I recommend a change to EMM TM-05 Road Infrastructure Improvements (noted as EMM TM-04 in the IAC report) to require that the proponent consult with Council on the design of this intersection. The IAC indicated that this EMM adequately addressed design requirements for this intersection, but this change will ensure that Council views, as the responsible authority for the land covered by the WIFT, are considered in its design.

Submitters to the IAC raised concerns about safety from interaction between haulage vehicles and school buses and increased travel times for other road users on the arterial road network from project generated traffic. Council also suggested that a Green Travel Plan was needed as a condition of the Incorporated Document, in line with EMM TM-03 to minimise private vehicle use by project workers to and from the site.

Mr Walley drew on findings from the EES which indicated that project generated traffic would have a minimal impact on the road network service level or road safety. Mr Walley also provided evidence that public buses already interact with heavy vehicles in major towns along the haulage routes and school buses already interact with heavy vehicles on Henty Highway and other arterial roads. Mr Walley provided evidence that under a worst-case scenario, cumulative increases in vehicle traffic would be noticeable on some sections of Henty Highway, particularly between Horsham and Hamilton. However, in the context of existing traffic volumes and the traffic capacity of Henty Highway, Mr Walley indicated that it was unlikely to create a material change in service levels.

The IAC was satisfied that the project HMC haulage trucks would not generate a significant additional risk to safety compared to existing conditions. I consider that the TMP will be an important tool for managing this risk and recommend that EMM TM-02 be amended to specifically require that measures be developed as part of the TMP to mitigate any potential public safety risks associated with HMC haulage trucks interacting with school and public buses.

I acknowledge concerns raised in submissions that project related heavy vehicle movements could impact on travel times from increased congestion and note that the project would rely on gazetted arterial roads designed to accommodate such vehicles. To this end, I consider that the TMP and haulage route EMMs (EMM TM-01 and TM-02) are sufficient for managing any potential impacts on travel times and ensuring periodic review of the preferred road transport route with regard to potential effects on travel times. The IAC recommended removing the requirement to review and update the TMP from EMM TM-02 and instead including overarching statement on this in the preliminary text of the EMF (Section 24.7.1). I consider that it should be retained in EMM TM-02 but align with the IAC's suggested wording in Section 24.7.1 of the EMF which includes a minimum timeframe for management plans to be reviewed and updated. I consider that this will assist in providing stakeholders with greater confidence that traffic management measures will continue to be adapted during the life of the project based on any changes to requirements and/or operational experience.

I agree with the IAC (and Council) that the Green Travel Plan should be included as a condition in the Incorporated Document, consistent with the requirements of EMM TM-03 which is intended to apply to the whole project. I also agree with the IAC that opportunities to reduce traffic impacts from personnel movement will be an important consideration when developing the EMP for the WBA. Measures such as this may assist in encouraging the uptake of more sustainable transport options, such as carpooling, by workers travelling between Horsham and the WBA and in turn assist in minimising impacts on congestion and travel times for other road users.

With the IAC's and my recommended changes to EMMs, I agree with the IAC finding that traffic and transport effects on the arterial road network can be acceptably managed. The traffic and transport EMMs, particularly those relating to the TMP and haulage route (EMM TM-01 and TM-02) will assist in managing potential impacts on the arterial road network.

Use of road rather than rail

The EES did not include a detailed assessment of the environmental effects of transporting HMC by rail as the proponent determined that transport by rail was not a feasible option for the project in the absence of suitable rail infrastructure. Given this, there is uncertainty relating to the significance of the potential environmental effects of this option and how they might differ from those associated with road transport and operation of the existing Maroona to Portland rail line. The EES indicated that a greater disturbance area would be required for additional rail infrastructure at the WBA to support transport by rail including new infrastructure at the WBA and Port of Portland. It also stated that both road and rail transport options would generate additional noise emissions that have the potential to impact on residents living in proximity.

In their submissions to the IAC, Council and the Rail Freight Alliance agreed that road transport is currently the only option available to the project to transport HMC from the WBA to the Port of Portland. The IAC heard evidence⁴³ that the Maroona to Portland rail line has deteriorated and is currently not suitable to carry HMC due to axle load and speed limit constraints. Works would also be needed at the WIFT and Port of Portland to enable transport of the HMC by rail.

Council, Rail Freight Alliance and other submitters expressed strong support for the use of rail over road for the transport of HMC once funding for the rail line is committed and the necessary upgrades undertaken. Council further submitted that rail transport should be used exclusively by the project to transport HMC when available, to assist in reducing amenity, safety and greenhouse gas impacts associated with road transport.

The IAC found that subject to its recommendations, it is currently not appropriate to require the project to transport HMC by rail, but the option should continue to be investigated and its feasibility assessed should funding be committed to necessary rail infrastructure upgrades. It also found that the WBA should provide for future rail infrastructure. It recommended that EMM TM-01 be amended to require that the feasibility of rail be periodically evaluated, including at the time funding is committed to upgrade the line and consider triple bottom line (i.e., social, environmental and economic) effects and benefits.

I agree with the IAC that it is not appropriate to require that the project transport HMC by rail at this time due to the lack of suitable infrastructure. This assessment notes that the environmental effects of transporting HMC by road can be acceptably managed, so I do not support the IAC's recommendations to require that the proponent assess the feasibility of rail, or that the WBA provide for future rail infrastructure. However, noting that transport by rail has the potential to further reduce environmental effects, when compared to road transport, and the strong support from Council and other stakeholders, I would strongly encourage the proponent to continue to explore this option in consultation with Council and the Department of Transport and Planning.

Local road closures

The EES identified nine unsealed roads within the mining licence area that would be closed for extended periods of time during active mining. Traffic would be directed to existing road detours or newly created road detours during this time.

The IAC heard evidence from Council and several landholders that local road closures required for the project would cause significant disruption. Council considered that it should be involved in determining the options for maintaining local access and developing traffic and access management plans, along with landholders and other stakeholders. Council also suggested that it should be required to approve traffic and access management plans, rather than just be consulted on them. Landholders expressed a range of concerns about local road closures. These related to road safety concerns, additional travel distances to access different parts of their property, inability to access properties at cropping times, additional costs associated with moving farm machinery over larger distances, impacts on sharing farm equipment between landholders due to access constraints and specific concerns relating to the partial closure of Greenhills and Molyneaux roads. For instance, Council highlighted that Greenhills Road provides a critical east-west link to enable farmers to transport large machinery safely and avoid use of Wimmera Highway. Council also expressed concern over the suitability of Molyneaux Road for project vehicles without the level crossing being upgraded.

⁴³ Tabled Document 52

Technical Note 18⁴⁴ prepared by the proponent in response to queries raised by the IAC relating to local road access, indicates that public access to land affected by mining will be managed by the proponent on a landholder-by-landholder basis in consultation with Council. It outlines that road closures would be required throughout the life of the project and traffic directed to existing or newly created detours. It also states that where possible, directly affected landholders would be escorted across parts of the mine path to access their paddocks, vacated houses, and associated farming infrastructure, where no other access is available from detours. Technical Note 18 clarifies that part of Greenhills Road would be closed at various times and in various places during active mining depending on which mining block is progressing at the time, along with a section of Molyneaux Road.

I agree with the IAC that local roads are essential to local communities and that consultation with Council and the local community, particularly directly affected landholders, will be critical to managing impacts associated with local road closures. I also acknowledge the concerns raised in submissions to the IAC about the significant disruption that local road closures would have for local landholders over extended periods of time (in some cases over ten years). My recommendation to avoid the removal of the FFG listed Northern Plains Grasslands Community along the Greenhills Road reserve will also assist in reducing the impact that closure of this local road would have had on the local community.

I agree with the IAC's recommended changes to EMM TM-02 which require that the proponent consult with local landholders prior to identifying detour routes and provide stakeholders with adequate advanced notice of proposed local road closures and detours. The IAC also recommended changes to EMM TM-02 to require that the proponent consult with Council and / or the relevant road authority prior to any local road closure, and secure Council's agreement on these closures and preferred road detours. I support this change as it will ensure that Council knowledge and experience in managing the local road network is considered by the proponent prior to closing any local roads and identifying detour routes. I also support the IAC's minor updates to EMM TM-04.

I agree with the IAC finding that the measures proposed in the EMF, subject to the IAC's and my recommended changes, are adequate to sufficiently avoid, mitigate or manage impacts on the local road network and that impacts are acceptable.

Rehabilitation of local roads

The EES included a commitment to progressively rehabilitate and reinstate local roads across the mine life (EMM TM-07). This was confirmed in evidence provided by Mr Walley who also indicated that local roads used as detour routes due to project road closures would be subject to road maintenance or road management agreements with specific requirements to address any road maintenance and reinstatement issues. Submitters, including Council and landholders, expressed concern about the existing condition of some local roads in the project area noting that some are unsealed and only suitable for use during dry weather. Submitters also emphasised the importance of local roads which provide access to properties and facilitate the movement of farm machinery.

The IAC suggested that road rehabilitation had not been adequately considered in the EMMs and recommended that EMM TM-07, which was removed by the proponent in the 'Day 4' EMF, be reintroduced. The IAC also identified an opportunity for the project to improve local roads for local landholders and the wider community by reinstating them to an all-weather standard. To this end, the IAC recommended amendments to TM-07 to require that roads removed for mining operations be reinstated to an all-weather standard, or to the relevant road standard described in Council's Road Management Plan, in consultation with stakeholders. I agree with the intent of the IAC's suggested changes. However, I recommend additional changes to clarify that Council agreement be required to confirm the relevant standard of reinstatement for the local road, prior to these works occurring, and that road reinstatement be required to occur progressively during and post-mining operations.

The IAC found that the EMF, with the recommended changes, was adequate to sufficiently avoid, mitigate or manage environmental effects on local roads and that the environmental effects were acceptable. I agree with these findings. I consider that the greater focus in the EMF on progressive rehabilitation of local roads, as well as the requirement to reinstate roads removed for mining operations to an all-weather standard or equivalent, provide a stronger framework for managing impacts and making a positive contribution to the local road network for the community.

⁴⁴ Tabled Document 134

Assessment

It is my assessment that:

- Traffic and transport effects on the arterial road network can be acceptably managed through the EMMs as modified by the IAC and in accordance with my assessment.
- It is not appropriate to require that the project transport HMC by rail at this time due to a lack of suitable infrastructure. However, I would encourage the proponent to continue to explore this option in consultation with Council and the Department of Transport and Planning.
- Traffic and transport effects on the local road network can be acceptably managed through the EMMs as modified by the IAC and in accordance with my assessment.
- I support the intent of many of the IAC's recommended changes to EMM TM-01, TM-02, TM-04 and TM-07 with the further modifications recommended in my assessment as appropriate.
- I recommend a change to EMM TM-05 to require that the proponent consult with Council on the design of the new Wimmera Highway/WBA intersection.

5.5. Noise and vibration

Evaluation objective

To protect the health and wellbeing of the community and minimise effects on air quality, noise, visual and social amenity

Assessment context

Noise and vibration effects are addressed in Chapter 12 and Technical Appendix G of the EES and in Section 10 of the IAC Report. WIM Resource has proposed 10 EMMs (seven avoidance and mitigation measures and three monitoring measures) to deal with construction and operation noise and vibration effects. Four EMMs (three avoidance and mitigation measures and one monitoring measure) have been the subject of recommendations by the IAC.

The project will generate noise emissions during construction, operations and decommissioning. The EES outlined that noise emissions will be generated through site preparation activities, construction and fit-out of the WCP, operation of mining equipment (e.g., bulldozers, excavators) and vehicle movements, particularly on the haulage route. The EES stated that along the haulage route there would be 54 project generated truck movements a day (approximately 2 per hour); consisting of 27 HMC loaded trucks travelling between the WBA and Port of Portland and then returning. The EES identified the following potential noise and vibration impacts:

- short-term/temporary increase in noise emissions for local residents and/or environmental receptors as a result of construction and site preparation;
- increased noise emissions for local residents and/or environmental receptors as a result of operational mining activity;
- increased noise emissions for local residents as a result of project road traffic; and
- vibration effects for local residents and/or environmental receptors during construction and operation.

The EES stated that vibration effects are not commonly experienced beyond a distance of 100 m and given there are no sensitive receptors within 100 m of construction or operational activities, vibration effects are unlikely and therefore no mitigation measures were proposed.

The study area for the Noise and Vibration Impact Assessment (NVIA) focused on activities within the mining licence area and WBA, and extended to areas that may be impacted by noise and vibration for representative worst-case scenarios. This extended to around 4 km from the mining licence area. Representative areas along the haulage route to the Port of Portland were also considered. Noise monitoring was undertaken at six locations and the EES identified 46 potential sensitive receptors within the study area surrounding the mining licence area and WBA. Representative sensitive receptors for each road traffic segment were assessed in the towns of Doon and Cavendish. Receptor types included

residential dwellings, educational facilities and community venues, and natural areas. Day, evening and night-time L_{Aeq} ⁴⁵ and L_{A90} ⁴⁶ noise levels were determined at the six monitoring locations in February/March and May/June in 2020.

The EES assessed the residual impacts on sensitive receptors from construction and operational noise and vibration emissions as negligible. Residual impacts on sensitive receptors as a result of road traffic noise was assessed as minor.

Discussion

The key noise and vibration issues identified in the IAC report and discussed in my assessment are whether:

- existing noise levels were adequately characterised and assessed in areas inside and outside the project area; and
- noise and vibration impacts from project construction and operation, including road traffic (especially at night) are acceptable.

Characterisation of existing noise levels

The EES found that the background noise environment is generally quiet as is typical in rural environments with background noise levels of approximately 25-30 dB L_{A90} during the day and evening, and approximately 20 dB L_{A90} at night. This was supported by evidence given by Mr Evans, the noise and vibration expert witness for the proponent, who stated that ambient noise levels varied depending on the proximity of the monitoring location to the roads in the area with ambient noise levels in the order of 30 dB L_{Aeq} observed at some locations at night and in the order of 40-50 dB L_{Aeq} at other locations.

In its submission the EPA raised concern that the EES did not assess the impacts of low frequency noise⁴⁷ and the risk of impact to natural areas having regard to the noise frequency spectrum (i.e., tonal differential) of both pre-existing noise and noise from the project. In EPA's guidelines, low frequency noise is defined as noise with significant acoustic energy in one-third octave bands ranging between 10 Hertz to 160 Hertz. The EPA requested that background noise measurements be undertaken again closer to the start of project construction and that these measurements include the frequency spectrum (i.e., low to high frequency) of background noise. The EPA recommended that the development of the NVMP, detailed in EMM NV-06, should also include consideration of low frequency noise. The EPA also suggested changes to monitoring measure NV-0A and the addition of new monitoring measure NV-0B to ensure verification actions taken to reduce noise impacts are effective in meeting the acoustic performance they have been designed to achieve.

In its 'Day 4' version of the EMF the proponent included changes to EMM NV-06 and monitoring measure NV-0A, and new monitoring measure NV-0B, in response to the EPA's submission.

The IAC agreed with the EPA that further background noise measurements should be undertaken closer to the start of project construction and include a noise frequency analysis. The IAC generally agreed with the scope of the updated EMM NV-06 proposed by the proponent. The IAC also recommended changes to NV-0A to specify that noise measurements be conducted no more than 6 months prior to the commencement of construction activities and to update reference to EPA Victoria's publication 1996. I support these updates and recommended changes to NV-0A, however I note the updated wording of NV-0A in Appendix G of the IAC report states that noise measurements be undertaken "no more than 6 months prior to the commencement of operation of the project". This reference to project operation is incorrect and should be amended to construction activities as is recommended in Chapter 10 of the IAC report.

I support the IAC findings that existing background noise levels were adequately assessed in areas inside and outside the project area and with recommended changes to mitigation measures to update and summarise baseline data, consider that potential impacts can be appropriately managed.

⁴⁵ Represents the equivalent or average noise energy during a measurement period.

⁴⁶ The sound level exceeded for 90% of the time. Used to express background noise level.

⁴⁷ Described as a rumbling or droning noise, can be generated by machinery such as pumps, diesel engines, generators and natural sources such as wind and thunder.

Construction noise and vibration

The EES found that as existing background noise levels were higher than the expected construction noise levels under all meteorological conditions during the day, construction noise may not be obvious at sensitive receptors. At night, however, construction noise levels could be 3 dBA higher than background noise levels. Mr Evans, the noise and vibration expert witness for the proponent, stated that while the EES used a conservative approach to meteorological conditions it did not use the most conservative inputs in the model. Mr Evans indicated that the modelling approach undertaken in the NVIA was acceptable and expressed support for noise monitoring procedures to verify the predictions made.

Several submitters were concerned the project would result in unacceptable noise levels from construction activities, including EPA and Council. In its submission EPA raised concerns about the management of noise and vibration from the project and proposed several changes and inclusions to the EMF, including mitigation measure NV-03, for construction management measures. The focus of Council's submission was on achieving consistency between the NVMP requirements outlined in EMM NV-06 and requirements in the Incorporated Document. Council submitted that the NVMP required as a part of the Incorporated Document should address all noise sources at all hours, not just out-of-hours noise sources as outlined in EMM NV-06.

The proponent accepted the substance of changes to NV-03 proposed by the EPA and made amendments accordingly. The proponent did not make any changes to the Incorporated Document in response to Council's submission. The IAC agreed with the proponent's drafting of the NVMP clause in the 'Day 4' version of the Incorporated Document. I also support the updated wording on the NVMP in the Incorporated Document noting that EMM NV-06 provides the detailed outline of what this plan will include. I am generally satisfied with the IAC's review of the 'Day 4' version of the noise EMMs in the EMF tabled by the proponent noting that the updates adequately respond to the issues raised in submissions and the recommendations of the EPA and Council.

The IAC suggested that the detail of the NVMP requirements were already covered by EMM NV-06 and recommended that they be removed from EMM NV-03 and that EMM NV-06 capture all content relevant to the NVMP. I support the intent of these changes, that all NVMP related measures be included in EMM NV-06, however I do not agree that the detail provided in EMM NV-03 (i.e., referring to unavoidable works) was covered in EMM NV-06. Therefore, I recommend that EMM NV-06 be updated so that 'a framework for the approval of construction works outside normal working hours' be replaced with the EPA preferred wording of a 'process for the justification and approval of unavoidable works...' and the cross-reference to EMM NV-03 be removed from EMM NV-06. I also suggest a change to NV-03 to remove all references to the NVMP in line with the IAC's recommendation.

As discussed in Section 5.4 as it related to the TMP, the IAC also recommended removing the requirement in NV-06 to review and update the NVMP at an appropriate frequency with consideration to the level of risk, statutory requirements, monitoring results and community complaints and instead addressing in Section 24.7.1 of the EMF. I consider that inclusion of this information in NV-06 will assist in providing stakeholders with greater confidence that noise management measures will continue to be adapted during the life of the project based on any changes to requirements and/or operational experience in line with the GED. To this end I recommend that this wording be retained in EMM NV-06 but align with the IAC's suggested wording in Section 24.7.1 of the EMF which includes a minimum timeframe for management plans to be reviewed and updated.

Upon review of the recommended changes to the EMF and mitigation measures, with the exception of the IAC's changes to the review and update of the NVMP, I support the findings of the IAC that the construction noise and vibration modelling is adequate and appropriate. The NVIA was peer reviewed by Mr Evans, an experienced acoustic engineer, who concluded that with the application of the recommended mitigation measures, noise and vibration impacts from the project can be satisfactorily managed. The additional background noise monitoring recommended prior to construction will further assist in verifying the predictions made in the EES and ensure that the construction noise and vibration effects can be managed acceptably.

Operational noise and vibration

The EES found that during all meteorological conditions (standard and noise-enhanced) operational noise levels at various locations around the mine site and WBA would meet all of the noise limits for all operational years at all receptors. Where the predicted noise levels are below the noise limits the EES stated that no noise impacts would be anticipated. However, during his evidence Mr Evans, noise and vibration expert for the proponent, noted that while noise levels are predicted to be below the noise limits, noise from mining operations would likely be audible by receptors at times. The closest noise sensitive receptor is Longerenong College. The IAC expressed concern that there may be a risk of exceeding night-time noise limits at Longerenong College when mining is closest to the college. The IAC recommended changes to EMM NV-06 to add a requirement for noise monitoring at locations where modelling showed that operational noise levels are approaching noise criteria limits. The IAC also recommended changes to the title and detail of monitoring measure NV-0A, to provide better clarity on what it involves. I support these changes.

A number of submitters raised operational noise as a concern, including the EPA and Council. The EPA expressed concerns about the management of operational noise and the assessment of the tonal component to operational noise. The EPA recommended that *EPA Publication 1996, Noise guidelines: assessing low frequency noise* be considered in the development of the NVMP. The EPA recommended changes across most of the noise and vibration mitigation measures on the 'Day 2' version of the EMF, primarily to address out-of-hours work in the NVMP and refine management of stockpiles in operational noise management.

The proponent accepted the majority of the recommendations proposed by the EPA and included the changes in the 'Day 4' version of the EMF. The IAC supported these changes as do I, subject to my recommended changes to EMM NV-03 and EMM NV-06 above.

I support the findings of the IAC that operation noise and vibration modelling is adequate and appropriate and subject to the recommendations made by the IAC and in my assessment, that proposed mitigation measures will adequately manage operational noise and vibration, and operational noise and vibration is acceptable. The recommended additional background noise monitoring prior to construction will also assist in verifying the predictions made in the EES and ensure that the operational noise and vibration effects can be managed acceptably.

Road traffic noise and vibration

The EES identified road traffic noise as a potential impact to local residents during all stages of the project, most notably at night-time during operations. The EES indicated that the townships of Dooen and Cavendish would be the most sensitive to road traffic noise generated by the project on the HMC haulage route. At Cavendish the EES found that noise levels at night would increase by up to 5 dBA however these increases would be limited to around two truck movements per hour. At Dooen the criteria were found to be exceeded at several receptors prior to and during project implementation however it was noted that the change in noise levels due to the project at these receptors would unlikely be perceptible. The EES assessed the overall risk to human health from increased night-time noise levels at Cavendish and Dooen to be minor. Vibration impacts from passing vehicles were not identified in the EES or the evidence as an impact that requires avoidance or mitigation measures as vibration impacts are ameliorated within a short distance to the source.

Several submitters raised concerns that noise from HMC haulage trucks had been understated in the EES and that increases in noise from HMC heavy vehicles may result in sleep disturbance and annoyance. There was also concern about the lack of consideration in the EES of the increase in heavy vehicles through Horsham and the use of Henty Highway, especially during the night-time. In its submission, and supported by others, Council suggested a total ban on project generated truck movements at night-time.

In his evidence Mr Evans, noise and vibration expert, concluded that the percentage increase in heavy vehicles at night-time through small towns like Cavendish and Dooen is large because few trucks currently use these arterial roads (i.e., increase from one per hour to three per hour). Conversely the percentage increase in Horsham is low because of the existing use of these arterial roads by heavy vehicles. Dr Denison, human health expert for the proponent, provided evidence that predicted noise levels from existing traffic in Cavendish and Dooen would exceed World Health

Organisation (WHO) road noise guidelines and recommended that opportunities to minimise road traffic noise in these areas be considered, above what was proposed in the EES.

The proponent's 'Day 4' version of the EMF included updates to EMM NV-06 including requirements for a truck driver code of conduct and haulage trucks to meet High Productivity Freight Vehicle Performance Based Standards. I support these changes, subject to the recommended changes by the IAC to refer to truck movement through towns rather than passing by residences.

The IAC expressed concern with the EES's comparison of data against two different sets of guidelines in the NVIA and Human Health Risk Assessment (HHRA) (i.e., NSW Road Policy 2011 related to sleep disturbance and WHO recommendations in the protection of adverse health effects). The IAC requested hourly traffic volume data from the proponent which was presented in the IAC report (Table 27). This shows that current traffic movements through Cavendish between midnight and 6 am range from 1 to 6 vehicles per hour. It is noted that the traffic volume data did not distinguish the type of vehicle (i.e., car or heavy vehicle). This data supported the evidence provided by Mr Evans that the number of vehicle movements through Cavendish would increase from 1 to 3 per hour. The IAC agreed with the proponent's evidence that it was not reasonable to limit or curtail HMC haulage vehicles from using the proposed haulage route as the gazetted arterial road network is specifically designed, constructed and maintained to accommodate all compliant heavy vehicles. I support this finding and the IAC recommended changes to EMM NV-02 and TM-01 to require night-time truck movements be regulated to 2 per hour during the hours of 10 pm and 6 am, a total of 16 truck movements for the period. This rate is largely in line with the proponent's proposed hourly average truck movements of 2.25 trucks per hour and is consistent with the NSW Road Noise Policy 2011 which was used in the NVIA to determine the road traffic noise criteria as a management tool for the project.

The IAC also recommended changes to monitoring measure NV-0A to require measurements of existing background noise at towns along the HMC haulage route. I support this recommendation as it will assist in verifying the predictions made in the EES and in evaluating the effectiveness of the mitigation measures.

Upon review of the recommended changes to the mitigation measures, I support the findings of the IAC that subject to these recommendations (restricted night-time truck movements) road traffic noise can be managed to acceptable levels.

Assessment

It is my assessment that:

- With the implementation of recommended monitoring measures (NV-0A) and updated EMMs the characterisation of existing noise levels is adequate to inform relevant environmental management tools for the project.
- Noise and vibration effects from construction and operation can be managed to acceptable levels through the EMMs, subject to the modifications by the IAC (EMM NV-06 and EMM NV-06) and in accordance with my recommended changes (EMM NV-03 and NV-06).
- Noise and vibration effects from road traffic can be managed to acceptable levels through regulation of truck movements during night-time hours subject to the IAC's recommended changes to EMM NV-02 and TM-01.

5.6. Air quality

Evaluation objective

Protect the health and wellbeing of the community, and minimise effects on air quality, noise, visual and social amenity.

Assessment context

Air quality effects are addressed in Chapters 13 Air Quality and 18 Human Health, Appendix H Air Quality Impact Assessment, and Appendix M HHRA of the EES, and in Chapter 8 of the IAC's report. WIM Resource has proposed 16 EMMs to deal with air quality (10 avoidance and mitigation measures and 6 monitoring measures) and 7 EMMs (5 avoidance and mitigation measures and 2 monitoring measures) have been the subject of recommendations by the IAC.

The project will generate dust emissions during construction, mining operations, final rehabilitation and decommissioning. The EES outlined that dust emissions will be generated through ground disturbance by mining equipment (e.g. bulldozers, excavators, etc.), vehicle movements, including on unsealed roads and wind erosion of stockpiles and bare or disturbed ground.

Dust emissions generated by the project will comprise of particulate matter (PM), heavy metals, and respirable crystalline silica (RCS) associated with PM. Coarser PM tends to settle relatively quickly while finer particles can remain in the atmosphere for days and travel hundreds of kilometres. Fine PM is typically considered in two fractions: PM₁₀ (PM with a diameter less than 10µm) and PM_{2.5} (PM with a diameter less than 2.5µm).

Residents living in proximity to the mining licence area, WBA and the haulage route have the potential to experience changes in air quality due to dust generation, particularly during the 30-year operational phase. Dust has the potential to impact health and wellbeing, local amenity, visibility, and ecosystems. The effects of dust deposition to water supplies and plants are discussed in Section 5.9 of my assessment. Radiation exposure through dust deposition is discussed in Section 5.7. Inhalation of dust containing PM is associated with health impacts associated with the heart and lungs. RCS can penetrate deep into the lungs upon inhalation and can cause irreversible lung damage. Heavy metals are also associated with health impacts from inhalation of dust originating from mineral sands mining operations.

The EES assessed the residual impacts on sensitive receptors from emissions of PM, metal, and crystalline silica during all phases of the project as negligible to minor following implementation of mitigation measures, including road management (EMM AQ-03 and AQ-04), HMC stockpile management (EMM AQ-05), and an Air Quality Management Plan (EMM AQ-08).

Discussion

I agree with the IAC that the key issues relevant to air quality are:

- Air Quality Impact Assessment (Appendix H) methodology is appropriate; and
- air quality will be acceptable with mitigation measures applied.

Air Quality Impact Assessment methodology

A submission to the IAC raised concern on how the air quality modelling was performed, more specifically highlighting that meteorological data collected for modelling did not capture wind extent at the maximum height of stockpiles. The proponent's air quality expert witness, Mr Cowan, did not directly respond to the concern, but did highlight that an overestimation of dust deposition occurred on account of the modelling which assumed a much lower moisture content than would occur typically in stockpiling and material loading. Further, the proponent's human health expert witness, Dr Denison, concluded that the main risk to human health from dust deposition arises from the deposition of metals onto plants and soil, rather than dust inhalation. The IAC agreed that wind speed at elevated heights at the top of stockpiles could differ to the speeds closer to ground level, which were those that formed the basis of the modelling.

To manage this, the IAC recommended a new EMM (EMM AQ-0E) to require that wind speed and direction monitoring be undertaken at an elevation above the height of the stockpiles and that the equipment used and location be endorsed by the EPA. The IAC also recommended that the air quality model be re-run with one year of operational data to confirm the accuracy of the modelling results and the required mitigation measures (EMM AQ-0F). I support these recommendations, as further modelling will allow for weather variations across multiple years at heights where wind erosion is most likely and allow further refinement of measures in the Air Quality Management Plan (AQMP), should it be required (EMM AQ-08).

In their submission to the IAC the EPA stated that they did not endorse the methodology used to perform the quantitative risk assessment of PM undertaken as a part of Appendix M – Human Health Risk Assessment. EPA cited that their Guidelines for assessing and minimising air pollution in Victoria (EPA publication 1961) are intended for calculations of health impacts across much larger populations than those surrounding the project. The EPA also noted that further consideration of dust exposure and mitigation measures may be warranted, given the hazard quotients recorded at

multiple receptors for cobalt, chromium and cadmium. However, the EPA did not offer any additional or alternative means by which to calculate quantitative health impacts of PM or heavy metals generated by the project. I consider that any variances between the modelling for the EES and modelling run with a year of operational data (EMM AQ-0F) will assist in informing whether any further changes to the AQMP are required (EMM AQ-08) to reduce air quality impacts as far as reasonably practicable.

With the proposed EMMs in place, including the additional EMMs recommended by the IAC above, I support the IAC finding that the Air Quality Impact Assessment conducted for the EES was appropriate. The approach adopted in the assessment was reviewed by an independent technical reviewer and the requirement to re-run the model with one year of operational data and adjust EMMs accordingly, will provide a sound basis to manage air quality effects for the operational life of the project.

Acceptability of Air Quality Impacts

Air quality monitoring undertaken over a 12-month period for the EES identified five occasions under existing conditions when PM₁₀ measurements exceeded the 24-hour average Environment Reference Standard (ERS), due to wind erosion from agricultural and arid land to the north. Air quality modelling for the EES indicated that while there were limited periods of 24-hour average PM₁₀ exceedances at a selection of sensitive receptors, this was due to elevated background concentrations and the project contribution was very low. Concentrations of PM_{2.5}, RCS and metals at sensitive receptors were found to remain below their respective criteria for annual average, maximum 24-hour average and maximum 1-hour average periods during all project phases.

The EES stated that truck movements will be a source of dust throughout the life of the project. EPA's submission to the IAC recommended implementing tiered speed limits in close proximity to sensitive receptors to reduce dust generation from vehicular movements. The IAC noted the Council did not agree with EPA's recommendation. The proponent's expert witness, Mr Cowan, argued there was insufficient evidence supporting the EPA's position that faster vehicles will generate more dust than slower vehicles. The IAC did not suggest a new EMM relating to speed limits. I consider that the proposed EMMs including the requirement to construct roads of appropriate materials (EMM AQ-03) and undertake road watering (EMM AQ-04) will effectively manage potential dust emissions from truck movements.

The EPA recommended the use of closed-circuit television (CCTV) to support a proactive approach to monitoring dust and adapting the AQMP to minimise air quality impacts as far as practicable. The IAC heard evidence from the proponent's expert witness, Mr Cowan, that while it is not reasonably practicable to actively monitor dust generation on CCTV at every hour of the day, CCTV footage would be a valuable tool to identify the causes and direction that dust is being generated during significant events that are picked up through continuous air quality monitoring. I agree with the IAC that real time continuous monitoring and CCTV surveillance will be essential to understanding and managing dust emissions from the project. The IAC recommended that continuous air quality monitoring requirements be separated from the AQMP (EMM AQ-08) and included in the EMF as a stand-alone monitoring measure (EMM AQ-0D). I support this recommendation. I also support the IAC's recommended change to EMM AQ-0A which states that alarms be used to notify when particle concentrations have approached thresholds of concern. I also consider that a further change to EMM AQ-0D is required to clarify that real time continuous air quality monitoring will be performed throughout all project phases.

Concerns were raised by multiple submitters, including Council, about the difficulty in retaining moisture levels in HMC stockpiles and the potential for them to generate dust. The proponent's expert witness, Mr Cowan explained that HMC particles are likely to crust together during the drying process, and that air quality impacts from wind erosion would be minimal. I consider that appropriate measurement, verification and contingencies will be available to manage potential impacts associated with wind blow dust from stockpiles (such as EMM AQ-05), and I support the IAC's recommendation for real time continuous air quality monitoring (EMM AQ-0A) and field inspections (EMM RD-0D) to provide additional alert mechanisms.

Concerns were raised in submissions about the high silt content of the HMC, and the potential for the mobilisation of silt due to wind erosion and handling of materials. Council also raised concern in their submission that the drying of mine tailings in pits may generate dust via wind erosion. The EES states that due to the coarse grain size, density and

dampness of the HMC, resuspension of dust would be unlikely to occur. The proponent's expert witness, Mr Cowan, concluded that due to the large typical particle size of tailings and of the HMC, the transport of HMC particles from stockpiles would likely be restricted to short distances. I support the IAC's assessment that the proposed EMMs to avoid particle transport by maintaining moisture content of the HMC and capture particles through sediment fencing (EMM AQ-05), will be appropriate for managing impacts to air quality from HMC handling and stockpiling. I am satisfied that managing the timing works (EMM AQ-06) and reducing the number of heavy vehicles carting material (EMM AQ-07) will further minimise air quality impacts from material handling to an acceptable level.

The EES found potential for metals, PM and RCS to be emitted through material handling operations involving topsoil, subsoil, and overburden. In its submission the EPA noted that the air quality mitigation measures as detailed in the EMF do not clearly outline benchmarks by which predicted environmental outcomes will be measured. The IAC recommended that the AQMP (EMM AQ-08) has a clearer statement around maintenance and implementation of administrative controls being to the satisfaction of the responsible authorities across all project phases. I support this change and also suggest naming the responsible authorities overseeing the AQMP (EMM AQ-08) to ensure that the relevant authorities are involved in setting the boundary thresholds for corrective actions and contingency measures.

As discussed in sections 5.4 and 5.5 as it relates to the TMP and noise management plan, the IAC recommended deleting the requirement to review and update the AQMP at an appropriate frequency with consideration to the level of risk, statutory requirements, monitoring results and community complaints and instead, including an overarching statement on this in preliminary text in the EMF (Section 24.7.1). I consider that inclusion of this information in EMM AQ-08 will assist in providing stakeholders with greater confidence that air quality management measures will continue to be adapted and risk-based during the life of the project, based on any changes to requirements and/or operational experience in line with the GED. To this end I recommend that this wording be retained in EMM AQ-08 but align with the IAC's suggested wording in Section 24.7.1 of the EMF which includes a minimum timeframe for management plans to be reviewed and updated. This would also provide a linkage with operational air quality modelling and monitoring requirements set out in EMM AQ-0F and EMM AQ-0A respectively.

In terms of cumulative impacts on air quality from other projects proposed in the region, the EES found that due to the distance between projects or timing of these projects, cumulative impacts to air quality are not expected to occur. While the IAC did not take a position on cumulative effects on air quality, the EPA supported the proposed proactive monitoring measures, such as visual inspections (AQ-0B), to address any potential cumulative impacts.

The IAC found that subject to its recommendations, the EMMs are adequate to sufficiently avoid, mitigate or manage project effects on air quality generated by the project, and that effects on sensitive receptors from air emissions are acceptable. I support this finding, noting that adaptive management is incorporated into EMMs such as EMM AQ-08 to ensure continuous improvement in how air quality effects are managed, in line with the GED.

Assessment

It is my assessment that:

- Air quality effects have been appropriately assessed and will continue to be assessed and managed through operational monitoring and modelling required by implementation of additional EMMs AQ AQ-0D, AQ-0E, and AQ-0F.
- Adverse effects on sensitive receptors related to airborne dust emissions can be managed to acceptable levels with the implementation of the proposed EMMs, and revised EMMs AQ-02, AQ-08 and AQ-0A, and additional EMMs AQ-0C, AQ-0D, AQ-0E and AQ-0F as recommended by the IAC and supported by me. I further recommended that EMM AQ-08 be updated to include the authorities responsible for reviewing the AQMP and any subsequent updates to it.

5.7. Radiation

Evaluation objective

Protect the health and wellbeing of the community, and minimise effects on air quality, noise, visual and social amenity.

Assessment context

Radiation effects are addressed in EES Chapter 14 Radiation and Technical Appendix I Radiation Risk Assessment, and in Chapter 6 of the IAC Report. WIM Resource has proposed nine EMMs to deal with radiation effects and two have been the subject of recommendations by the IAC.

The proposed air quality and human health EMMs will assist in managing radiation effects. Air quality and human health effects are addressed in chapters 13 Air Quality and 18 Human Health, Appendix H - Air Quality Impact Assessment, and Appendix M – HHRA of the EES, and in chapters 8 and 14 of the IAC report. The potential effects to human health associated with dust emissions and consumption of tank water, soil, crops or livestock contaminated with dust containing metals are dealt with in sections 5.2 and 5.9 of my assessment.

The project has triggered the nuclear action controlling provisions (Sections 21 and 22A), as a relevant MNES requiring assessment under the EPBC Act. My conclusions on impacts on MNES are set out in Appendix B of this assessment.

Radiation in Victoria is managed under a comprehensive regulatory framework set out in the Radiation Act and the *Radiation Regulations 2017*, which are administered by the Department of Health. The project would require a management licence prior to commencing operations as well as approval of a radiation management plan, and waste management plan by the Department of Health.

Mineral sands deposits typically contain titanium-bearing minerals, including ilmenite, rutile, leucoxene, zircon, uranium, thorium, and the rare earth bearing minerals monazite and xenotime. The presence of thorium and uranium in monazite results in the potential for elevated radiation exposure when mining and processing mineral sands for rare earths production. Mineral sands mining, processing and transport activities associated with the project therefore have the potential to generate radiation effects.

The EES assessed potential exposure pathways for a 'Critical Group' being a member of the public living near the project area. Due to their proximity to the project, residents of Longerenong College were assessed as the 'Critical Group'. The EES assessed a number of potential exposure pathways for this Critical Group to radiation. For instance, dust inhalation during mining operations, consumption of locally grown crops, livestock, tank water and/or soils contaminated with resuspended dust, inhalation of radon or thoron gas, inhalation and ingestion of dust during laundering of contaminated clothing and exposure to radiation during HMC transport. The EES also assessed potential exposure pathways for other members of the public (the 'Non-Critical Group') associated with the storage and movement of HMC at the Port of Portland, disposal of tailings and the post-rehabilitated landform and to the environment from resuspended radioactive particulates settling on soils.

Discussion

I agree with the IAC that the key issues associated with radiation relate to:

- adequacy of the assessment of the radioactive pathways for the project;
- acceptability of radiation exposure to the environment and residents; and
- storage and management of HMC in stockpiles and transport.

Adequacy of the assessment

Submitters to the IAC raised concerns about the adequacy of the radiation risk assessment conducted for the EES. Concerns were raised about the adequacy of the existing conditions assessment, assessment of impacts on crops, other users of the WIFT, drinking water in rainwater tanks and of worker health impacts from radiation exposure.

I agree with the IAC that the radioactive pathways were adequately assessed in the EES. The Radiation Risk Assessment was peer reviewed by Mr Jim Hondros, a radiation protection expert, who found that the assessment was

comprehensive, used recognised methods and provided an accurate assessment of potential radiation impacts. No concerns with the radioactive pathways were documented in the radiation expert conclave meeting held during the inquiry and the proponent and Council's radiation experts agreed that the radiation dose estimate used in the assessment was based on very conservative assumptions and applied internationally recommended dose factors and breathing rates.

The IAC noted that while the EES presented a thorough understanding of the existing conditions and the potential for radiation exposure, potential impacts to landholders/residents returning to their properties after mining and rehabilitation were not considered. The IAC noted that the *Code of Practice on Radiation Protection and Radioactive Waste Management in Mining and Mineral Processing (2005)* recommends assessing the effective dose to a Critical Group of individuals most likely to be affected by a project. Based on this, the IAC recommended that an assessment be conducted as part of the Radiation Management Plan (EMM RD-08) of the effective dose for landholders/residents who may return to their residences while mining operations are still active in other parts of the project area and requirements be developed to manage any identified risks. I support this recommendation and consider that it will also assist in managing any potential concerns from these landholders/residents on radiation exposure risk when they return to their properties.

While I appreciate that concerns were raised by a submitter regarding the adequacy of the assessment of worker health impacts from radiation exposure, I note that the focus of an EES is on assessing public health and safety impacts, rather than worker health and safety impacts. The latter will be managed through the Radiation Management Plan required for the project. To this end I agree with the IAC that it is appropriate to rely on the radiation management licence approvals to manage potential impacts associated with the transport of HMC and exposure of workers, including those at the Port of Portland.

Exposure to the environment and residents from radiation

Multiple community submitters raised concerns about effects of radiated dust entering rainwater tanks, being taken up by plants, and impacting human health and the grain industry in the broader region. The EES assessed the potential for radiation effects from consumption of water in rainwater tanks containing soluble and insoluble fractions of dust. It concluded that calculated doses were less than the annual limit even when considered with other exposure pathways. It further noted that assessing the radiological content of local tank water would be a key element of the project's radiation monitoring programme.

The EES also found that calculated annual doses from consumption of crops (cereals/grain, leafy vegetations) with elevated radionuclides were only marginally greater than calculated baseline doses. A joint statement to the IAC from the three experts representing the proponent and Council at conclave confirmed that the project poses negligible to very low radiological impacts to members of the public. In terms of impacts on non-human biota, the EES concluded that even using extremely conservative criteria and applying the most sensitive reference organisms, the project would pose a negligible radiological risk to native flora and fauna.

Concerns about exposure to radon and thoron gas were also raised in a submission to the IAC. The EES concluded that the potential exposure pathway to a member of the public as a result of such gases would be negligible.

A submission to the EES expressed concern that it would be difficult to assess the effectiveness of radiation prevention measures in the Radiation Management Plan. While the IAC did not directly respond to this concern, it recommended that EMM RD-08 which sets out the requirement to develop a Radiation Management Plan, be amended to explicitly refer to the Department of Health as the regulatory body responsible for approving the plan. I support this recommendation and note that radiation experts in the Department of Health are best placed to assess the effectiveness of the radiation protection measures.

The EES identified that all projects with the potential to contribute to cumulative radiological risks are located more than 15 km from the Avonbank project. The IAC acknowledged Technical Note 17⁴⁸ prepared by the proponent to respond to

⁴⁸ Tabled Document 106

IAC queries on the cumulative effects of the project which concluded the potential for cumulative impacts associated with radiation would be negligible to non-existent.

The IAC found that subject to its recommendations, the measures proposed in the EMF were adequate to sufficiently avoid, mitigate or manage radiation effects, and that radiation effects were acceptable. I support this finding based on the views of the radiation experts at the conclave who concluded that there were no reasons to delay the project because of the radiological impact assessment outcome.

Management and transport of HMC

The EES states that due to the coarse grain size, density and dampness of the HMC, resuspension of dust would be unlikely from HMC stockpiles. Council raised concern in their submission to the IAC that there was a risk of dust generation from HMC stockpiles not retaining sufficient moisture which did not appear to have been taken into account in dust and radiation exposure calculations. The proponent's expert witness on air quality, Mr Cowan, explained that in the event that HMC stockpiles dried up the particles would likely crust together, and the crusted material would only be likely to be transported into air if appropriate moisture levels were not returned to stockpiles before they were moved. I am generally satisfied that radiation EMM RD-05 which relates to HMC stockpile management provides an appropriate framework for managing the moisture content of stockpiles. The IAC recommended an additional radiation EMM (RD-0D) for field inspections of HMC stockpiles to ensure the target moisture threshold is maintained and no dust lift off is observed. I support the inclusion of this additional EMM and consider that this monitoring will further assist in effectively managing any dust emissions associated with HMC stockpiles (EMM RD-05).

Council also recommended the use of either a shed, tarpaulins or mulch to address their concern of dust emissions being transported from drying HMC stockpiles. The proponent's expert witness, Mr Cowan, explained that this would not be necessary or practical in preventing dust emissions from HMC stockpiles. The IAC noted Council's acceptance of Mr Cowan's evidence that covering HMC stockpiles with a shed, tarpaulin or mulch was not necessary or practical, and concluded that the air quality EMMs were appropriate to manage dust emissions from HMC stockpiles. I agree with the IAC that covering HMC stockpiles is not required to further manage dust impacts and potential exposure to radiation. I also agree with the IAC that while such an approach may have been contemplated on the Fingerboards Mineral Sands Project, the project and associated risk profile are very different to those associated with the Avonbank project.

The IAC heard submissions raising concern over the potential for dust to escape from vehicles transporting HMC between the WBA and the Port of Portland. While the proponent has committed to using sealed vehicles to transport HMC on public roads, I support the IAC's recommended changes to EMM RD-02 which clarify that sealed trailers would be used, where the sealing of the trailer is achieved by using the most practical and best reasonable method available at the time.

A submission to the IAC expressed concern about workers' exposure to radiation from dust within the HMC storage building at the Port of Portland. The Port of Portland's submission to the IAC confirmed that a fully enclosed storage shed and ship loading conveyor system would operate in accordance with its Management Licence obligations under the Radiation Act. I agree with the IAC that the risk to workers is beyond the scope of the EES and I am satisfied that the Radiation Management Plan (EMM RD-08) subject to the approval of the Department of Health is the appropriate tool for managing any such exposure risks.

Assessment

It is my assessment that:

- The assessment of the radioactive pathways for the project was appropriate.
- The radiation EMMs are adequate to sufficiently avoid, mitigate and manage the project's radiation effects subject to the IAC's recommended changes to EMMs RD-02, RD-08, and additional EMM RD-0D, and my recommended change to EMM AQ-0C.

5.8. Human health

Evaluation objective

Protect the health and wellbeing of the community, and minimise effects on air quality, noise, visual and social amenity.

Assessment context

Human health effects are addressed in Chapter 18 Human Health and Technical Appendix M Human Health Risk Assessment of the EES and in Chapter 14 of the IAC Report. WIM Resource has proposed one EMM that directly deals with human health effects (SE-07) and this has been the subject of recommendations by the IAC. A number of the proposed amenity and social will also assist in managing human health effects.

Project mining, processing and transport activities have the potential to generate human health effects. This Section discusses my assessment relating to the health effects from:

- consumption of soil, crops or livestock contaminated with dust containing metals;
- consumption of water in rainwater tanks contaminated with dust containing metals; and
- exposure to project lighting by residents living in proximity to the project.

Sections 5.6 and 5.7 provided my assessment of the health effects associated with exposure to noise and air emissions generated by the project. Section 5.8 provided my assessment of health effects associated with exposure to radiation.

In addition to physical health effects, the project has the potential to generate stress and uncertainty, particularly for landholders affected by displacement. The EES outlines that the project would displace existing agricultural land use and associated farming businesses and infrastructure on 25 agricultural properties wholly or partly located in the mining licence area. The duration and extent of displacement will vary across the mining licence area from between six and thirty years. Residents of six dwellings within and adjacent to the mining licence area will also be displaced for different periods of time during active mining. Some properties would be acquired by WIM Resource and others would be subject to a compensation process. Affected landholders have the potential to experience effects on wellbeing from their involvement in this process. Changes in amenity, particularly for residents living in close proximity to the mine and the haulage route also have the potential to create stress and effects on wellbeing. Social effects associated with changes in amenity are discussed further in Section 5.9.

Discussion

Physical health

Multiple submitters raised concerns about health effects from consuming water in rainwater tanks that could have been contaminated by dust deposition from the project. The IAC heard evidence from the proponent's expert witness, Dr Denison that:

- predicted concentrations of metals in rainwater tanks from dust deposition would pose a negligible risk to human health;
- metals uptake into sheep and chicken meat and eggs from dust deposition would pose a negligible risk to human health; and
- predicted levels of metals in crops from dust deposition would be well below maximum residue levels for safe food.

Noting this, I support the requirement to conduct ongoing rainwater tank and crop monitoring from construction through to closure (EMM7), particularly given the reliance of tank water for drinking in the area. I also support the intent of the IAC's minor changes to this EMM to require that crop monitoring data be published along with rainwater tank data. I suggest a further change to provide clarity that the data needs to be published on the project website following each monitoring period.

The IAC found that subject to its recommendations, the EMMs are adequate to sufficiently avoid, mitigate or manage general health effects of the project and that these human health effects are acceptable. I support this finding noting that the EMMs proposed to avoid and minimise air quality impacts will also assist in mitigating any associated human health effects.

Submissions to the IAC expressed concern about the potential to be impacted by night lighting from the project. The EES found that project lighting will be noticeable at some residences in proximity to the project but due to the small number of receptors in proximity to the project and the presence of existing lighting, visual amenity impacts would be minor to negligible. Dr Denison provided evidence to the IAC that artificial light at night can disrupt sleep cycles which in turn, can affect a number of disorders such as diabetes and obesity. Dr Denison indicated that mitigation measures outlined in the EES for reducing landscape and visual effects will be critical to minimising any health effects associated with exposure to night lighting.

I support the IAC's recommended changes to EMM LV-05 to reference the correct standard for 'Control of obtrusive effects of outdoor lighting' and EMM LV-0A to require that visual amenity inspections include periodic inspections of private viewpoints. I recommend further changes to EMM LV-0A to require that additional landscape screening be offered to affected landholders in line with EMM LV-04, should the inspections indicate that they could be experiencing sleep effects from night lighting. This may include the use of more mature vegetation to provide maximum screening as soon as possible, in line with suggestions from the proponent's expert witness. I also suggest that the proponent report back to the Environmental Reference Group on the findings of these inspections. The IAC found that subject to implementation of the EMMs and its recommended changes, impacts of light pollution will be acceptable. I agree with this finding subject to my recommended change to EMM LV-0A.

Mental health

The displacement of residents, agriculture, farm businesses and associated infrastructure has the potential to create stress and uncertainty for directly affected landholders. The EES found that some landholders are resistant to displacement for practical and intangible reasons. It noted that it may not be possible to fully ameliorate the impacts of displacement for some landholders through financial compensation due to the extended period of time that they would be displaced and strong emotional connection they have to their land. The IAC also heard evidence from the proponent's expert witness that while the overall risks to mental health and wellbeing from the project were low, those most at risk are multi-generational farming families being displaced for extended periods by the project.

I acknowledge the inter-generational connection that a number of landholders within the mining licence area and surrounds have to their dwellings, land and farm businesses. In submissions to the IAC some directly affected landholders expressed concern that displacing them from their properties for extended periods of time would affect their connection to the land. Concerns were also raised in submissions by affected landholders about the stress and uncertainty that the project has created for them and how their lives have been put on hold while they wait for a decision on the project.

I agree with the IAC that for some landholders affected by displacement, the effects of the project will be significant and experienced over an extended period of time. While these landholders will be financially compensated, in some cases it may not be possible to mitigate effects through compensation. I also agree with the IAC that affected landholders have the potential to experience stress and distress at different times over the life of the project associated with processes such as negotiating compensation and relocating. I support the intent of the IAC's recommended changes to EMM SE-07 which proposes that a Wellbeing Plan be developed and implemented to better support landholders and families affected by displacement. While it is appropriate that the focus of the plan be on supporting landholders and families displaced by the project, I recommend that support through this plan be extended to landholders living in proximity to the project who could experience wellbeing and livability impacts associated with changes in amenity during mining operations. To this end, I recommend that access to counselling services be extended to landholders living in proximity to the project for a minimum period of two years after operations commence, and as determined appropriate in the Wellbeing Plan. Social effects associated with amenity changes are discussed further in Section 5.9 of my assessment.

While I acknowledge the IAC finding that mental health support measures proposed in the EMF are adequate and mental health effects are acceptable, it is my assessment that people respond to stress and uncertainty differently and may require different support. Mental health risks require careful management. I consider that the support proposed through the Wellbeing Plan, including access to counselling services, will be important to manage these risks. Maintaining effective communication and engagement with affected landholders will also be critical. I support the requirement for all staff involved in direct engagement with landholders to receive appropriate training (EMM SE-08) and agree with the IAC's recommended changes to require that the scope and frequency of training be in line with recommendations of the Wellbeing Plan.

I support the establishment of an Environmental Reference Group (EMM SE-02) prior to project works commencing but consider that additional changes are needed to this EMM to maximise the opportunity for directly affected landholders to be involved. To this end, I recommend that the Environmental Reference Group be required to include at least one representative from a landholder displaced by the project (should they self-nominate) so that any ongoing concerns associated with project operations can be discussed in a proactive manner.

Assessment

It is my assessment that:

- Physical human health effects can be acceptably managed through the EMMs as modified in accordance with my assessment.
- Effects of light pollution can be acceptably managed through the EMMs as modified in accordance with my assessment.
- People respond to stress and uncertainty differently and mental health risks require careful management, particularly for landholders affected by displacement.
- I support the IAC's recommended changes to SE-08 and LV-05.
- I support the intent of the IAC's recommended changes to EMM LV-0A, SE-02 and SE-07 with the further modifications recommended in my assessment.

5.9. Socioeconomic

Evaluation objective

Minimise adverse social, land use and infrastructure effects.

Assessment context

Socioeconomic effects are addressed in Chapter 20 Socioeconomics and Technical Appendices N Economic Impact Assessment and O Social Impact Assessment of the EES and in Chapter 13 of the IAC Report. WIM Resource has proposed nine EMMs to deal with socioeconomic effects (eight avoidance and mitigation measures and one monitoring measure) and five avoidance and mitigation measures have been the subject of recommendations by the IAC.

The project has the potential to generate socioeconomic effects as well as opportunities for local residents and the wider Wimmera Southern Mallee Region, associated with:

- the temporary change in land use from agriculture to mining;
- changes in amenity from project-induced noise, traffic, dust and visual changes;
- changes in demand for housing and community services;
- changes in social dynamics;
- changes in land use; and
- employment and business opportunities

As outlined in Section 5.8, the temporary change in land use from agriculture to mining would displace existing agricultural land uses, associated farming businesses and infrastructure and a number of dwellings. This Section discusses the potential social effects associated with this displacement.

The project will generate noise and dust emissions during construction, mining operations, final rehabilitation and decommissioning. Residents living in close proximity to the mine and the haulage route are likely to experience changes in amenity throughout this period, particularly during the 30-year operations. Active mining and project infrastructure also have the potential to result in visual amenity changes for some residents living in proximity, including Longerenong Agricultural College, and members of the public travelling on roads in proximity to the mine.

Workforce requirements associated with the project have the potential to alter the demand for housing and some community services and result in changes to the local labour market which could affect social dynamics (community behaviour and interactions). WIM estimates that:

- 50 to 150 of the 200 construction workers will be sourced from outside the region and accommodated in temporary accommodation; and
- 58 of the 232 operational workers will be sourced from outside the region and be accommodated in permanent housing in Horsham and the surrounding region.

This is expected to lead to an increased demand for temporary accommodation during construction and permanent housing at the start of mining operations as individuals and their families move to the area looking to rent or buy. Demand for some community services is also expected to increase during these periods with the small influx of workers.

The project would also generate employment and business opportunities for local residents and the broader Wimmera Southern Mallee Region during construction, operations, decommissioning and closure. The temporary change in land use in the mining licence area from agriculture to mining would also result in a temporary loss of agricultural production as the mining front progresses across this area. The project aims to progressively rehabilitate each mining area within four years of the initial disturbance.

Discussion

Displacement

As outlined in Section 5.8, concerns were raised by a number of landholder submitters that there are generational impacts associated with displacing them from their family farms and homes, including effects on their connection to the land. The EES found that the social effect of displacement would be moderate and noted that some affected landholders have an intergenerational connection to their land and/or extensive infrastructure on their land which would be hard to replace. The IAC also heard evidence from landholders about tangible and intangible values held by their properties and valued objects that they would like to see protected or relocated.

During the hearing the proponent advised that they had given a conditional undertaking to a landholder to retain the one dwelling (R38) in the mining licence area that was identified in the EES as requiring removal. The EES identified that the dwelling was likely to have social and familial value to the landholder.

The social effects of displacement including effects on connection to land and enjoyment of this land, require careful management. While landholders affected by displacement will be financially compensated, in some cases it may not be possible to mitigate effects through compensation.

As outlined in Section 5.8, maintaining effective communication and engagement with affected landholders will be critical and I support the requirement for all staff involved in direct engagement with landholders to receive appropriate training (EMM SE-08). The changes I recommended to the Community Engagement Plan (EMM SE-02) to require that at least one representative from a landholder displaced by the project is involved in the Environmental Reference Group (should they self-nominate) will also assist in proactive engagement with these landholders. While I agree with the IAC that the protection or relocation of valued objects or places to be impacted by the project could be explored through engagement

conducted as a part of the Community Engagement Plan, I also consider that the compensation process will enable individual landholders to negotiate with the proponent on this. I also support the IAC's change to EMM SE-02 to require that the Community Engagement Plan be generally consistent with the exhibited EES Chapter 5 and, if required, updated to be consistent with my assessment.

Changes in amenity

Changes in amenity associated with the project, including increased dust and noise emissions and changes in visual amenity, have the potential to generate social effects for landholders and other community members such as effects on liveability and wellbeing. The EES found that changes in amenity for occupants living in close proximity to the project, have the potential to decrease the satisfaction they feel with living on their property. It found that occupants situated in a relatively quiet area may be particularly sensitive to changes in amenity. The EES indicated that a number of residents place a high value on the rural landscape that they live in and / or have a strong intangible connection to the land and surrounding area. Some landholders also raised concerns in submissions to the IAC about how their liveability could be affected by noise and dust emissions, traffic, views of stockpiles and lighting from the project.

The range of EMMs discussed in my assessment to avoid and minimise changes in amenity and reduce human health risks will assist in mitigating liveability and wellbeing effects (sections 5.5-5.6 and 5.8). The complaints handling system developed as a part of the Community Engagement Plan (EMM SE-02) will also assist in responding to community concerns and taking any necessary corrective action. However, given the potential for some landholders living in proximity to the mine or haulage route to experience changes in amenity over an extended period, given the projected life of the mine is over 36 years, I consider that additional measures are needed to more proactively involve these landholders. I support the establishment of an Environmental Reference Group (EMM SE-02) prior to project works commencing but consider that additional changes are needed to this EMM to maximise the opportunity for directly affected landholders to be involved. To this end, I recommend that the proponent be required to promote the establishment of an Environmental Reference Group within the local community and, as noted above the Group be required to include at least one representative from a landholder living in proximity to the mine and at least one representative from a landholder living in proximity to the haulage route (should they self-nominate) so that any concerns regarding liveability and wellbeing effects from changes in amenity can be discussed in a proactive manner. As outlined in Section 5.8, I have also recommended changes to EMM SE-07 to enable residents living in proximity to the project or haulage route who may be affected by sustained changes to amenity, to access counselling services.

While the social effects of changes in amenity are not discussed in detail in the IAC report, based on its findings relating to amenity, and subject to its recommendations and those I have made above, I consider that the social effects on amenity can be managed to acceptable levels.

Changed demand for housing and community services and changed social dynamics

The small influx of project workers during construction and at the start of operations has the potential to create several social effects.

Construction workers sourced from outside the region are likely to create additional demand for temporary and short-term accommodation in Horsham and the broader region during the one-year construction period. This has the potential to impact on the availability of such accommodation for other users. The IAC heard evidence from the proponent's expert witness that there is substantial unused capacity in the region's temporary accommodation market to accommodate this workforce and other users. However, in its submission to the IAC, Council raised concerns that tourist and business visitation could be significantly affected by this increased demand. Council also raised concerns over the currency of some of the temporary accommodation market data used to inform the Social Impact Assessment (SIA) prepared for the EES.

I agree with the IAC that proactive planning on workforce accommodation is critical to minimising any potential effects on the temporary accommodation market. I consider that the workforce accommodation strategy (EMM SE-03), which will include an assessment of the need for mitigation strategies, including drive-in drive-out (DIDO) and fly-in fly-out (FIFO) worker positions, will assist in minimising project effects on the temporary accommodation market. I support the intent of

the IAC's recommended changes to EMM SE-03, one of which requires that the strategy include contingency measures for accommodating the construction workforce should temporary accommodation arrangements not be available for the construction workforce. I suggest a further change to this EMM to clarify that temporary accommodation contingencies may include working with local caravan park operators to install additional cabins at their premises, in line with the proponent's Technical Note⁴⁹ on this issue.

The IAC also raised concerns about the currency of the demographic and housing data used in the SIA and EES. All technical studies and associated EES documentation should be informed by the most up to date data available. Where limited up to date data is available to inform a study, this should be clearly articulated as a study limitation. I support the IAC's recommendation that EMM SE-03 be changed to require that the workforce accommodation strategy be based on current data and reviewed periodically, including prior to operations commencing.

Workers and their families who move to the area from outside the region at the start of mining operations will create additional demand for permanent housing to rent or buy in Horsham and the surrounding area. This has the potential to effect housing supply and affordability, particularly in the short-term. The IAC heard evidence from the proponent's expert witness that the local rental market is tight but impacts on housing are manageable with the implementation of a workforce accommodation strategy. I acknowledge the concerns raised by Council and a number of community submitters to the IAC regarding the existing housing shortage in the region and the potential for the project to exacerbate availability issues.

I consider that the workforce accommodation strategy (EMM SE-03), including the IAC's recommended changes, will assist in managing potential impacts on the permanent housing market. This includes a requirement to prepare a schedule of housing under the control of the project, inclusive of strategic housing purchases, rental agreements with holiday homeowners and partnerships with housing developers, which I support.

I agree with the IAC finding that workforce accommodation needs and impacts will be adequately addressed through development and implementation of the workforce accommodation strategy. The influx of workers associated with the project for construction and operations is expected to be relatively small and I consider that the range of measures and contingencies to be developed as a part of the workforce accommodation strategy, including the potential use of DIDO and FIFO worker positions, will assist in managing potential effects. The IAC concluded that subject to its recommendations, effects on housing are acceptable. I am also satisfied that following implementation of the IAC's and my recommendations, effects on housing supply and affordability will be acceptably managed.

The small influx of workers during project construction and operations has the potential to create additional demand for community services in Horsham and the surrounding region and affect existing residents access to these services. The IAC heard evidence from the proponent's expert witness that childcare services and general practitioners are currently operating at or near capacity in Horsham but that the small uplift in demand associated with the project would have a minimal effect. I acknowledge Horsham Rural City Council's submission to the IAC which indicated that long day care services in Horsham and the surrounding region are currently over stretched. Council noted however that they are in the process of bringing on an additional long day care provider in Horsham North with 92 places. Concerns were also expressed by Council at the hearing about the currency of some of the data used to inform the SIA and its ability to accurately quantify the additional demand on community services created by the project. Due to these concerns, Council requested that the SIA be updated with current data.

I agree with the IAC's finding that the project is unlikely to place unreasonable demands on community services and facilities. While I note that some services are currently experiencing capacity issues, the scale of change associated with the project is expected to be small and I consider that the EMMs proposed will assist in minimising any project effects on service availability. In particular, the IAC's recommended change to EMM SE-04 requires the proponent to communicate anticipated workforce size and composition to Council and the Department of Education following project approval, to inform service planning.

⁴⁹ Technical Note 01, tabled document 38

It is important that EES technical studies are informed by the most up to date data available, however I do not consider that any issues with data currency in the SIA would have significantly altered the study findings or mitigation measures as they relate to managing demand on community services. Given this, I support the IAC's finding that the SIA adequately captures existing conditions and impacts, for the purposes of identifying appropriate measures to manage potential effects.

The small influx of workers to the region during construction and at the start of mining operations has the potential to impact on community cohesion in Horsham and nearby settlements. The EES found that as the number of new residents is expected to be small, particularly relative to the population of Horsham, these residents are likely to integrate into and contribute to the existing community, resulting in a positive impact.

In contrast, I acknowledge that a small number of submitters to the IAC raised concerns that the influx of workers could result in increased crime and a decline in community cohesion. While the IAC did not make any specific findings on the potential for the project to impact on community cohesion, it did note that it was not given any information to support the concerns that the influx of workers could lead to increased crime. I consider that the relatively small number of project workers who move to the area during construction and operations have the potential to contribute to the vitality of the area and that measures such as the community development fund (SE-04) will assist in integrating the project and its workforce into the existing community.

Employment and business opportunities and changes in land use

The EES estimated that the project will generate a gross revenue of \$512.8 million per annum for Victoria during operations (inclusive of direct, flow-on supply chain and consumption effects). This includes \$93 million in wages and salaries annually. It was estimated that a gross revenue of \$335 million per annum will be generated for the Wimmera Southern Mallee Region during this same period. The additional demand created by the project for local workers during mining operations also has the potential to impact on the supply of labour available to other existing local industries such as agriculture, construction and manufacturing. The EES estimated that impacts would be short-term and that the project would attract additional workers and increase the labour market pool. The EES also assessed the effect of the temporary change in land use from agriculture to mining and estimated that the total loss in agricultural production would equate to \$465,450 per annum.

I acknowledge the multiple submissions to the IAC, including from local businesses and residents that expressed support for the employment and local business opportunities that would be generated by the project. In their submission to the IAC, Council expressed support for the economic benefits that the project would bring for the region, including employment and procurement opportunities and other flow on benefits. I also acknowledge that Council and other submitters to the IAC expressed concern that the project would create challenges for the local labour market given low levels of unemployment, difficulties in finding skilled staff and potential to offer higher salaries on the project.

The EES also identified the potential for cumulative effects on the local labour market to be experienced from concurrent projects proposed within the region, including other mineral sands projects (e.g., Donald Mineral Sands, Wimmera Mineral Sands and WIM150 Mineral Sands projects). While these projects would increase the size and skill set of the local workforce the potential to contribute to long-standing skills gaps in the region was also acknowledged. To assist in managing this potential impact I suggest that the community support and workforce development strategy (EMM SE-04) be reviewed periodically including once the timing of these other projects becomes clearer and updated as required.

I support the intent of the IAC's recommended changes to EMM SE-04 which require that a community support and workforce development strategy be prepared and implemented. I also consider that the focus of this strategy on skills development, apprenticeships and programs to support local business to tender on goods and services contracts (among other things) will assist in maximising regional economic benefits, minimising impacts on the local labour market and maximising social benefits. The progressive rehabilitation strategy proposed for the project as set out in EMM RH-01 should enable land within the mining licence area to be progressively returned to its previous productive land use and capability. This will assist in minimising the amount of land taken out of agricultural production at any one time and the length of time it is out of production.

I support the IAC's finding that the project is likely to bring significant economic benefits and that delivery of the project will contribute to achieving the best use of available mineral sands resources in an economically and environmentally sustainable way. I also support the IAC's findings relating to workforce impacts and opportunities and agree with the IAC that subject to its recommendations and those of my own, the workforce effects of the project are acceptable.

Assessment

It is my assessment that:

- The social and economic effects have been properly identified and assessed.
- The project will cause social effects but on balance these effects can be managed to acceptable levels through the EMMs, as modified in accordance with the IAC report and my assessment.
- The project is likely to bring substantial economic benefits for the Wimmera Southern Mallee Region and the State of Victoria.
- I support the intent of the IAC's changes to EMM SE-02, SE-03, SE-04 and SE-07 with the further modifications recommended in my assessment.

5.10. Soils, landform and rehabilitation

Evaluation objective

Achieve the best use of available mineral sands resources, in an economically and environmentally sustainable way.

Minimise adverse social, land use and infrastructure effects.

Assessment context

Soils and landform effects and rehabilitation issues were addressed in EES Chapters 15 Soils and Landform and 22 Land Rehabilitation, EES Technical Appendix J Soils and Landform Impact Assessment, and EES Attachments 3 Rehabilitation Plan, 4 Work Plan Framework and 5 Aspects and Risk Register. Soils, landform and rehabilitation issues were considered in Section 7 of the IAC report. WIM Resource has proposed 14 EMMs (13 avoidance and mitigation measures and 1 monitoring measure) to deal with soils, landform and rehabilitation effects and four avoidance and mitigation measures have been the subject of recommendations by the IAC. The IAC also recommended the addition of two EMMs to the EMF to manage effects on soils and landform and rehabilitation issues.

The project is situated within the North Western Dunefield landscape unit within the Wimmera region, which is characterised by a very low variation in elevation. The EES stated that the two dominant soil types associated with the project area are vertosols and sodosols. Vertosols occupy up to 70% of the project area and are soils that generally have high agricultural potential because of their high chemical fertility and water-holding capacity but may suffer from poor drainage. Vertosols generally have moderately to highly sodic and saline subsoils. Sodosols occupy up to 30% of the project area and are duplex soils with a strongly sodic and saline subsoil. The EES stated that despite their typically low agricultural potential and high sodium concentration in the deeper soil layers, sodosols are still considered to be productive agricultural soils. The primary chemical limitations to plant growth present across the project area for both soil types were determined to be sodicity, alkalinity, salinity and boron.

The EES identified several potential soils and landform impacts associated with the project including:

- mining and movement of soil materials results in adverse effects on soil profile capability and agricultural productivity post-mining;
- backfilling of mine voids with tails and/or overburden results in geotechnical instability of the final landform;
- mining and movement of soil material results in increased rates of erosion from operational areas and from rehabilitation;
- stripping and excavation of the soil profile results in disturbance to existing contaminated land and impacts to surrounding soil resources;

- disturbance of potential acid sulfate soils results in oxidation of reactive materials and acidification of soil resources; and
- mine operations results in the release of contaminants and impacts to soil resources and other sensitive receptors.

The EES stated that, based on targeted field sampling, the materials from the Shepparton Formation and Loxton Parilla Sands Formation geological units within the project area are unlikely to present a potential acid sulfate soils hazard. While the Geera Clay geological unit was considered to represent a high potential acid sulfate soils hazard, it sits below the ore body and would not be disturbed during mining. The EES also noted that there are no priority EPA contaminated sites recorded within the project area.

The EES proposed several EMMs to manage potential impacts on soils and landform and concluded that, with the implementation of the proposed EMMs, residual impacts would be minor or negligible.

Discussion

The IAC considered that the key issues associated with soils and rehabilitation relate to:

- soils being adequately assessed prior to mining;
- soil stockpiling being appropriately managed;
- potential for the condition of soils to be impacted by stockpiling;
- ability to return the land to a productivity commensurate with pre-mining; and
- adequacy of measures for unplanned closure of the project.

Soils

The EES described how the approach to mining and development of measures to preserve and protect soils to optimise agricultural land productivity was informed by the soils in the development extent. The EES found that the project is expected to generate minor changes in the chemical and physical properties of the soil and that soil capability and productivity will not be affected by the project.

Submitters, including landholders in the mining licence area, raised concerns about the soil testing undertaken to date and the ability to maintain structurally sound and productive soils. At the hearing, Mr Sparke, an agronomy expert witness for the Scanlan Carroll submitters, said soil testing to date had been inadequate and considered that further soil nutrients needed to be tested to provide an accurate baseline of pre-mining soil health. Mr Sparke made recommendations regarding soil testing methodology and information management. Mr Sparke also recommended further planning in relation to wind erosion and stressed the importance of having stockpile cover to reduce erosion (EMM SL-03).

Mr Savage, a soils and landform expert witness for the proponent, recommended several soil management practices which had already been captured in the EMMs, including segregating topsoils, subsoils and overburden, applying ameliorants to soils, managing stockpiles and investigating soil contamination. Both Mr Savage and Mr Bannan, a rehabilitation expert witness for the proponent, agreed with many of Mr Sparke's recommendations including around soil testing (EMM SL-04), wind erosion planning (EMM SL-03), and weed management (EMM SL-09).

The IAC noted that the proponent agreed to a number of the recommendations in principle, stating that if the matters are not addressed in the rehabilitation plan, they could expect to be further researched or resolved during consultation for the work plan and compensation process. The proponent made changes to EMMs in response to the evidence including to require a suitably qualified person undertake the agricultural baseline assessment proposed under EMM SL-12. It also said that soil stockpile management requirements in the EMF will require a pre-mine survey to identify key stripping depths for each soil unit and the information to be used to prepare rehabilitation plans for each landholding, which is reflected in the Day 4 version of EMM SL-02.

The IAC considered that “managing the soil stockpiles and bringing them back to commensurate productivity is one of the most important, if not the most important, determinant of the post-mining success”⁵⁰ of the project and that protecting the topsoil from wind erosion will be crucial. Upon consideration of Mr Sparke’s suggestions, the IAC recommended the addition of EMM SL-13, which requires the preparation of wind erosion management guidelines to specify measures to minimise wind erosion from stockpiles and the conditions for when stockpiles can be backfilled. The new EMM SL-13 further specifies that the guidelines must be prepared by a person with expertise in agricultural soil management. I endorse the addition of EMM SL-13 to the EMF as it will further manage the adverse effects of wind erosion on stockpiles. I recommend a further change to EMM SL-13 to require that the guidelines be reviewed and revised if required, after each block has been mined to reflect any changed understanding based on operational experience. I also recommend that EMM SL-03 be updated to require that stockpiles are managed with consideration of EMM SL-13.

I agree with the IAC that the Day 4 version of EMM SL-02 and monitoring requirement SL-0A provide a sound basis for monitoring and managing potential effects on soil and agree with the IAC’s recommended changes to EMM SL-03 (soil stockpile management) to require a detailed inventory of soil stockpiles be prepared and securely stored.

The IAC was also satisfied with the Day 4 version of other EMMs related to soil management (SL-01, SL-05 and SL-06) and recommended changes to three EMMs in response to the evidence provided:

- SL-04 (soil amelioration), to require testing of gypsum and other ameliorants, as recommended by a suitably qualified person;
- SL-09 (weeds and pathogens), to require a weed and pathogen management plan that applies to the whole project, not just the flora and fauna management plan; and
- SL-12 (agricultural baseline assessment), to require the assessment be prepared for each landholding or paddock.

The IAC found that soils need to be assessed in detail and inventoried prior to mining and that stockpiles can be managed through careful segregation into discrete units. The IAC concluded that, with the implementation of the proposed EMMs, revised EMMs SL-03, SL-04, SL-09 and SL-12, and additional EMM SL-13, the adverse effects of stockpiling can be adequately avoided, mitigated or managed, and that the adverse effects on soils are acceptable.

I support the IAC’s findings and recommended amendments to EMMs SL-03, SL-04, SL-09 and SL-12, and recommended additional EMM SL-13. As noted above, I have made further recommendations regarding EMMs SL-03 and SL-13. I agree with the IAC that bringing soils to commensurate productivity will be a critical determinant of post-mining success. With the implementation of the refined EMMs, I consider that adverse effects of stockpiling and adverse effects on soils can be managed to acceptable levels.

Land rehabilitation

The IAC examined whether land disturbed by mining can be returned to a productivity commensurate with pre-mining. The EES explained that a demonstration trial was undertaken in 2019-2022 to test the feasibility of mining, processing and rehabilitation within the project area. It involved:

- stripping and stockpiling topsoil, subsoils and overburden;
- excavating approximately 5,000 bank cubic metres of ore from between 13-20 m below ground;
- confirming mine design parameters and suitability of equipment;
- processing excavated ore by separating the HMC from coarse and fine sand tailing;
- dewatering and co-disposal of tailings back into the pit for consolidation;
- reapplying overburden and soils; and
- seeding with barley in 2021 and harvesting.

The outcomes of the demonstration trial informed the preparation of a preliminary rehabilitation plan included with the EES (Attachment 3), which was required in the EES scoping requirements. The plan sets out the progressive

⁵⁰ Avonbank Mineral Sands Project IAC Report 8 November 2023

rehabilitation strategy for the project and has been designed to ensure no ongoing management measures are required once the land is fully rehabilitated. The EES stated that the preliminary rehabilitation plan would be refined prior to project commencement with consideration of the detailed operating plans, stakeholder and community feedback and my assessment. The EES concluded that while there are expected to be minor changes to the chemical and physical properties of the rehabilitated soil profiles compared to unmined areas, the soil capability and productivity are expected to be commensurate with the surrounding non-mined areas. The IAC agreed that, subject to its recommendations, it is expected that the agricultural land will be returned to the same or better state of productivity.

Submitters, including landholders in the mining licence area, raised concerns related to rehabilitation. Some submitters were critical of the demonstration trial due to the site not being representative of the soils to be mined, the shallower depth of its excavation compared to the proposed project depth and the use of a small excavator which would not cause the same level of compaction as that proposed to be used for the project. They also submitted that seeding and germination periods need to be considered in the rehabilitation plan schedule. A number of other individual submitters also expressed confidence that the mine could be rehabilitated into productive farming land.

The IAC heard evidence from Mr Bannan that differences between the demonstration trial and the preliminary rehabilitation plan were due to lessons learnt having been applied from the demonstration trial to the project. He expressed confidence that the land could be returned to its pre-mining productivity. Mr Sparke stressed the importance of landholder engagement for achieving a workable rehabilitation plan. Both Mr Savage and Mr Bannan agreed with Mr Sparke that soils need to be returned with commensurate health as pre-mining and noted that bringing the soil back to its original health will require ongoing treatment and long-term monitoring post-rehabilitation.

I agree with the IAC that the new EMM proposed by the proponent, RH-02: Rehabilitation Research Plan, will assist in investigating and assessing the feasibility of alternative rehabilitation methods to optimise the end land use and ensure risks are minimised as far as practicable.

The IAC further highlighted that the rehabilitation plan provided with the exhibited EES is preliminary only and requires further development and approval prior to project commencement. The IAC noted that the rehabilitation plan will form part of the approvals under the MRSD Act, informed by the requirements in the EMF (including EMM RH-01), and that the incorporated document imposes some rehabilitation requirements for the WBA. The IAC considered that the rehabilitation plan should be reviewed periodically to assess its performance and be adjusted as necessary. I note that Earth Resource's *Preparation of Rehabilitation Plans: Guideline for Mining & Prospecting Projects*⁵¹ set out expectations for when a rehabilitation plan (and the broader work plan) may need to be updated. Given this, I do not consider that further updates are needed to RH-01 to specify the need for periodic review. However, I consider that SL-10 should retain the requirement to review and update the Rehabilitation Operations Management Plan at an appropriate frequency in line with the IAC's suggested wording in Section 24.7.1 of the EMF to assist in providing stakeholder with greater confidence that rehabilitation management will continue to be adapted during the life of the project based on any changes to requirements and/or operational experience.

The IAC concluded that, with the implementation of the proposed EMMs and the revised and additional EMMs as recommended by the IAC and supported by me, adverse effects related to land rehabilitation can be sufficiently avoided, mitigated or managed to acceptable levels. I support the IAC's findings. I consider that the proposed EMMs including the rehabilitation plan provide a sound framework for managing potential project effects on soils and landform so that soil capability and productivity can be returned to a condition commensurate with surrounding non-mined areas.

Unplanned closure

The IAC examined whether there are adequate measures in place to manage unplanned closure of the project. The preliminary rehabilitation plan attached to the EES included a brief section on unplanned closure. It described that possible reasons for a temporary closure relate to safety, economic or other issues, in which case the project would be put into a "state of care and maintenance for a period until there is clarity on a path forward for the operations". It stated

⁵¹ February 2020

that, if feasible, progressive rehabilitation would continue in accordance with the rehabilitation plan. EES Attachment 3 also stated that there would be sufficient material stockpiled to undertake rehabilitation works in the event that the rehabilitation bond was to be drawn on to pay a third party to undertake such works.

Submitters raised concerns related to unplanned closure. One submitter was concerned about the project shutting down or slowing down possibly for years due to fluctuations in the price of minerals. Some submitters gave examples of mines that have been abandoned, leaving a toxic legacy due to insufficient funds for rehabilitation. Other submitters were concerned about the cost of rehabilitation and the adequacy of the bond to fund rehabilitation, noting that the issue was documented in the 2020 Victorian Auditor-General's report on rehabilitating mines.

The IAC noted that the section on unplanned closure in the preliminary rehabilitation plan does not explicitly raise the possibility of permanent closure, but it is alluded to by raising the possibility of paying a third party to undertake rehabilitation. The IAC also noted that the plan made no mention of unplanned closure of the WBA, obligations to landholders for compensation and payment of money owed to employees, contractors and others.

To ensure clarity around expectations and responsibilities, and for the benefit of all stakeholders, the IAC considered it important to require contingency measures for rehabilitation in the event of temporary or permanent unplanned closure. The IAC considered that EMM RH-01: Rehabilitation Plan was not fit for this purpose and recommended the addition of EMM RH-03 to the EMF, which requires the preparation of a contingency plan for unplanned closure in consultation with an independent mining management expert, stakeholders and landholders prior to construction. The IAC concluded that, with implementation of the proposed EMMs and the additional EMM RH-03, adverse effects related to unplanned closure can be avoided, mitigated or managed to acceptable levels.

While I support the intent of the IAC's recommendation of an additional EMM and plan, I note that the rehabilitation plan to be developed for the project will need to set out how the proponent intends to deal with unplanned, interim or unexpected closure scenarios in line with Earth Resource's *Preparation of Rehabilitation Plans: Guideline for Mining & Prospecting Projects*. Given this, I recommend that EMM RH-01 be updated to reflect that the rehabilitation plan will need to set out the approach for dealing with unplanned, interim or unexpected closure rather than capturing this through a separate EMM and plan (EMM RH-03). With the implementation of the refined EMM RH-01, I consider that adverse effects related to unplanned closure can be acceptably managed.

Assessment

It is my assessment that:

- The adverse effects on soils can be acceptably managed with the implementation of the proposed EMMs, revised EMMs SL-03, SL-04, SL-09 and SL-12, and additional EMM SL-13, as recommended by the IAC and supported by me. I recommend a further change to EMM SL-13 to require that the wind erosion management guidelines be reviewed and revised if required, after each block has been mined to reflect any changed understanding based on operational experience. I also recommend that EMM SL-03 be updated to require that stockpiles are managed with consideration of EMM SL-13.
- The adverse effects related to land rehabilitation can be managed to acceptable levels with the implementation of the proposed EMMs.
- The adverse effects related to unplanned closure can be acceptably managed with the implementation of the proposed EMMs, provided that EMM RH-01 be updated to reflect that the rehabilitation plan will need to set out the approach for dealing with unplanned, interim or unexpected closure.

5.11. Other effects (Aboriginal cultural heritage, historic heritage, landscape and visual, wastes and emissions)

As noted in my published reasons for requiring an EES, the EES was to focus on potentially significant effects of the project including those related to land use and amenity (i.e., air quality, noise and visual), surface water and groundwater, remnant vegetation and associated biodiversity values, and Aboriginal cultural heritage values. The EES, submissions, IAC and supplementary information carefully examined additional potential effects associated with these aspects. Except for Aboriginal cultural heritage and landscape and visual effects, these are considered in sections 5.1 to 5.10 of this assessment. Aboriginal cultural heritage and landscape and visual effects are discussed below along with other effects examined in the EES and IAC hearing process (historic heritage and wastes and emissions).

Table 8 outlines the IAC's findings relating to these effects and discusses their overall significance, the proposed EMF and management controls. Generally, I support the findings of the EES and the IAC in relation to these effects and consider that they can be effectively managed through well-established practices including the recommended EMMs. I have recommended amendments to management measures and/or conditions of approval where warranted.

Table 8: Assessment of other environmental effects

IAC findings and recommendations	Assessment
<p>Aboriginal cultural heritage</p> <p>While the project is located within a culturally significant landscape (BGLC), no Aboriginal archaeological sites or cultural heritage effects were identified within the proposed development extent. The IAC concluded that Aboriginal cultural heritage effects were adequately assessed in the EES and Cultural heritage mitigation measures would adequately manage project effects.</p> <p>The IAC acknowledged the issues raised by BGLC, the Registered Aboriginal Party, in their submission⁵² regarding the intangible and tangible values in the surrounding cultural landscape. The BGLC noted that if the IAC is satisfied that the project poses no risk to this cultural landscape, and associated cultural values then it would support the project. The IAC indicated that it had regard to impacts on surface water and groundwater systems, and flora and fauna values in arriving at its findings on Aboriginal cultural heritage effects.</p>	<p>I support the IAC's findings and note that a CHMP, approved by BGLC, is required for the project. The approved CHMP would then need to be implemented accordingly, to protect Aboriginal cultural heritage, as agreed with BGLC. To this end, I also support the IAC's recommended change to AH-01.</p>
<p>Historic heritage</p> <p>The EES did not identify any statutory or non-statutory historic heritage sites within the development extent. Nine potential historic heritage sites were identified within the Project Area, of which two were subsequently determined not to be archaeological sites.</p> <p>Post exhibition, Dwelling R38 (Site 3) which had been identified as a site of potential historic value, was removed from the development extent of the Project and will now be retained.</p> <p>In its report, the IAC noted that the measures proposed in the EMF are adequate to sufficiently avoid, mitigate or manage the effects on historic heritage, subject to the following changes:</p>	<p>I support the majority of the IAC's proposed amendments to HH-01, HH-03 and HH-04. It is my recommendation that further modification is made to EMM HH-04 to specify that education on the Chance Finds Procedure (EMM HH-03) is included in the heritage induction and training program for site personnel. I also recommend that the timeframe and process for reviewing and updating the Historic Heritage Management Plan be included in EMM HH-04 in line with the IAC's suggested wording in Section 24.7.1 of the EMF.</p>

⁵² Tabled document 127

IAC findings and recommendations	Assessment
<p>EMM HH-01 (Exclusion zones) should be amended to specify further field investigation of the retained dwelling (Site 3) prior to confirmation of the development extent boundary. The IAC also recommended that following field investigation, including archaeological survey and consultation with the landholder, an exclusion zone should be established and maintained around the retained dwelling that would also account for potential impacts from ground movement.</p> <p>Additional minor amendments to EMM HH-03 and EMM HH-04.</p>	<p>I also recommend the proponent have regard to the advice by Council concerning the condition of Dooen Weir and undertake further field investigation prior to any project works in vicinity of this site. If the Dooen Weir is assessed to still be present and within vicinity of any project works, an exclusion zone should be established around this site in line with EMM HH-01 and EMM HH-0A and procedures followed in accordance with the Historic Heritage Management Plan (EMM HH-04) and requirements under the <i>Heritage Act 2017</i>.</p> <p>Subject to these recommended changes I agree with the IAC that the EMMs are adequate to sufficiently avoid, mitigate or manage the effects on historic heritage.</p> <p>Sites identified of being of familial value are discussed further in Section 5.9 - Socioeconomic.</p>

Landscape and visual

The EES assessed landscape and visual impacts as being minor to negligible. Some concerns were raised in submissions regarding the visual impact of one of the stockpiles (Overburden Stockpile B) and the need to account for line-of-sight distances for road users in the design of landscape screening vegetation.

To address these matters, the IAC recommended the EMMs relating to Landscape Screening (LV-04) be updated to require the proponent to consult with Council to ensure appropriate road intersection line-of-sight distances are maintained, and with the adjacent landholder to Overburden Stockpile B.

I support the IAC's recommendations to update LV-04 to strengthen consultation requirements with Council and the adjacent landholder to Overburden Stockpile B regarding the landscape screening vegetation.

In regard to LV-04, I consider it appropriate the outcomes of discussions with Council regarding the landscape screening vegetation and agreed set-back distances to achieve line-of-sight requirements are reflected in the traffic management plan (where applicable).

I note that some of the EMMs proposed to manage air quality and soils associated with stockpile management may also assist in managing visual impacts.

Section 5.8 provides my assessment of the health effects associated with exposure to project lighting by residents living in proximity to the project (visual impacts).

Waste and emissions

Greenhouse Gas Emissions

To meet the General Environmental Duty (GED), as discussed at Section 4.5, WIM Resource is required to minimise the risks of harm to human health or the environment from pollution or waste, including greenhouse gas emissions, 'so far as reasonably practicable'.

I support the IAC's findings that the GHG emissions effects generated by the project are acceptable.

Along with the IAC, I acknowledge the concerns of submitters regarding the adequacy of the measures developed by WIM Resource to meet Commonwealth and State climate change legislation.

IAC findings and recommendations	Assessment
<p>The IAC found the GHG emissions effects would be acceptable, subject to measures proposed in the EMF being updated and strengthened to adequately avoid, mitigate or manage effects.</p> <p>Specifically, the IAC recommended the following change to EMM WE-05: GHG and Energy Efficiency Program:</p> <ul style="list-style-type: none"> Require investigation of the feasibility of transitioning to renewable energy and/or introducing offsets as far as practicable, for energy efficiency targets to be set and a requirement for targets to be regularly reviewed and adjusted if necessary to ensure they, at a minimum, align with any changes to Victoria's interim and net zero targets. 	<p>As such I support the IAC's recommendations to amend and strengthen the GHG and Energy Efficiency Program (EMM WE-05) as proposed.</p> <p>I consider it appropriate that EMM WE-05 is further amended to reflect that before the consideration of offsets, minimising risk of harm from GHG emissions 'so far as reasonably practicable' is required in line with the GED.</p> <p>It's recognised the IAC made various other recommendations that seek to further reduce project related GHG emissions such as the use of the HMC haulage route to the Port of Portland, and the Green Travel Plan. My consideration of the IAC's findings in relation to these matters is presented in Section 5.4 (Traffic and Transport).</p>
<p>Waste</p> <p>The IAC determined that WIM Resource's approach to avoid, mitigate and manage potential waste effects from the construction and operation of the project is appropriate, subject to amendment of EMM WE-06 to require the Waste Management Plan be in accordance with the <i>Dangerous Goods (Storage and Handling) Regulations 2023</i>.</p> <p>The IAC also recommended amendment to condition 5.4 of the Incorporated Document requiring the Development Plan to show the location and layout of dangerous goods storage buildings.</p>	<p>I support the IAC's findings that the potential waste effects associated with the project can be effectively managed, subject to the IAC's recommended revisions to EMM WE-06 and the waste management controls specified in the Incorporated Document.</p> <p>Section 5.2 provides my assessment of the effects to groundwater of deposition of waste into the mine void. Section 5.7 provides my assessment of radioactive waste, and effects associated with emissions of radiation.</p> <p>Section 5.10 (Soils, landform and rehabilitation) provides my assessment of the effects of potentially contaminated soil and materials.</p>

6. Conclusions

I consider that the environmental effects of the proposed project examined through the EES process are generally acceptable, provided project modifications recommended in this assessment are implemented, together with EMMs endorsed by the IAC and refined through this assessment.

As outlined in Section 5.1 of my assessment, I do not support the IAC's finding that there are no significant environmental effects that preclude the project being approved, as I consider that the project as proposed is likely to have significant and unacceptable residual impacts on specific threatened biodiversity values, without further mitigation. These include the FFG listed threatened Northern Plains Grassland ecological community in the mining licence area, and Weeping Myall and the EPBC listed threatened Natural Grasslands of the Murray Valley Plains ecological community in the minor utilities corridor. To this end, my assessment recommends modifying the project to retain the Greenhills Road reserve, to ensure residual impacts of the project on the threatened Northern Plains Grassland and associated environmental values can be reduced and managed to acceptable levels.

Consistent with the IAC, I consider that there is residual uncertainty about the examination of the potential effects on threatened flora and fauna in the minor utilities corridor, and therefore have recommended changes to WIM Resource's proposed EMMs to complete further survey for some specific threatened flora and fauna in the minor utilities corridor. This will help address residual uncertainties and ensure residual impacts are appropriately avoided and minimised through project design and implementation. I also recommend that the proponent prepare a design management document to demonstrate how the siting and design of infrastructure and construction works in the minor utilities corridor addresses the amended EMMs, as outlined in this assessment, and therefore can achieve acceptable environmental outcomes consistent with the findings of this assessment.

While the temporary change in land use from agriculture to mining across the mining licence area has the potential to give rise to several environmental effects, I consider that implementation of the EMMs, as recommended by the IAC and set out in Appendix A of my assessment, provide a sound framework for managing these effects. This includes development and implementation of a mine work plan (or equivalent under the future MRSD Act duty-based framework) and rehabilitation plan for the project. Landholders in the mining licence area also have the potential to experience social effects from temporary displacement from family homes and farms during active mining. The EMMs, as modified in accordance with the IAC report and my assessment, offer a range of mitigations in this regard and landholders will be compensated according to legislative requirements. Therefore, on balance, I find that social effects can be managed to acceptable levels.

The Victorian EES process served as the accredited assessment process for the purposes of examining the significant impacts of this 'controlled action' on MNES under the EPBC Act. My assessment is issued to the Commonwealth Minister for Environment and Water to inform the decision about whether and under what conditions to approve the project under the EPBC Act. On balance, I consider that residual impacts on MNES are unlikely to be significant, providing sound implementation of the amended EMMs, based on the recommendations of the IAC and this assessment. Residual impacts on listed species and communities and other environmental values associated with the whole of environment assessment, can be acceptably managed through implementation of these EMMs.

Decision-makers need to consider this assessment before deciding whether and how the project should proceed. As a matter of good practice, I also expect decision-makers to write to me to advise how my assessment was considered and applied.


Table 9 summarises my response to the IAC's key recommendations as provided in the Executive Summary of the IAC report. My additional primary recommendations are summarised in Table 10. My detailed recommendations relating to each environmental aspect are outlined in Appendix A.

Table 9: Response to IAC's key recommendations.

IAC key recommendations	Minister's response	Section of this assessment
1 Amend the Environmental Management Framework as shown at Appendix G of this Report.	Generally supported subject to recommended additional changes to the EMF as outlined in Section 5 and Appendix A of this assessment.	Section 5 and Appendix A
2 Approve the draft Horsham Planning Scheme Amendment C84hors, subject to amending the Avonbank Mineral Sands Project Incorporated Document in line with the Committee's recommended version shown at Appendix H of this Report.	Supported in principle, noting additional changes needed to the draft PSA outlined in Section 4 and Appendix A of this assessment, and that the final form and content of the PSA will need to be submitted for a formal decision under the Planning and Environment Act, in due course.	Section 4 and Appendix A

Table 10: Minister for Planning's additional primary recommendations.

Primary recommendations	Section of this assessment
The project needs to avoid clearing the Greenhills Road reserve and associated native vegetation, in order to reduce project impacts on the FFG listed threatened ecological community 'Northern Plains Grassland' and associated environmental values to acceptable levels.	5.1
Additional flora survey work needs to be undertaken to inform offset requirements ahead of any relevant approvals being sought.	5.1
Further survey work needs to be undertaken for some specific threatened flora and fauna in the minor utilities corridor, prior to relevant approvals being granted, to help ensure residual impacts are appropriately avoided and minimised.	5.1
The proponent needs to prepare a design management document to demonstrate how the siting and design of infrastructure and construction works in the minor utilities corridor meets the amended EMMs (outlined in this assessment) and achieves acceptable environmental outcomes.	5.1


HON SONYA KILKENNY MP**Minister for Planning**

Date: 8 November 2024

Appendix A Environmental Management Measures

The IAC recommended specific changes to the EMF and several EMMs in response to submissions and through their analysis of the issues. Section 4 of this assessment outlines the IAC's key findings and recommendations relating to the EMF and my response. Further to this, Section 5 of this assessment sets out where I support and/or recommend further changes to the EMMs considered by the IAC.

Table A1 contains the proponent's 'Day 4' version of the EMF that was tabled at the inquiry hearing (Tabled documents 146 and 147) and incorporates recommended changes from the IAC denoted as either 'additions' and/or 'deletions'. I generally endorse all changes recommended by the IAC except where qualified in Table A1. Further details regarding my findings and recommendations in this table are contained in Section 5 of this report.

Table A1: Recommended changes to environmental management measures

#	IAC recommendation	Work area	Minister's response
Land Use and Planning			
LP-01	WIM Base Area (WBA) location The WBA secondary processing infrastructure must be situated within the Wimmera Intermodal Freight Terminal (WIFT) as generally as depicted in Figure 8-6 of the EES.	WBA	Supported with a change to reference Figure 8-14 of the EES instead of Figure 8-6.
LP-02	Land Access Agreements or Land Purchase Prior to the commencement of work on a mining licence, consent from the owners/occupiers of the land directly affected must be granted, land may be purchased prior to the commencement of works, or compensation must be determined under the <i>Mineral Resources (Sustainable Development) Act 1990</i> (or equivalent updated legislation if enacted) . For access to land outside the mining licence (WBA or minor utilities corridor), tenure to enter upon land to undertake and use works must be agreed with the relevant landholders.	Development extent	Supported
LP-03	Rehabilitation Plan Refer to RH-01 .	Development extent Port	Supported with the recommended changes outlined for RH-01
Traffic and Transport			
TM-01	HMC Haulage route The proposed Heavy Mineral Concentrate (HMC) haulage route must rely on sealed roads gazetted for the types of vehicles generated by the Project. The number of HMC haulage trucks using the haulage route must be limited to 2 per hour between 10pm and 6am. The preferred road transport route must be periodically reviewed over the life of the Project, in consultation with the Department of Transport and Planning (DTP) , to assess alternative routes with consideration to matters, including but not limited to, road condition, safety, traffic impact, travel time, maintenance and amenity effects. The Project must consult with DTP as soon as practicable when significant issues arise regarding	HMC haulage route	I recommend changes to this EMM to: <ul style="list-style-type: none"> require that DTP be consulted should the proponent become aware of any road condition or maintenance issues that could pose a risk to road safety. remove the requirement to evaluate the feasibility of transporting HMC to the Port of Portland by rail.

#	IAC recommendation	Work area	Minister's response
	<p>road safety, condition and maintenance of the roads used for HMC haulage.</p> <p>The feasibility of transporting HMC to the Port of Portland by rail must be periodically evaluated, including at the time funding is committed for upgrade of the rail line. The feasibility must take account of the triple bottom line impacts and benefits, including greenhouse gas emissions.</p>		
TM-02	<p>TM-02: Traffic Management Plan</p> <p>A Traffic Management Plan (TMP) must be prepared prior to Project commencement. The TMP must be implemented, and must provide a management framework and specific requirements relating to traffic movement to and from the proposed mining licence/WBA to mitigate residual impacts.</p> <p>The TMP must be reviewed and updated at an appropriate frequency as established in the overarching EMS with consideration to the level of risk, statutory requirements, monitoring results, community complaints and in response to audit findings</p> <p>Initially, the TMP must address matters relating to worksite construction traffic, and as the Project progresses, it must be reviewed and updated to address subsequent Project phases.</p> <p>The TMP must:</p> <ul style="list-style-type: none"> • Explain the relevant statutory requirements and context (including any relevant approvals). • Describe the avoidance and mitigation measures to be implemented to minimise impacts so far as reasonably practicable. • Identify specific environmental objectives and performance standards to be achieved with avoidance and mitigation measures in place. • Detail the monitoring to be undertaken to verify the effectiveness of the avoidance and mitigation measures. • Describe mechanisms to determine when/if corrective actions and contingency measures are required. • Detail a program to investigate and implement ways to improve the environmental performance of the Project over time. 	Project	<p>Supported, including amendments to specify:</p> <ul style="list-style-type: none"> • that measures be developed as part of the TMP to mitigate any potential public safety risks associated with HMC haulage trucks interacting with school and public buses. • the timeframe and process for reviewing and updating the management plan in line with the IAC's suggested wording in Section 24.7.1 of the EMF.

#	IAC recommendation	Work area	Minister's response
	<ul style="list-style-type: none"> Detail appropriate review periods and/or triggers to ensure the plan remains fit for purpose. Establish procedures to manage: <ul style="list-style-type: none"> incidents and any non-compliance. stakeholder and community complaints. failure to comply with statutory requirements and/or performance criteria. roles and responsibilities for implementing the plan. a protocol for periodic review of the plan. Include or cross-reference to a community engagement strategy which must include a complaints handling system (SE-02). Include a program to consult with the community and landholders prior to local road closures and changes to the local road network, <u>including specific requirements that the Proponent must:</u> <ul style="list-style-type: none"> <u>consult with the relevant landholders when identifying detour routes for local landholders impacted by road closures.</u> <u>consult the HRCC and/or relevant road authority prior to any local road closure. HRCC will need to agree to the proposed local road closures and preferred road detours.</u> <u>must give stakeholders adequate advanced notification of proposed local road closures and preferred road detours.</u> Include periodic reporting requirements to the Horsham Rural City Council (HRCC) and Department of Transport and Planning (DTP) to facilitate review and amendments where necessary. <p>In addition to the above framework and the avoidance and mitigation measures in TT-01 and TT-03 – TT-05, the TMP must include specific requirements to:</p> <ul style="list-style-type: none"> Identify detour routes for local landholders impacted by road closures. Consider impacts to travel times and accessibility for road users, including but not limited to emergency services and public transport during any public road works. Consult the HRCC and/or relevant road authority prior to any local road closure. 		

#	IAC recommendation	Work area	Minister's response
	<ul style="list-style-type: none"> Detail Project traffic activity, including hours, expected volumes, traffic types, haulage activity, and access routes. Identify Project traffic operation expectations and requirements (vehicle operating speeds, driver behaviour and conduct, compliance and enforcement). Include mitigation measures to minimise dust and noise impacts on sensitive receptors with particular regard to driver behaviour. Outline strategies to be implemented that seek to ensure the safety and health of the public and others who may be impacted by Project traffic during site operations. Ensure that stakeholders are aware of any proposed changes to Project traffic conditions and that risks associated with such changes are identified and mitigated. Undertake a Road Safety Audit prior to the TMP being approved by the relevant road authority. 		
TM-03	<p>Green Travel Plan</p> <p>A Green Travel Plan (GTP) must be developed prior to Project commencement and implemented to promote sustainable transport initiatives and to minimise private vehicle use by Project personnel (where appropriate). The GTP must be relevant to all phases of the Project, from construction through to decommissioning and focus on Project related personnel activity to encourage carpooling and/or Project provided transit services where appropriate. The GTP must be prepared in consultation with the HRCC and must include:</p> <ul style="list-style-type: none"> Sustainable transport initiatives and associated incentives. Travel mode targets and timeframes. <p>Mechanisms to monitor, review and amend the GTP, as required.</p>	Project	Supported
TM-04	<p>Road maintenance and management</p> <p>Road maintenance and management agreements must be established between the HRCC and WIM Resource for local roads that are directly relied upon by the Project or used as detours for public traffic. This agreement will likely include:</p> <ul style="list-style-type: none"> Identification of maintenance responsibilities, triggers and standards 	Development extent	Supported

#	IAC recommendation	Work area	Minister's response
	<p>for local roads that are relied on by Project traffic.</p> <ul style="list-style-type: none"> • Process and standard of progressive road reinstatement (refer TM-07). • The process and standard of road reinstatement post-mining operations to the pre-existing condition and/or to the relevant road standard described in the HRCC 'Road Management Plan' (HRCC, 2017). • A dispute resolution process. <p>The agreements must be in place prior to Project construction. The HRCC must be consulted on all relevant matters relating to road closures and detours.</p> <p>Requirements for rehabilitation of local roads removed for the purposes of mining are detailed in SE-07.</p>		
TM-05	<p>Road infrastructure improvements</p> <p>Road infrastructure improvements that are necessary for the Project must be undertaken at the Wimmera Highway/WBA intersection so that it complies with Austroads and DTP design requirements. The design of the intersection must be subject to a Road Safety Audit during the functional and detailed design stage.</p>	WBA	Supported with an amendment to require that the proponent consult with Council on the design of this intersection, as the responsible authority for the land covered by the WIFT.
TM-06	<p>Community engagement</p> <p>Refer to SE-02.</p>	Project	Supported with recommended changes outlined for SE-02
TM-07	<p>Progressive rehabilitation of local roads</p> <p>Local roads that have been removed for the purposes of mining operations must be reinstated to a condition agreed prior to removal, in consultation with stakeholders, HRCC and impacted landowners. The minimum condition of the reinstated road must be agreed to prior to the removal of the road for mining operations. The process and standard of road reinstatement post-mining operations must be to an all-weather standard, or to the relevant road standard described in the HRCC 'Road Management Plan' (HRCC, 2017), in consultation with landholders and the community.</p> <p>Refer to RH-01 and TM-04.</p>	WBA Mining licence	<p>Supported with changes to specify that:</p> <ul style="list-style-type: none"> • Council agreement be required on the relevant standard of the local road prior to its reinstatement. • road reinstatement needs to occur progressively during and post-mining operations.

#	IAC recommendation	Work area	Minister's response
TM-0A	Local road assessments Assessments must be undertaken to confirm if reinstated roads meet the necessary regulatory standards and the agreed pre-condition benchmark. Assessments must be undertaken by a suitably qualified person as detailed in the HRCC agreement (refer TM-04).	Development extent	Supported
TM-0B	Local road inspections Local roads relied upon by the Project must be periodically inspected by a suitably experienced person for signs of deterioration resulting from the Project.	Development extent	Supported
Historic Heritage			
HH-01	Heritage exclusion zones Exclusion zones must be established <u>and maintained</u> within the development extent to avoid direct impacts to Sites 2, 3, 6, 7, 8 and 9, as shown in Figure 10-7. <u>Confirm the development extent boundary and establish and maintain an exclusion zone around Site 3 following field investigation undertaken to identify any archaeological features and artefact bearing deposits, and consideration of potential impact from ground movement from mining activities that may impact the structural integrity of a building or structure.</u> The exclusion zones must be recorded and communicated to contractors and site personnel through site inductions/training and by physical demarcation where required.	Development extent	Supported
HH-02	Relocation of historic structures A detailed assessment of the structure and an archaeological survey of Site 1 will be undertaken to establish whether it is practicable to relocate Site 1. Any relocation must be conducted in line with the relevant consents under the <i>Heritage Act 2017</i> and in line with the Heritage Management Plan (HH-04). Over the course of the Project, if additional heritage structures or items are discovered, opportunities for relocation must be investigated.	WBA	Supported

#	IAC recommendation	Work area	Minister's response
HH-03	<p>Chance Finds Procedure</p> <p>A Chance Finds Procedure (CFP) for potential heritage or archaeological sites must be prepared prior to Project commencement that sets out the steps that must be taken in the event of discovering a site of potential heritage or archaeological value that requires oversight by a project archaeologist. The CFP must be implemented and must include contingency measures for temporarily stopping works and establishing a protection buffer around the discovery area. The CFP must be prepared to include all requirements listed in the draft procedure provided in the Historic Heritage Impact Assessment (refer Appendix D of the EES).</p>	Development extent	Supported
HH-04	<p>Historic Heritage Management Plan</p> <p>A Historic Heritage Management Plan (HMP) must be prepared prior to Project commencement. The HMP must be implemented, and must provide a management framework to avoid and minimise impacts to historic heritage so far as reasonably practicable.</p> <p>The plan must be reviewed and updated at an appropriate frequency as established in the overarching EMS, with consideration to the level of risk, statutory requirements, monitoring results, community complaints and in response to audit findings.</p> <p>The HMP must:</p> <ul style="list-style-type: none"> • Summarise the baseline data and existing environment. • Explain the relevant statutory requirements and context (including any relevant approvals). • Describe the avoidance and mitigation measures to be implemented to minimise residual risks/impacts so far as reasonably practicable. • Identify specific environmental objectives and performance standards to be achieved with avoidance and mitigation measures in place. • Detail the monitoring and inspections to be undertaken to verify work procedures are implemented effectively. • Describe mechanisms to determine when/if corrective actions or contingency measures are required. 	Development extent	<p>Supported with changes to specify:</p> <ul style="list-style-type: none"> • That education on the Chance Finds Procedure (EMM HH-03) is included in the heritage induction and training program for site personnel • That further field investigation be undertaken of Dooen Weir prior to any project works in the vicinity of this site and an exclusion zone established around the site in line with EMM HH-01 and HH-0A if assessed as still being present along with the other procedures outlined in this HMP to manage potential impacts. • The timeframe and process for reviewing and updating the management plan in line with the IAC's suggested wording in Section 24.7.1 of the EMF.

#	IAC recommendation	Work area	Minister's response
	<ul style="list-style-type: none"> Detail a program to investigate and implement ways to improve the environmental performance of the Project over time. Detail appropriate review periods and/or triggers to ensure the plan remains fit for purpose. Establish procedures to manage: <ul style="list-style-type: none"> incidents and any non-compliance. stakeholder and community complaints. failure to comply with statutory requirements and/or performance standards. roles and responsibilities for implementing the plan. a protocol for periodic review of the plan. Include or cross-reference to a community engagement strategy which must include a complaints handling system (SE-02). <p>In addition to the above framework and the avoidance and mitigation measures in HH-01 – HH-03, the HMP must include specific requirements to:</p> <ul style="list-style-type: none"> Undertake field investigations where relevant in line with the 'Guidelines for Conducting Archaeological Surveys' (Heritage Victoria, 2020) once access is granted for each landholding and prior to the commencement of ground disturbing works. Complete and lodge a site card for identified historic sites within 30 days of any new discovery. Maintain and implement a CFP as described in Section 10.6.2.2 (HH-03). Undertake archival recordings (photographs) in line with the 'Specification for the Submission of Archival Photographic Records' (Heritage Victoria, 2017) prior to disturbing or altering any historic sites. Obtain relevant consents in line with the Heritage Act 2017, including where relevant: Consent to Uncover, Consent to Disturb, or Consent to Excavate. Develop an internal topsoil disturbance approval process that requires authorisation by a suitably trained person prior to any disturbance. Develop a heritage induction and training program for site personnel so that the requirements of the HMP are understood by the relevant personnel. 		

#	IAC recommendation	Work area	Minister's response
HH-05	Rehabilitation Plan Refer to RH-01.	Development extent Port	Supported with the recommended changes outlined for RH-01.
HH-0A	Heritage exclusion zone inspections An internal topsoil disturbance approval process must be established that requires authorisation by a suitably trained person prior to any disturbance within the development extent. Exclusion zones must be periodically inspected to ensure the protocol is complied with and no damage to heritage sites has occurred as a result of Project activities.	Development extent	Supported
Landscape and Visual Amenity			
LV-01	WBA plant location Refer to LP-01.	WBA	Supported
LV-02	Block B stockpile (OB-B) location The Overburden B Stockpile must be located in an area that is set back from the Henty and Wimmera Highways. The form of the overburden stockpile will be managed by shaping and profiling its slopes to minimise the footprint, minimise visual impacts and disturbance to the surrounding agricultural land so far as reasonably practical.	Mining licence	Supported
LV-03	Progressive rehabilitation Visual impacts associated with the Project must be minimised through the staging and sequencing of works. At any given time, the extent of Project disturbance will be less than 400 ha <u>at any one time</u> as areas are progressively mined and rehabilitated, typically within four years.	Development extent	Supported
LV-04	Landscape screening The visual impact of Project elements that are expected to remain in place for the Project life must be minimised through landscape screening established prior to the commencement of Project works that require landscaping. Landscape screening will consist of planting native trees at identified locations <u>and must be designed in consultation with HRCC to ensure, where required, appropriate road intersection site distances are maintained</u> . Once established, screening vegetation must minimise visual impacts by reducing the visibility of the WBA/Wet Concentrator	WBA Mining licence	Supported with a change to specify that the outcomes of discussions with Council on landscape screening and set-back distances to achieve line-of-site requirements are reflected in the traffic management plan (where applicable).

#	IAC recommendation	Work area	Minister's response
	<p>Plant (WCP) and Overburden B stockpile from nearby receptors. Figure 11-12 shows the location of the proposed landscape screening areas:</p> <ul style="list-style-type: none"> • Landscape Screen 1 (LS1) to the north and east of the WBA. • Landscape Screen 2 (LS2) along the Wimmera and Henty Highways adjacent to OB-B Stockpile. • Landscape Screen 3 (LS3) along the Wimmera Highway north of the WBA. <p>Additional landscape screening may be provided during Project implementation in response to community feedback where reasonably practicable to do so. It is anticipated that tree screening will be Established landscape screening between the Overburden B stockpile and the adjacent residential dwelling (R6) and associated business in consultation with the landholder.</p> <p>Landscape screening must be maintained throughout the life of the Project.</p>		
LV-05	<p>Lighting impacts</p> <p>All lighting secondary to key operational and safety requirements must be designed in accordance with AS/NZS 4282 'Control of obtrusive effects of outdoor lighting'. This must include limiting the amount of lighting required for the Project, reducing direct visibility of light sources, reducing glare and minimising light spill.</p>	Development extent	Supported
LV-06	<p>Rehabilitation Plan</p> <p>Refer to RH-01.</p>	Development extent Port	Supported with the recommended changes outlined for RH-01.
LV-0A	<p>Visual amenity inspections</p> <p>Visual amenity inspections must be periodically conducted from selected viewpoints, which must include private viewpoints, over the life of mine to qualitatively assess the effects of lighting and other matters relating to visual amenity.</p>	Development extent	<p>Supported, with additions to require that:</p> <ul style="list-style-type: none"> • additional landscape screening be offered to affected landholders in line with EMM LV-04, should the inspections indicate that they could be experiencing sleep effects from night lighting (e.g., use of more mature vegetation); and • the proponent report back to the Environmental Reference Group on the findings of these inspections.

#	IAC recommendation	Work area	Minister's response
LV-0B	Tree screen monitoring Tree screen establishment must be periodically inspected and monitored to assess the condition of vegetation.	WBA Mining licence	Supported
Noise and Vibration			
NV-01	Fleet type The mine haulage vehicle fleet must be optimised to minimise the number of circuits and to minimise noise emissions so far as reasonably practicable.	Mining licence	Supported
NV-02	HMC Haulage route Predicted noise levels of night-time vehicle movements in Dooen, Horsham, Cavendish, Hamilton, Heywood and Portland be reported on. The report must include the potential for sleep disturbance using the indicators in the New South Wales Road Noise Policy. Between the hours of 10pm and 6am, the number of HMC haulage vehicles using the haulage route is limited to 2 haulage vehicles per hour. Refer TM-01 .	HMC Haulage route	Supported
NV-03	Construction noise The Project must minimise the risk of harm associated with construction noise (including vibration) so far as reasonably practicable at all times, consistent with the General Environmental Duty (GED) and with the Civil Construction, Building and Demolition Guide (Environment Protection Authority (EPA) publication 1834). High noise generating construction activities associated with the Project must be scheduled to occur only during the normal working hours specified in EPA publication 1834, unless they are justified and approved to be unavoidable works or low-noise impact works as defined in EPA publication 1834. A Noise and Vibration Management Plan (NVMP) must be prepared and approval sought (refer to NV-06). The NVMP must include a process for the justification and approval of unavoidable works, managed-impact works, and low noise impacts that may be planned to occur outside the normal working hours, consistent with EPA publication 1834. The NVMP must be prepared by a suitably qualified person and must:	Development extent	Supported with the removal of the reference to the NVMP and cross reference to NV-06.

#	IAC recommendation	Work area	Minister's response
	<ul style="list-style-type: none"> • include a clear rationale for the justification of both unavoidable works and managed impact works (consistent with EPA publication 1834) and response strategies to reduce and minimise noise and vibration and their impacts, so far as reasonably practicable. • ensure that all assessments for justification of out of hours works and their approval are conducted by a suitably qualified independent person, such as an Independent Environmental Auditor, who has no prior involvement in planning or delivery of the Project and is able to make decisions free from influence or pressure relating to the delivery of the Project; • ensure that in respect of unavoidable works: <ul style="list-style-type: none"> — the necessity for such works to be carried out outside of normal working hours is assessed and documented by a person with skills and expertise in risk/safety assessments; — the mitigation measures to reduce noise and vibration are designed, specified, and assessed by a person with skills and expertise in noise and vibration control; and — the risk associated with residual noise and vibration is assessed and contingency measures are taken to address, so far as reasonably practicable the residual noise and vibration impacts; • ensure in respect of managed impact works: <ul style="list-style-type: none"> — measures are taken to manage impacts on noise sensitive receptors consistent with the definition of managed impact works in EPA publication 1834 — these measures are designed, specified and assessed by a person with skills and expertise in noise and vibration control; and — a program is in place to verify that the measures to managed noise impacts meet the performance they have been designed to achieve. • ensure in respect of low noise impact works: <ul style="list-style-type: none"> — a list detailing planned works that are low noise impact works (because they are inherently quiet or unobtrusive, consistent with the definition in EPA publication 1834) is established. <p>Noise criteria that may be considered to manage the emergence of construction noise over background noise must be established based</p>		

#	IAC recommendation	Work area	Minister's response
	<p>on a background level, that represents the background at the time of impact.</p> <p>A community engagement strategy and complaints handling system must be established to ensure noise emissions are avoided and minimised so far as reasonably practicable during the construction phase (SE-02).</p>		
NV-04	<p>Earthen bunds and stockpiles</p> <p>Earthen bunds and stockpiles must be strategically located to abate noise emissions and mitigate impacts to sensitive receptors.</p> <p>Indicative locations for stockpiles and bunds for the construction phase are shown in Appendix G of the EES. Noise bunds must be designed to minimise the risk of noise emissions at sensitive receptors so far as reasonably practicable. Planning procedures must be established to proactively situate and construct noise bunds, to mitigate impacts on sensitive receptors. During operations, the location and configuration of bunds should be adapted and augmented to respond to the results of monitoring and stakeholder feedback.</p>	WBA Mining licence	Supported
NV-05	<p>Noise abatement on equipment</p> <p>Noise abatement kits must be fitted on all relevant equipment and vehicles to minimise the risk of harm to human health or the environment from noise so far as reasonably practicable, taking into account sound levels, frequency spectrum and noise character.</p>	Project	Supported
NV-06	<p>Noise and Vibration Management Plan</p> <p>A Noise and Vibration Management Plan (NVMP) must be prepared prior to Project commencement. The NVMP must be implemented, and must provide a management framework to avoid and minimise risks/impacts from Project noise and vibration, so far as reasonably practicable, in line with the Project EMS and relevant legislative requirements. The NVMP must address the management of any works outside recommended normal working hours (during construction) in accordance with EPA publication 1834 (NV-03) and must also address the operational phase of the Project, including road traffic haulage to the Port of Portland.</p>	Project	<p>Supported in principle, with additional changes to:</p> <ul style="list-style-type: none"> • Remove cross-references to NV-03. • Replace wording 'Detail a framework for the approval of construction works outside normal working hours' with EPA's preferred wording of detail the 'process for the justification and approval of unavoidable works...' • specify the timeframe and process for reviewing and updating the management plan in line with the IAC's suggested wording in Section 24.7.1 of the EMF.

#	IAC recommendation	Work area	Minister's response
	<p>The NVMP must be developed in consultation with stakeholders and must be subject to approval by the relevant authority. Initially, the NVMP must address matters relating to worksite construction and as the Project progresses it must be reviewed and updated to address subsequent operational Project phases.</p> <p>The NVMP must be reviewed and updated at an appropriate frequency as established in the overarching EMS with consideration to the level of risk, statutory requirements, monitoring results, community complaints and in response to audit findings.</p> <p>The NVMP must, as a minimum:</p> <ul style="list-style-type: none"> • Summarise the baseline data and existing environment, based on existing noise measurements undertaken at representative locations no more than six months before the Project commences. • Explain the relevant statutory requirements and context (including any relevant approvals). • Detail a framework for the approval of construction works outside normal working hours as detailed in EPA publication 1834 (refer to NV-03). • Describe the avoidance and mitigation measures to be implemented to minimise noise emissions so far as reasonably practicable. • Identify specific environmental objectives and performance standards to be achieved with avoidance and mitigation measures in place. • Detail the monitoring to be undertaken to verify the modelling and the effectiveness of the avoidance and mitigation measures (monitoring must meet the requirements of EPA publication 1996: Noise guidelines – assessing low frequency noise). • Describe mechanisms to determine when/if corrective actions and contingency measures are required. • Detail a program to investigate and implement ways to improve the environmental performance of the Project over time. • Detail appropriate review periods and/or triggers to ensure the plan remains fit for purpose. • Establish procedures to manage: <ul style="list-style-type: none"> - incidents and any non-compliance; - stakeholder and community complaints; 		

#	IAC recommendation	Work area	Minister's response
	<ul style="list-style-type: none"> - failure to comply with statutory requirements and/or performance standards; - roles and responsibilities for implementing the plan; and - a protocol for periodic review of the plan. • Include or cross-reference to a community engagement strategy which must include a complaints handling system (SE-02). <p>In addition to the above framework and the avoidance and mitigation measures detailed in NV-03 – NV-05, the NVMP must include specific requirements to:</p> <ul style="list-style-type: none"> • Plan vehicle movements to avoid manoeuvres and idling near sensitive receptors. • Restrict areas where mobile plant can operate, so that it is away from sensitive receptors. • Investigate quieter equipment or methods and maintain equipment. • Maintain a mine planning procedure that defines a process by which mitigation and management measures are identified and implemented over the life of the Project to reduce the risk of harm from noise so far as reasonably practicable. • Augment or add new noise bunds as required in response to monitoring and community feedback, as well as proactively, to ensure noise emissions are minimised so far as reasonably practicable. • Manage noise from the Project during construction and operation with consideration to the risk of low frequency noise and implement appropriate management measures to reduce the risk so far as reasonably practicable. • Conduct noise modelling over the life of the Project to assess operational scenarios that may impact sensitive receptors. • Noise monitoring to be undertaken during mining operations at receiver locations where the noise modelling has shown that the potential operation noise levels are approaching the noise criteria limits. • Define procedures for the selection of equipment for each phase/stage of works in order to minimise noise emissions. • Connect to the electricity grid as early as possible to avoid the use of diesel generators. 		

#	IAC recommendation	Work area	Minister's response
	<ul style="list-style-type: none"> • Enable preparatory work to occur off-site or within shielded areas where there is low potential for impacting receptors. • Restrict areas where mobile plant can operate so that it is away from receptors that may be affected by noise. • Consider maximum/impulsive noise level events, especially at night, as they have the potential to generate sleep disturbance or awakening impacts. • Consider the risk of impact to natural areas having regard to the frequency spectrum of both the pre-existing noise and the noise from the Project, their potential character, and variability. • Develop and implement a code of practice for haul truck driver behavior to limit impacts from truck pass-bys near residences passing through towns and ensure compliance with the code of practice with consideration to matters including but not limited to noisy accelerations/decelerations, engine brake noise, tailgate rattling. The code of practice is to be monitored and audited to establish its effectiveness. Non-conformances with the code of practice must be investigated and corrective actions applied as required. • Product haulage trucks must meet High Productivity Freight Vehicle (HPFV) Performance Based Standards to minimise noise emissions, including, but not limited to, road-friendly suspension, antilock braking systems on all axles and low impact tyres (pavement loading and contact area). • Ensure that processes are in place to assess or otherwise ensure the protocols from service providers, or other external bodies contracted, are adequate to manage noise emissions (including vibration) and their impacts. • Use electrical equipment rather than equipment driven by a diesel generator. • Use effective alternatives to 'beeper' alarms (e.g. broadband alarms, proximity sensors). 		
NV-07	Traffic Management Plan Refer to TM-02 .	Project	Supported with the amendments proposed for TM-02.

#	IAC recommendation	Work area	Minister's response
NV-0A	<p>Operator attenuated noise Noise measurements</p> <p>Operator attenuated noise Noise measurements must be undertaken over the life of the Project, <u>including measuring existing noise levels prior to and close to the time of construction</u>, at sensitive receptors according to a schedule approved in the Noise and Vibration Management Plan. <u>Noise measurements must be undertaken at representative locations at no more than six months prior to the commencement of the operation of the Project.</u></p> <p><u>Measurements of existing background noise must be undertaken in Dooen, Horsham, Cavendish, Hamilton, Heywood and Portland to determine the noise impacts of night-time vehicle movements. During the noise measurements, traffic volumes and vehicle type must be determined and reported.</u></p> <p>The monitoring program must be developed by a suitably qualified person such that it is aligned with the requirements of EPA Publications <u>1996</u>, 1834 and 1826.4 and must fully characterise the relevant risks and impacts associated with the Project. The monitoring program must cover Project activities associated with the WBA, mining licence and HMC haulage route. The monitoring outcomes must be used to verify that the mitigation measures or corrective actions taken to reduce noise are effective and meet the acoustic performance they have been designed to achieve.</p>	Project	Supported with an amendment to require that noise measurements be undertaken 6 months prior to construction commencing, not operations.
NV-0B	<p>Audit and inspection</p> <p>A program for audit and inspection must be established to verify that measures to minimise noise emissions and their impacts are adequately implemented and the relevant work practices are adhered to.</p>	Project	Supported.
NV-0C	<p>Response to complaints</p> <p>Community complaints must be investigated and corrective actions developed and implemented as required under the NVMP to inform continual improvement. The number of complaints will be monitored and reported via the management review process and to the ERG.</p>	Project	Supported.

#	IAC recommendation	Work area	Minister's response
Air Quality			
AQ-01	HMC Transport Refer TM-01 . HMC will be temporarily stored in a closed shed at the Port of Portland and will be loaded to the ship in a contained conveyor with water sprays to avoid dust lift-off during ship loading.	Port of Portland	Supported
AQ-02	Minimise disturbed area The active disturbed area will be maintained to less than around 400 ha, comprising the active mining area, tails cells, overburden/soil removal and areas being land formed and rehabilitated. The area subject to topsoil stripping must be minimised so far as reasonably practicable, and once rehabilitated (RH-01), will be cropped in line with surrounding farming areas.	Development extent	Supported
AQ-03	Road surface material Roads for light and heavy vehicles within the mining licence area and WBA must be constructed with appropriate materials comprising low silt content to minimise dust emissions. It is expected gravels mined from the Karoonda sandstone geological unit will be preferentially used as they are less susceptible to surface erosion due to the relatively large particle or aggregate size. Permanent and semi-permanent roads will be topped with gravel excavated during mining to optimise road conditions and minimise surface erosion and dust so far as reasonably practicable.	WBA Mining licence	Supported
AQ-04	Road and open area watering Road watering within the mining licence area and WBA must be undertaken on light vehicle roads and heavy vehicle routes to keep the surface moist and to minimise wheel generated dust. It must also be undertaken as required in areas that have been disturbed and not yet stabilised. Road watering must be scheduled such that the rate is commensurate with the ambient weather conditions and can be adapted to provide a preventative response to forecast weather events. Open areas and unsealed roads must be routinely watered, including when they	Development extent	Supported

#	IAC recommendation	Work area	Minister's response
	are observed to be dusty, and schedules must be adapted as required in response to forecast weather conditions, monitoring and community feedback. It is expected that during the summer months, there will be at least two water trucks to service all at risk areas. Water trucks may be dosed with polymer stabilising agents to improve efficiency of the program during high-risk periods.		
AQ-05	<p>HMC stockpile management</p> <p>Heavy Mineral Concentrate must be stockpiled wet when pumped from the concentrator plant. The HMC stockpile will retain moisture and will be loaded to the haulage trucks moist with around 5-8% water content. Under standard operating conditions there would typically be two HMC stockpiles; one that is actively being stacked and the second being loaded to the haulage truck by a front-end loader. A third stockpile will facilitate the transition of the active stacker to a new stockpile. Sprinklers must be established at each stockpile to maintain the appropriate moisture content to minimise dust lift off so far as reasonably practicable.</p> <p>During the start-up phase of the Project the target moisture threshold of stockpiled HMC must be above 5% (weight/weight). This moisture threshold must be verified under a range of conditions upon commencement to confirm it will effectively prevent dust lift-off. If a higher moisture content is required based on field verification, then the moisture threshold can be increased up to around 8%.</p> <p>During operations, the area supervisor must periodically take moisture measurements in accordance with the Air Quality Management Plan (AQMP) (AQ-08) from representative areas on the stockpile and must activate sprinklers, as required, to prevent dust lift off. Field inspections during loading activities must also be undertaken to verify the HMC meets the target moisture threshold.</p> <p>The sprinkler systems must be equipped with fail-safe mechanisms, such as secondary pumps/water sprays and water carts, to ensure there's an alternate method for maintaining the moisture content in the event of a mechanical failure in the primary sprinkler system. A routine maintenance schedule must be put in place to regularly check and test these systems.</p>	WBA	Supported

#	IAC recommendation	Work area	Minister's response
	Sediment creep fences must be installed around the HMC stockpiles to reduce windspeed and act as a physical barrier to prevent spillage or movement by gradual creep outside the area. The sediment fences will be around 150 - 200cm and constructed of a chain wire fence covered with a woven geotextile fabric to slow wind speeds.		
AQ-06	<p>Operational scheduling Topsoil stripping and placement must be avoided during extreme wind events to avoid excessive dust emissions.</p> <p>Subsoil, overburden and ore extraction will continue during all weather conditions as the materials have a higher moisture content and are less susceptible to erosion. Water carts may be used as described in Section 13.6.2.3 (AQ-04) to increase soil moisture during overburden and subsoil removal, however, this is not expected to be required due to the inherent moisture content of the material.</p>	Development extent	Supported
AQ-07	<p>Vehicle types and operation Appropriately sized vehicles will be used to maximise the efficiency of material carting (topsoil, subsoil, overburden) and minimise the number of circuits. Drop heights from the excavator to truck must be minimised so far as reasonably practicable without impacting safety.</p>	WBA Mining licence	Supported
AQ-08	<p>AQ-08: Air Quality Management Plan An Air Quality Management Plan (AQMP) must be prepared prior to Project commencement. The AQMP must be <u>maintained and implemented for the duration of the construction, operation, decommissioning and closure of the facilities to the satisfaction of the responsible authority.</u> and it must provide a management framework to mitigate residual air quality impacts from the Project so far as reasonably practicable, in line with the Project EMS and relevant legislative requirements.</p> <p>The AQMP must be developed in consultation with stakeholders and must be subject to approval by the relevant authority. It must be reviewed and updated at an appropriate frequency as established in the</p>	Project	<p>Supported with suggested amendments to include:</p> <ul style="list-style-type: none"> the names of the responsible authorities involved in overseeing the AQMP (i.e., EPA and Resources Victoria); the timeframe and process for reviewing and updating the management plan in line with the IAC's suggested wording in Section 24.7.1 of the EMF.

#	IAC recommendation	Work area	Minister's response
	<p>overarching EMS, with consideration to the level of risk, statutory requirements, monitoring results, community complaints and in response to audit findings.</p> <p>The AQMP must:</p> <ul style="list-style-type: none"> • Summarise the baseline data and existing environment. • Explain the relevant statutory requirements and context (including any relevant approvals). • Describe the avoidance and mitigation measures to be implemented to minimise air emissions so far as reasonably practicable. • Identify specific environmental objectives and performance standards to be achieved with avoidance and mitigation measures in place. • Detail monitoring to be undertaken to verify the modelling and the effectiveness of the avoidance and mitigation measures. • Describe mechanisms to determine when/if corrective actions and contingency measures are required. • Detail a program to investigate and implement ways to improve the environmental performance of the Project over time. • Detail appropriate review periods and/or triggers to ensure the plan remains fit for purpose. • Establish procedures to manage: <ul style="list-style-type: none"> - incidents and any non-compliance. - stakeholder and community complaints. - failure to comply with statutory requirements and/or performance standards. - roles and responsibilities for implementing the plan. - a protocol for periodic review of the plan. • Include or cross-reference to a community engagement strategy which must include a complaints handling system (SE-02). <p>In addition to the above framework and the avoidance and mitigation measures detailed in AQ-01 – AQ-07 the AQMP must include specific requirements to:</p>		

#	IAC recommendation	Work area	Minister's response
	<ul style="list-style-type: none"> Train employees to record and report excessive dust emissions if they occur so that mitigation measures can be adjusted or applied. Require employees and contractors to drive to conditions to minimise emissions. Encourage work teams to consider weather conditions at the commencement of each shift to ensure that all appropriate mitigation and contingency measures have been considered. Plan daily work programs with consideration to the forecast weather conditions to minimise dust emissions. Closed Circuit TV cameras will be established, monitored and maintained within the WBA and mining licence to facilitate dust surveillance. Recordings will be retained for a minimum period of six months from the time taken and used as required to investigate incidents. Periodic sweeping of the sealed surfaces within the WBA will be undertaken to minimise sediment accumulation so far as reasonably practicable. 		
AQ-09	Community engagement Refer to SE-02 .	Project	Supported with the recommended changes outlined for SE-02
AQ-10	Progressive rehabilitation Refer to RH-01	Development extent	Supported with the recommended changes outlined for RH-01
AQ-0A	Real time continuous air quality monitoring Real-time continuous air quality monitoring of particulate matter (preferably with alarm to notify of preset particle concentrations alert levels) must be undertaken at sensitive receptors according to a schedule approved in the AQMP (AQ-08) Air Quality Management Plan . The monitoring must be developed by a suitably qualified person such that it is aligned with the requirements of EPA Publication 1961. The siting, maintenance and calibration of the instruments and analysis of data is to be completed by a suitably qualified person with NATA accreditation (were relevant). The intent of the monitoring is to fully characterise the relevant risks and impacts associated with the Project. The continuous air monitoring locations will be determined by a suitably qualified person,	Development extent	Supported, with an additional change to clarify that real time monitoring will be undertaken throughout all project phases to inform the AQMP.

#	IAC recommendation	Work area	Minister's response
	and will include areas within the WBA, the mining licence as well as adjacent sensitive receptors.		
AQ-0B	Visual inspection Visual observations and inspections for nuisance dust must be undertaken routinely by area supervisors and recorded, investigated and contingency measures implemented for nuisance dust. Observed nuisance dust by any member of staff must be investigated and appropriate controls enacted. The focus must be on measures to prevent and control nuisance dust.	Development extent Port	Supported
AQ-0C	Crop and rainwater tank monitoring Prior to commencement of the Project, baseline crop monitoring to analyse dissolved and total metals must be conducted. Ongoing monitoring of crops and rainwater tanks must be conducted during construction, operation and closure according to a schedule that is proportionate to the risk of harm to human health, as negotiated with each landholder . Assessment of monitoring results must inform any management actions required. Crop and rainwater tank monitoring data must be published with consent provided by the residents/landowners.	WBA Mining licence	Supported, including additions to require that crop and rainwater monitoring data be published on the project website following each monitoring period.
AQ-0D	Real time continuous monitoring Closed Circuit TV cameras will be established, monitored and maintained within the WBA and mining licence area to facilitate dust surveillance. Recordings will be retained for a minimum period of six months from the time taken and used as required to investigate incidents.	WBA Mining licence	Supported
AQ-0E	Wind speed and direction monitoring Monitor wind speed and direction with monitoring at elevation above the height of the stockpiles. The equipment to be used and its location be endorsed by EPA.	Mining licence	Supported
AQ-0F	Modelling accuracy re-run Re-run the air quality model using one year of monitored air quality data to assess the accuracy of the modelling results. The modelling results must be used to determine any adjustments that may be required to Project's operation.	WBA Mining licence	Supported
Radiation			

#	IAC recommendation	Work area	Minister's response
RD-01	Site security Site security and signage must be provided to restrict unauthorised access by members of the public to the operational areas.	WBA Mining licence	Supported
RD-02	Use of sealed vehicles for the transport of HMC on public roads Transport of HMC from the WBA to the Port of Portland must be undertaken on sealed roads in <u>sealed trailers covered articulated vehicles, where the sealing of the trailer is achieved by using the most practical and best reasonable method available at the time.</u>	HMC haulage road	Supported
RD-03	Road surface material Refer to AQ-02	WBA Mining licence	Supported
RD-04	Road and open area watering Refer to AQ-04	Development extent	Supported
RD-05	HMC stockpile management Refer to AQ-05	WBA	Supported
RD-06	Washdown Vehicle washdown facilities must be provided within the WBA to ensure vehicles and equipment can be washed down as required. Periodic audits must be conducted to ensure compliance with this requirement. Procedural controls and/or Personal Protective Equipment may be used to minimise concentrate leaving site on worker's clothing where appropriate.	WBA	Supported
RD-07	Emergency and clean-up procedures Emergency response procedures and processes must be maintained to prepare for and respond to potential emergency situations. This must include suitable emergency and clean-up procedures in the unlikely event of a spill, consistent with Section 24.7.2.	Project	Supported
RD-08	Radiation Management Plan A Radiation Management Plan (RMP) must be prepared prior to Project commencement. The RMP must be implemented. The RMP must provide a management framework to avoid and minimise risks so far as reasonably practicable in line with the 'Code of Practice on Radiation	Project	Supported

#	IAC recommendation	Work area	Minister's response
	<p>Protection and Radioactive Waste Management in Mining and Mineral Processing' (ARPANSA, 2005) (the Code of Practice).</p> <p>The RMP must address aspects relating to radiation exposures to workers and members of the public, a statutory requirement under the <i>Radiation Act 2005</i> (Radiation Act). The RMP must also address matters associated with risks to the environment and the management of any ancillary wastes. It must thereby cover all requirements of a radioactive waste management plan as required under the Code of Practice (ARPANSA, 2005).</p> <p>The RMP must be reviewed and updated at an appropriate frequency as established in the overarching EMS, with consideration to the level of risk, statutory requirements, monitoring results, community complaints and in response to audit findings. It The RMP must be developed in consultation with stakeholders and must be subject to approval by the relevant Authority <u>Department of Health</u>.</p> <p>The RMP must:</p> <ul style="list-style-type: none"> • Summarise the baseline data and existing environment and be updated as additional baseline data is obtained. • Explain the relevant statutory requirements and context (including any relevant approvals). • Describe the avoidance and mitigation measures to be implemented to minimise residual risks so far as reasonably practicable. • Identify specific environmental objectives and performance standards to be achieved with avoidance and mitigation measures in place. • Detail the monitoring and inspections to be undertaken to verify the effectiveness of the avoidance and mitigation measures. • Establish performance standards relating to radiation exposure associated with specific receptors. • Describe mechanisms to determine when/if corrective actions and contingency measures are required. • Detail a program to investigate and implement ways to improve the environmental performance of the Project over time consistent with currently available technology. 		

#	IAC recommendation	Work area	Minister's response
	<ul style="list-style-type: none"> Detail appropriate review periods and/or triggers to ensure the plan remains fit for purpose. Establish procedures to manage: <ul style="list-style-type: none"> Incidents and any non-compliance. Stakeholder and community complaints. Failure to comply with statutory requirements and/or environmental performance standards. Roles and responsibilities for implementing the RMP. A protocol for periodic review of the RMP. Include or cross-reference to a community engagement strategy which must include a complaints handling system (SE-02). <p>In addition to the above framework and the avoidance and mitigation measures outlined in RD01 – RD07, the RMP must include specific requirements to:</p> <ul style="list-style-type: none"> Identify all significant exposure sources and pathways, including plans of the mine and processing plant, descriptions of the equipment to be used in mining and processing, the processes involved and estimates of the radionuclide content of various process streams, and identification of those groups of workers or members of the public most at risk. Prevent and minimise low-level radiation exposure to workers and detail the worker dose assessment methodologies for internal and external exposure pathways in accordance with the 'Monitoring, Assessing and Recording Occupational Radiation Doses in Mining and Mineral Processing' (ARPANSA, 2011). Report to the Victorian Department of Health, and company management, detailing results of personal dosimetry, area and dust monitoring, incident reports and other operational issues, and worker dose records. Describe the waste generated and the facilities and procedures involved in the handling, treatment, storage and disposal of radioactive waste (i.e., any process gauges or discrete radiation source that may be used in the process plant, which must require legal off-site disposal in accordance with requirements under the Radiation Act). 		

#	IAC recommendation	Work area	Minister's response
	<ul style="list-style-type: none"> Describe the hazards risks and monitoring requirements for relevant sensitive receptors identifying the reference organisms selected for the assessment and the rationale for selection. Identify the exposure risks and requirements to appropriately manage and minimise any identified risks for returning residents after rehabilitation of properties while the mining operations are still underway. 		
RD-09	Progressive rehabilitation Refer to RH-01 .	Development extent	Supported with the recommended changes outlined for RH-01
RD-0A	Personal radiation dose monitoring (workers) Personal radiation dose monitoring (workers) and work area monitoring must be undertaken over the life of mine at sensitive receptors according to a schedule approved in the Radiation Management Plan. The monitoring program must be developed by a suitably qualified person such that it is aligned with the regulatory requirements and must fully characterise relevant risks and impacts associated with the Project.	WBA Mining licence	Supported
RD-0B	Sampling of airborne particulate matter Periodic sampling of airborne particulate matter must be analysed for radionuclides.	WBA Mining licence	Supported
RD-0C	Water sampling Surface water and groundwater samples must be analysed for radionuclides according to a schedule approved in the Radiation Management Plan. The monitoring program must be developed by a suitably qualified person such that it is aligned with the regulatory requirements and must fully characterise the relevant risks and impacts associated with the Project.	WBA Mining licence	Supported
RD-0D	Field inspections The HMC stockpiles must be monitored to ensure the target moisture threshold is maintained and to ensure there is no observable dust lift off.	WBA	Supported
Soils and Landform			
SL-01	Geera clay formation	Mining licence	Supported

#	IAC recommendation	Work area	Minister's response
	Refer to GW-01		
SL-02	<p>Soil resource management</p> <p>A pre-mine soil survey must be undertaken by a suitably qualified person for each landholding once land access is secured and prior to stripping topsoil. The surveys must be conducted at an appropriate intensity to characterise the materials that will be stripped and stockpiled for later placement in the reconstructed soil profile. Field characteristics must be logged, and representative samples submitted for laboratory analysis, including but not limited to sodicity, salinity and pH.</p> <p>Under the Rehabilitation Plan that must be implemented through RH-01, the upper soil horizons must be stripped and stockpiled separately from the lower soil horizons. The effective rooting zone (being the upper soil horizons) will typically be stripped as three separate soil units, being topsoil, Subsoil A and Subsoil B. The exact number of stripped soil units and the stripping depths must be informed by the depth and characteristics of the soil units as informed by the pre-mine soil surveys, and set out in specific rehabilitation plans for each landholding (groups of land parcels). Lower soil horizons will be stripped or excavated as overburden and either stockpiled or placed directly back to the mined void. It is anticipated that the depth of each soil unit will be adjusted as required across the landholding to ensure appropriate differentiation of upper and lower subsoil units. Wherever reasonably practicable topsoil and subsoil resources will be returned to the same landholding from which it was stripped.</p> <p>Stripping operations must be controlled via a combination of survey control for each soil unit and field observations. The depth of each soil unit will be either marked by survey pegs or by GPS control in the relevant rehabilitation machinery. Operations must be supervised to verify the stripping depths as per survey controls and to verify various field indicators (such as soil colour or texture). Adjustments must be made, if required, to the planned stripping depth by a suitably trained field supervisor to ensure soil units are appropriately stripped and stockpiled.</p> <p>For the purposes of this SL-02, a 'soil unit' are soils that have common physical and chemical characteristics observed vertically and horizontally.</p>	<p>WBA</p> <p>Mining licence</p>	Supported

#	IAC recommendation	Work area	Minister's response
SL-03	<p>Soil stockpile management</p> <p>Stockpile areas must be pre-stripped to preserve the soil resource and to ensure stockpiles are placed on the same underlying soil unit. A detailed inventory of soil stockpiles using GIS and Normalised Differential Vegetation Index (NVDI) images or similar technology must be kept which identifies the stockpile footprint, surveyed volume, key characteristics, amelioration requirements and intended placement location. The inventory must be securely stored for future reference.</p> <p>Topsoil and subsoil stockpiles will be seeded and stabilised with vegetation to minimise wind erosion where practicable to do so. Chemical stabilisers such as polymers or hydromulch may be used as a contingency if required.</p> <p>Overburden will be directly returned to the mine void except for the stockpiles associated with starter pits for Block A and Block B. Surface water run-off and surface erosion must be actively managed given the dispersive nature of the materials.</p> <p>Drainage of each stockpile location must be designed and incorporated into the overarching progressive mine and rehabilitation planning system to ensure no mine contact water is discharged from the operational areas. Suitable erosion and sediment controls, such as sediment retention ponds, must be established at the toe of each overburden stockpile to capture run-off water. Water from sumps must be returned to the process water circuit or used for operational purposes.</p>	WBA Mining licence	Supported, with a further update to require that stockpiles are managed with consideration of SL-13 (wind erosion management guidelines).
SL-04	<p>Soil amelioration</p> <p>The subsoil and topsoil units must be ameliorated to mitigate the issues relating to sodicity. Gypsum and other ameliorant requirement tests will be undertaken prior to topsoil/subsoil placement to determine the amelioration requirements for each soil unit or stockpile.</p> <p>Gypsum and other ameliorants will be spread as recommended by a suitably qualified person following topsoil and subsoil placement and then ripped or disc ploughed to the depth of each soil unit. Fertilisers will be spread onto topsoil areas after placement at rates commensurate with surrounding unmined areas. This is expected to offset the anticipated loss of topsoil fertility due to stockpiling.</p>	WBA Mining licence	Supported

#	IAC recommendation	Work area	Minister's response
SL-05	<p>Soil profile ripping and compaction management</p> <p>The stripping, stockpiling and placement of topsoil and subsoil materials will be undertaken during dry soil conditions, wherever practicable to do so, to minimise compaction. Topsoil heights must be limited to 2 m and subsoil heights will be limited to 6 m, to minimise compaction within the stockpile.</p> <p>It is anticipated that machinery with low bearing pressure will be used to minimise topsoil and subsoil compaction. Each soil unit will be ripped as required to alleviate compaction within the rooting zone. It is expected ripping will be undertaken to the depth extent of each soil unit to avoid mixing hostile materials into the upper soil profile.</p>	WBA Mining licence	Supported
SL-06	<p>Contaminated land</p> <p>Once land access is secured and prior to soil disturbance, potentially contaminated sites must be assessed and managed in accordance with the EP Act 2017, together with relevant parts of the National Environment Protection (Assessment of Site Contamination) Measure (1999) (as amended 2013) (NEPM).</p> <p>The NEPM outlines a staged approach to the investigation and assessment of existing contamination that proceed in stages, in proportion to the risks of environmental harm. The initial desktop review provided in this EES must be expanded upon and must involve:</p> <ul style="list-style-type: none"> • Site inspections and landholder interviews to identify areas of potential contamination. • Preliminary sampling of soil, groundwater and surface water in areas of suspected contamination. • Preparation of a conceptual site model relevant to each suspected contaminated site. <p>This will facilitate the completion of a preliminary site investigation for the relevant landholdings. As detailed in Section 2 of the NEPM, further work may be required pending the outcomes of the site investigation, which may involve a detailed site investigation. If areas of contamination are confirmed, a remediation or management plan must be developed to address all relevant requirements of the NEPM.</p> <p>Any management plan in the first instance must determine whether it is possible to avoid disturbing pre-existing contaminated land. Where</p>	Development extent Port	Supported

#	IAC recommendation	Work area	Minister's response
	disturbance cannot be avoided, it must describe options to mitigate or remediate environmental harm from existing contamination.		
SL-07	Site drainage and erosion Refer to SW-04 .	Development extent	Supported
SL-08	Chemical management Refer to WE-06 .	Project	Supported
SL-09	Weeds and pathogens A biosecurity management protocol must be prepared as part of the Flora and Fauna Management Plan under FF-06 , and must be implemented <u>across the whole Project</u> . The Protocol must be prepared by a suitably qualified person to minimise the risk of weeds or pathogens proliferating or spreading as a result of the Project's activities. The FFMP Protocol must include requirements pertinent to weed and pest management to: <ul style="list-style-type: none"> <u>restrict and minimise</u> access to rehabilitation areas will be restricted or minimised where possible; <u>restrict</u> vehicles and machinery will be restricted to formed roads and tracks to the maximum practicable extent; <u>implement</u> risk-based vehicle/machinery hygiene protocols when crossing between landholdings and when entering or leaving the operational areas; <u>avoid or minimise</u> movement of topsoil between landholdings must be avoided or minimised so far as reasonably practicable; <u>manage</u> topsoil stockpiles must be managed to minimise the occurrence and proliferation of weeds; <u>implement</u> risk-based hygiene controls must be implemented for any imported rehabilitation materials to minimise biosecurity risks; <u>undertake</u> herbicide application must be undertaken with consideration to any potentially herbicide resistant species (i.e. herbicides must be fit for purpose); and <u>monitor</u> weeds and pests must be monitored across <u>the</u> site. 	Development extent	Supported
SL-10	Rehabilitation Operations Management Plan A Rehabilitation Operations Management Plan (ROMP) must be prepared prior to Project commencement. The ROMP must be implemented, and must provide a management framework to avoid and minimise impacts so far as reasonably practicable.	Development extent	Supported with a suggested amendment to include the timeframe and process for reviewing and updating the management plan in line with the IAC's suggested wording in Section 24.7.1 of the EMF.

#	IAC recommendation	Work area	Minister's response
	<p>The ROMP must address matters relating to operational control of rehabilitation activities to facilitate the successful implementation of the approved Rehabilitation Plan (RH-01). The ROMP must detail processes relating to planning, works implementation, monitoring and reporting. It must provide a roadmap to the detailed rehabilitation related work procedures that must be maintained and implemented.</p> <p>The ROMP must be reviewed and updated at an appropriate frequency as established in the overarching EMS, with consideration to the level of risk, statutory requirements, monitoring results, community complaints and in response to audit findings.</p> <p>The ROMP must:</p> <ul style="list-style-type: none"> • Summarise the baseline data and existing environment. • Explain the relevant statutory requirements and context (including any relevant approvals). • Detail planning and operational requirements associated with the successful implementation of the Rehabilitation Plan developed under RH-01. • Describe the avoidance and mitigation measures to be implemented to minimise residual risks/impacts so far as reasonably practicable. • Identify specific environmental objectives and performance standards to be achieved with avoidance and mitigation measures in place. • Detail the monitoring and inspections to be undertaken to verify work procedures are implemented effectively. • Describe mechanisms to determine when/if corrective actions and contingency measures are required. • Detail a program to investigate and implement ways to improve the environmental performance of the Project over time. • Detail appropriate review periods and/or triggers to ensure the plan remains fit for purpose. • Establish procedures to manage: <ul style="list-style-type: none"> - incidents and any non-compliance. - stakeholder and community complaints. - failure to comply with statutory requirements and/or performance standards. - roles and responsibilities for implementing the plan. - a protocol for periodic review of the plan. 		

#	IAC recommendation	Work area	Minister's response
	<ul style="list-style-type: none"> • Include or cross-reference to a community engagement strategy which must include a complaints handling system (SE-02). <p>In addition to the above framework, the ROMP must include specific requirements to:</p> <ul style="list-style-type: none"> • Detail a protocol for pre-mine soil surveys and contaminated site investigations for each landholding. • Detail the design specifications relevant to backfill operations for overburden and sand tailings. • Describe the procedural requirements for the development of an integrated planning process that must inform the Rehabilitation Plan and the landholder specific plans (which may form a part of the Land Access and Compensation Agreements). • Describe procedural requirements relating to the scheduling of activities with consideration to ground and weather conditions such that environmental risks are minimised. • Include work instructions relevant to the successful implementation of the Rehabilitation Plan. • Maintain fire management measures, including but not limited to the establishment of fire breaks and access to a water source. 		
SL-11	Rehabilitation Plan Refer to RH-01.	Development extent Port	Supported with the recommended changes outlined for RH-01
SL-12	Agricultural baseline assessment A detailed agricultural baseline assessment (ABA) must be completed prior to mining within each landholding or paddock by a suitably qualified person. The outcomes of the assessment must inform the setting of appropriate performance standards and rehabilitation criteria (including but not limited to yield). The assessments may be used to form the basis of the Land Access and Compensation Agreements performance target, where appropriate. The ABA must describe matters including but not limited to, if available : <ul style="list-style-type: none"> • Soil chemical and physical characterisation; • Site-specific fertiliser, weed management and herbicide history; • Site survey levels; • Climatic conditions; and 	WBA Mining licence	Supported

#	IAC recommendation	Work area	Minister's response
	<ul style="list-style-type: none"> Past crop yields for a range of cropping varieties over several years. 		
SL-13	<p>Wind Erosion Management Guidelines</p> <p>Prior to commencement of the Project, Guidelines must be prepared by a person with expertise in agricultural soil management to specify measures to minimise wind erosion of stockpiles and the conditions when stockpiles, especially topsoil stockpiles, can be backfilled. The Guidelines must consider, but not be limited to, methods and conditions to maximise stockpile vegetation cover, stockpile moisture levels and meteorological conditions for backfilling.</p>	<p>WBA</p> <p>Mining licence</p>	Supported, with a further change to require that the guidelines be reviewed and revised if required after each block has been mined to reflect any changed understanding based on operational experience.
SL-14		Mining licence	<p>New requirement</p> <p>Greenhills Road</p> <p>Should the retention of Greenhills Road reserve lead to changes to the mine layout and/or sequencing and the potential for new or increased impacts such as increased noise and/or air emissions, these changes need to address the GED. Any new or increased impacts to those reported in the EES should be discussed with EPA and other relevant statutory authorities to ensure that acceptable environmental outcomes can be achieved (EMM SL-14).</p>
SL-0A	<p>Field surveys</p> <p>Field surveys and inspections must be undertaken during supervised soil stripping and stockpiling activities to ensure the soil units are stripped and stockpiled as planned.</p>	Development extent	Supported
SL-0B	<p>Pre mine soil surveys</p> <p>Pre-mine soil sampling must be undertaken over the life of mine according to the protocol in the Rehabilitation Operations Management Plan. The monitoring program must be developed to adequately characterise the resources to be recovered for rehabilitation (refer Attachment 3 (Rehabilitation Plan), Section 13.1).</p>	<p>WBA</p> <p>Mining licence</p>	Supported

#	IAC recommendation	Work area	Minister's response
SL-0C	Inspections Stormwater drains and sumps must be inspected and monitored over the life of the Project.	Development extent Port	Supported
Surface Water			
SW-01	Solar drying cells Fine and course tailings will be co-disposed to the in-pit tailings cells so that solar drying cells are avoided.	WBA Mining licence	Supported
SW-02	Offsite water discharge The process water storage, transfer areas and sumps must be designed with a capacity to contain a significant rainfall event of at least 1% annual exceedance probability (AEP) , such that there is no discharge of surface water from operational areas. The process water capacity will be maintained at between 350% to 500% of a 1% AEP event.	WBA Mining licence	Supported
SW-03	Disturbance area Refer LV-03 .	Development extent	Supported
SW-04	Mine planning and site drainage Prior to opening new mining cells or constructing new infrastructure, an integrated mine drainage and erosion plan must be prepared by a suitably qualified person with consideration to the existing topography, detailed mine design, surrounding infrastructure and the location of sensitive receptors. All infrastructure, including but not limited to buildings, stockpiles, sumps, pipelines and booster pumps will be located in areas to minimise the risk of ponding, erosion and adverse effects to surface water flow paths. Rehabilitation areas must be contoured to reflect the pre-mining landform and surface drainage must be re-established commensurate with undisturbed areas. Appropriately sized sediment retention basins will be established as part of the drainage plan to capture mine contact water and prevent discharge and erosion outside operational areas. Stormwater drains must be designed and constructed to minimise the risks posed to infrastructure and sensitive receptors. The Surface Water Management Plan (Section	Development extent	Supported

#	IAC recommendation	Work area	Minister's response
	16.6.2.4 (SW-06) must be developed and implemented to monitor water quality within operational areas and in established rehabilitation areas.		
SW-05	Water use efficiency To optimise water use from the Grampians Wimmera Mallee Pipeline, a water efficiency program must be incorporated into the Surface Water Management Plan (SW-06). This program must provide a framework to investigate water use efficiency and recovery opportunities, with consideration to any new or emerging technologies over the life of mine.	WBA Mining licence	Supported
SW-06	Surface Water Management Plan A Surface Water Management Plan (SWMP) must be prepared prior to Project commencement. The SWMP must be implemented, and must provide a management framework to avoid and minimise impacts of the Project water on surface water quality, so far as reasonably practicable, in line with the Project EMS and relevant legislative requirements, regulations and guidelines including but not limited to the EP Act, ERS and Australian and New Zealand guidelines for water quality . The SWMP must address aspects relating to Project related mine stormwater drainage, process water management and associated potential impacts and risks to sensitive receptors, including but not limited to adjacent landholders and Doon swamp. The SWMP must be developed in consultation with stakeholders, including HRCC , and must be subject to approval by the relevant Authority. It must be reviewed and updated at an appropriate frequency as established in the overarching EMS, with consideration to the level of risk, statutory requirements, monitoring results, community complaints and in response to audit findings. The SWMP must: <ul style="list-style-type: none"> • Summarise the baseline data and existing environment. • Explain the relevant statutory requirements and context (including any relevant approvals). • Describe the avoidance and mitigation measures to be implemented to minimise residual risks/impacts so far as reasonably practicable. • Identify specific environmental objectives and standards to be achieved with avoidance and mitigation measures in place. 	Development extent Port	Supported with editorial changes to include the relevant dates of the Environment Protection Act 2017, the Environment Reference Standard (ERS; and the Australian and New Zealand Guidelines for Fresh and Marine Water Quality (2018).

#	IAC recommendation	Work area	Minister's response
	<ul style="list-style-type: none"> Detail the monitoring to be undertaken to verify the effectiveness of the avoidance and mitigation measures, including but not limited to surface water chemistry and water storage levels. Describe mechanisms to determine when/if corrective actions and contingency measures are required. Detail a program to investigate and implement ways to improve the environmental performance of the Project over time. Detail appropriate review periods and/or triggers to ensure the plan remains fit for purpose. Establish procedures to manage: <ul style="list-style-type: none"> incidents and any non-compliance. stakeholder and community complaints. failure to comply with statutory requirements and/or performance standards. roles and responsibilities for implementing the plan. a protocol for periodic review of the plan. Include or cross-reference to a community engagement strategy which must include a complaints handling system (SE-02). <p>In addition to the above framework and the avoidance and mitigation measures in SW01 – SW02, SW04 and SW05, the SWMP must include specific requirements to:</p> <ul style="list-style-type: none"> Implement mine planning procedures to ensure surface water drains and sumps are established and maintained to contain significant storm events within disturbed areas. Routinely inspect and monitor freeboard in process water dams and sumps. Reestablish pre-mining drainage patterns where appropriate to do so. Have procedures in place to prepare for extreme rainfall events. Detail the erosion control and management measures for stockpiles, internal roads and other disturbed areas. Surface water modelling to be routinely updated and reviewed over the life of the Project and prior to entering each new mining Block. 		
SW-07	Rehabilitation Plan Refer to RH-01 .	Development extent Port	Supported with the recommended changes outlined for RH-01

#	IAC recommendation	Work area	Minister's response
SW-0A	Surface water monitoring Surface water samples and water levels must be undertaken according to a schedule approved in the SWMP Surface Water Management Plan . The surface water sampling analytical suite must be developed by a suitably qualified person such that it is aligned with the requirements of the EPA Environment Reference Standard (ERS) and must fully characterise the relevant risks and impacts associated with the Project.	Development extent Port	Supported
SW-0B	Freeboard monitoring Process water dam levels must be routinely monitored to confirm freeboard levels are maintained.	Development extent	Supported
Groundwater			
GW-01	Geera clay formation Mine design and operations must avoid disturbing the Bookpurnong Formation/Geera Clay during all mining, excavation, and dewatering activities with a buffer of at least 1.5 m to avoid exposing and oxidising the Geera Clay. Mining and sump excavation must be undertaken with survey control to ensure the buffer is maintained. Refer to the Potential Acid Sulfate Soil Management Plan (PASSMP) PASS Management Plan requirements in GW-09 .	Mining licence	Supported with amendments to include specific benchmarks against which predicted environmental outcomes will be measured.
GW-02	Tailings strategy The fine tailings produced at the desliming cyclone will be dosed with a polymer flocculant to promote water recovery. A large diameter thickener and a flocculant dosing system will be used in the primary stage of dewatering to allow the fines to be thickened. Fines will report to the thickener underflow and will be combined with sand tailings and pumped back to the mine void. Clean water overflow from the thickener will be transferred to a process water dam or recirculated to the WCP. The use of flocculants must be optimised to ensure maximum clean water recovery whilst minimising the amount used, so far as reasonably practicable. The flocculants will be used in the process at very low concentrations in line with standard practice within the mineral sands industry.	WBA Mining licence	Supported with amendments to include: <ul style="list-style-type: none"> • more specific information on the dosage of the proposed flocculants to be used in the mining process. • specific benchmarks against which predicted environmental outcomes will be measured.

#	IAC recommendation	Work area	Minister's response
	Secondary dewatering must occur at the mine void tails discharge outlet. This must involve adding further polymer flocculant to the slurry exiting the pipe head. The clean water must separate from the tailings beach and must report to a decant sump. The recovered water must be recycled to the process water circuit. This process results in water recovery of around 62% and must effectively maximise water recovery, so far as reasonably practicable.		
GW-03	Tails placement Sand tails will be placed in the mine void to a depth greater than 3 m from the final rehabilitated ground surface and surrounding natural ground. All sand tailings cells must be capped with at least 3 m of overburden, subsoil and topsoil material.	Mining licence	Supported with amendments to include specific benchmarks against which predicted environmental outcomes will be measured.
GW-04	Groundwater bore network Process water and groundwater monitoring must be undertaken in line with the Groundwater Management Plan (GWMP) (Section 17.6.2.7 (GW-08)). The bore network (locations and sampling schedule) established in accordance with the Groundwater Management Plan GWMP must be adapted over the life of mine in response to observed Project related drawdown/mounding effects and any changes to water chemistry, with consideration to identified sensitive receptors. An annual groundwater monitoring review must be undertaken by a suitably qualified person to assess the outcomes against the groundwater modelling and background water quality. Recommendations must be made as required to adapt the monitoring schedule and/or bore network so that the effects on sensitive receptors can be adequately characterised as the mine progresses.	WBA Mining licence	Supported with amendments to include specific benchmarks against which predicted environmental outcomes will be measured.
GW-05	Groundwater dependent ecosystem studies If Project related drawdown/mounding or adverse changes to groundwater quality are recorded that could propagate to areas of potential GDEs, targeted studies must be undertaken to monitor Groundwater Dependent Ecosystem (GDE) health/function over time in accordance with monitoring measure GW-0B . As described in the	WBA Mining licence	Supported with amendments to include specific benchmarks against which predicted environmental outcomes will be measured.

#	IAC recommendation	Work area	Minister's response
	GWMP framework (refer Section 17.6.2.7 (GW-08)), environmental performance standards must be established, against which groundwater monitoring results must be regularly reviewed. Performance standards must be established for bores situated in-between the source and the identified GDE receptors. Commencement of targeted GDE health monitoring must be triggered if the performance standards are exceeded.		
GW-06	Contaminated sites investigations Refer to SL-06	Development extent	Supported with amendments to include specific benchmarks against which predicted environmental outcomes will be measured.
GW-07	Chemical storage and management Refer to WE-06	Development extent Port	Supported with amendments to include specific benchmarks against which predicted environmental outcomes will be measured.
GW-08	<p>Groundwater Management Plan</p> <p>A Groundwater Management Plan (GWMP) must be prepared prior to Project commencement. The GWMP must be implemented, and must provide a management framework to avoid and minimise risks/impacts from the Project to groundwater, so far as reasonably practicable, in line with the Project EMS and relevant legislative requirements.</p> <p>The GWMP must address aspects relating to Project related groundwater drawdown/mounding, changes to the groundwater chemistry and associated potential impacts to sensitive receptors, including but not limited to bore users and GDEs.</p> <p>The GWMP must be reviewed and updated at an appropriate frequency as established in the overarching EMS, with consideration to the level of risk, statutory requirements, monitoring results, community complaints and in response to audit findings. It The GWMP must be developed in consultation with stakeholders and must be subject to approval by the relevant Authority.</p> <p>The GWMP must:</p> <ul style="list-style-type: none"> Summarise the baseline data and existing environment. Explain the relevant statutory requirements and context (including any relevant approvals). Describe the avoidance and mitigation measures to be implemented to minimise residual risks/impacts so far as reasonably practicable. 	Mining licence	<p>Supported including amendments to specify:</p> <ul style="list-style-type: none"> That the GWMP and any additional groundwater monitoring will consider and build on the findings of the groundwater impact assessment prepared for the EES. a feedback mechanism be incorporated to link review of project operations with any significant impact identified during groundwater monitoring. benchmarks against which predicted environmental outcomes will be measured. the timeframe and process for reviewing and updating the management plan in line with the IAC's suggested wording in Section 24.7.1 of the EMF.

#	IAC recommendation	Work area	Minister's response
	<ul style="list-style-type: none"> Identify specific environmental objectives and performance standards to be achieved with avoidance and mitigation measures in place. Detail monitoring to be undertaken to verify the effectiveness of the avoidance and mitigation measures including but not limited to groundwater levels and chemistry. Establish performance standards relating to groundwater flux and changes to hydrochemistry for bores associated with specific receptors. Establish a GDE monitoring protocol to be implemented if certain groundwater flux performance standards are exceeded. Describe mechanisms to determine when/if corrective actions and contingency measures are required. Detail a program to investigate and implement ways to improve the environmental performance of the Project over time. Detail appropriate review periods and/or triggers to ensure the plan remains fit for purpose. <p>Establish procedures to manage:</p> <ul style="list-style-type: none"> incidents and any non-compliance. stakeholder and community complaints. failure to comply with statutory requirements and/or environmental performance standards. roles and responsibilities for implementing the plan. a protocol for periodic review of the plan. <ul style="list-style-type: none"> Include or cross-reference to a community engagement strategy which must include a complaints handling system (SE-02). <p>In addition to the above framework and the avoidance and mitigation measures in GW01 – GW04, the GWMP must include specific requirements to:</p> <ul style="list-style-type: none"> Utilise data collected as part of the GWMP to inform the groundwater model and verify spatial and temporal predictions over the life of the project. Where unexpected changes are indicated, implement mitigation measures, and re-visit the model to reassess risks and update where needed. Review the groundwater bore network annually to ensure the spatial extent and monitoring frequency is adequate to characterise the risks at identified sensitive receptors. 		

#	IAC recommendation	Work area	Minister's response
	<ul style="list-style-type: none"> Implement a water quality monitoring program that is commensurate with the risks associated with mining and water use/discharge (during operations and post closure). Submit an annual groundwater report to the relevant regulatory authority that summarises groundwater monitoring data against relevant environmental objectives. Maintain a Project water balance to forecast water use and to verify actual use over the life of mine. Undertake a periodic survey of groundwater bore users over the life of mine, to maintain a current record of users that may be affected by Project activities. Maintain groundwater quality monitoring equipment to ensure it is appropriately calibrated and associated records maintained. 		
GW-09	<p>Potential Acid Sulfate Soil PASS Management Plan</p> <p>A Potential Acid Sulfate Soil Management Plan (PASSMP) must be prepared prior to Project commencement. The PASSMP must be implemented, and must provide a management framework to avoid and minimise risks/impacts from Project-Generated PASS, so far as reasonably practicable, in line with the Project EMS and relevant legislative requirements.</p> <p>The PASSMP must address aspects relating to Project related PASS risks with the objective of avoiding the high-risk lithological unit (Geera Clay).</p> <p>The PASSMP must be reviewed and updated at an appropriate frequency as established in the overarching EMS, with consideration to the level of risk, statutory requirements, monitoring results, community complaints and in response to audit findings. It must be developed in consultation with stakeholders and must be subject to approval by the relevant Authority.</p> <p>The PASSMP must:</p> <ul style="list-style-type: none"> Summarise the baseline data and existing environment primarily through the Avonbank geological model. 	Mining licence	<p>Supported with amendments to include:</p> <ul style="list-style-type: none"> Specific benchmarks against which predicted environmental outcomes will be measured. The timeframe and process for reviewing and updating the management plan in line with the IAC's suggested wording in Section 24.7.1 of the EMF.

#	IAC recommendation	Work area	Minister's response
	<ul style="list-style-type: none"> • Include a protocol for sampling PASS as part of the progressive resource drilling program to verify and further characterise the geological model. • Explain the relevant statutory requirements and context (including any relevant approvals). • Describe the measures to avoid PASS material during mining and to minimise residual risks so far as reasonably practicable. • Identify specific environmental objectives and performance standards to be achieved with avoidance and mitigation measures in place. • Detail the monitoring and inspection to be undertaken to verify the effectiveness of the avoidance and mitigation measures. • Establish performance standards relating to changes in process water chemistry and bores associated with specific receptors. • Describe mechanisms to determine when/if corrective actions and contingency measures are required. • Detail a program to investigate and implement ways to improve the environmental performance of the Project over time. • Detail appropriate review periods and/or triggers to ensure the plan remains fit for purpose. • Establish procedures to manage: <ul style="list-style-type: none"> - incidents and any non-compliance. - stakeholder and community complaints. - failure to comply with statutory requirements and/or environmental performance standards. - roles and responsibilities for implementing the plan. - a protocol for periodic review of the plan. • Include or cross-reference to a community engagement strategy, which must include a complaints handling system (SE-02). <p>In addition to the above framework, the PASSMP must include specific requirements to:</p> <ul style="list-style-type: none"> • Ensure GPS survey control is used to limit the excavation at the bottom of the ore body such that there is a buffer of at least 1.5 m to the Geera Clay lithological unit. 		

#	IAC recommendation	Work area	Minister's response
	<ul style="list-style-type: none"> Ensure routine in-pit inspections of the lower ore body above the Geera Clay are carried out to verify PASS materials are not excavated or dewatered. <u>Routinely</u> Mmonitor the pH of decant sumps and conduct PASS field testing in-pit during mining. Maintain a geological model and incorporate new drilling or sampling results as required. 		
GW-10	Waste Management Plan Refer to WE-06 .	Project	Supported
GW-11	Rehabilitation Plan Refer to RH-01 .	Development extent Port	Supported with the recommended changes outlined for RH-01
GW-0A	Groundwater monitoring Groundwater samples and water levels must be undertaken according to a schedule approved in the Groundwater Management Plan <u>GWMP</u> . The groundwater sampling analytical suite must be developed by a suitably qualified person such that it is aligned with the requirements of the ERS and must fully characterise the relevant risks and impacts associated with the Project. Prior to mining, the relevant ERS environmental objectives and indicators must be established as a benchmark against which the maintenance of the stated environmental values can be assessed. EMS environmental performance standards must be set that are commensurate with the ERS objectives.	WBA Mining licence	Supported with an amendment to specify that the GWMP and any additional groundwater monitoring will consider and build on the findings of the groundwater impact assessment prepared for the EES.
GW-0B	Targeted monitoring of groundwater dependent ecosystems Targeted monitoring of GDEs must be undertaken over the course of the Project if adverse groundwater effects (flux or hydrochemistry) are recorded that could propagate to areas of potential GDEs. <u>Monitoring must be conducted at a minimum monthly during year one of The</u> mining of Block A, <u>and as determined appropriate in the EMS, must provide an</u> opportunity to verify the actual groundwater effects against the groundwater model and <u>to inform any changes or additional mitigation measures in consultation with a suitably qualified ecologist and must</u>	WBA Mining licence	Supported with amendments to include specific benchmarks against which predicted environmental outcomes will be measured.

#	IAC recommendation	Work area	Minister's response
	enable a tailored and specific GDE monitoring program to be established if required.		
GW-0C	Process water monitoring Process water monitoring must be undertaken at the WCP prior to groundwater discharge according to a schedule to be approved in the Groundwater Management Plan GWMP . Monitoring must be conducted for various key parameters, including, but not limited to, pH and salinity. This must confirm process water quality is within set operating parameters prior to discharge.	WBA	Supported with amendments to include specific benchmarks against which predicted environmental outcomes will be measured.
GW-0D	Geological model verification Soil sampling must be undertaken to validate the geological conceptual model in line with the requirements to be approved in the PASSMP Management Plan PASSMP . The monitoring must be designed by a suitably qualified person to validate the geological conceptual model in line with the requirements to be approved in the PASSMP .	Mining licence	Supported with amendments to include specific benchmarks against which predicted environmental outcomes will be measured.
GW-0E	Chemicals of potential concern monitoring Chemicals of Potential Concern (including but not limited to acrylamide and Cr(VI)) must be monitored as part of the listed analytes included in the Groundwater Management Plan GWMP . A process must be maintained to understand the risks to sensitive receptors and the uncertainties related to the monitoring data. Monitoring must be undertaken in accordance with Groundwater Sampling Guidelines, EPA Publication 669.1.	WBA Mining licence	Supported including amendments to specify that: <ul style="list-style-type: none"> • analytes acrylamide and hexavalent chromium be monitored through the GWMP. • the GWMP and any additional groundwater monitoring will consider and build on the findings of the groundwater impact assessment prepared for the EES.
Wastes and Emissions			
WE-01	Off-site water discharge Refer to SW-02 .	WBA Mining licence	Supported
WE-02	Tailings strategy Refer to GW-02 .	WBA Mining licence	Supported with the changes outlined under GW-02
WE-03	Mine planning and site drainage Refer to SW-04 .	Development extent	Supported

#	IAC recommendation	Work area	Minister's response
WE-04	Contaminated land Refer to SL-06 .	Development extent Port	Supported
WE-05	GHG and Energy Efficiency Program A Greenhouse Gas and Energy Efficiency Program must be prepared and implemented to minimise <u>greenhouse gas</u> (GHG) emissions. The program must: <ul style="list-style-type: none"> • b<u>B</u>e developed using the 'Protocol for Environmental Management (PEM): Greenhouse Gas Emissions and Energy Efficiency in Industry' (PEM, 2001) and the EPA's 'Guideline for minimising GHG emissions' (EPA, 2022). • <u>Must investigate the feasibility of transitioning to renewable energy and/or introducing an offsetting program to the extent practicable.</u> • The Program must identify <u>Set</u> energy efficiency targets and measures to achieve these targets. • The Program must s<u>Set</u> out the monitoring <u>measures requirements</u> required to evaluate the effectiveness of the <u>program</u>. • management measures and must e<u>Establish</u> a mechanism to identify improvements. • <u>Regularly review targets and adjust them if necessary to ensure they, at a minimum, align with any changes to Victoria's interim and net zero targets. In setting targets, consideration must be given to Victoria's Climate Change Framework, as this sets out Victoria's long-term plan to achieve net zero emissions by 2050.</u> 	Project	Supported, with an addition to require that reasonably practicable measures to avoid emissions are investigated before consideration of offsets in line with the GED.
WE-06	Waste Management Plan A Waste Management Plan (WMP) must be prepared prior to Project commencement. The WMP must be implemented, and must provide a management framework to avoid and minimise risks so far as reasonably practicable. The WMP must address aspects relating to Project related waste, emissions and associated potential impacts on sensitive receptors. The WMP must be reviewed and updated at an appropriate frequency as established in the overarching EMS, with consideration to the level of risk, statutory requirements, monitoring results, community complaints and in response to audit findings. It must be developed in consultation with	Development extent Port	Supported

#	IAC recommendation	Work area	Minister's response
	<p>stakeholders, including the EPA, and must be subject to approval by the relevant Authority.</p> <p>The WMP must:</p> <ul style="list-style-type: none"> • Summarise the baseline data and existing environment. • Explain the relevant statutory requirements and context (including any relevant approvals). • Describe the mitigation measures to be implemented to minimise residual risks/impacts so far as reasonably practicable. • Identify specific environmental objectives and performance standards to be achieved with avoidance and mitigation measures in place. • Detail monitoring is to be undertaken to verify the effectiveness of the avoidance and mitigation measures. • Describe mechanisms to determine when/if corrective actions and contingency measures are required. • Detail a program to investigate and implement ways to improve the environmental performance of the Project over time. • Detail appropriate review periods and/or triggers to ensure the plan remains fit for purpose. • Establish procedures to manage: <ul style="list-style-type: none"> - incidents and any non-compliance. - stakeholder and community complaints. - failure to comply with statutory requirements and/or environmental performance standards. - roles and responsibilities for implementing the plan. - a protocol for periodic review of the plan. • Include or cross-reference to a community engagement strategy which must include a complaints handling system (SE-02). <p>In addition to the above framework and the mitigation measures in WE-05, the WMP must include specific requirements to:</p> <ul style="list-style-type: none"> • Ensure all dangerous goods on-site (including waste hydrocarbons and chemicals) are stored in accordance with AS 1940-2004 'The storage and Handling of Flammable and Combustible Liquids', AS 1692 'Tank Storage of Fuels', and EPA Publication 1698 (EPA, 2018) and Dangerous Goods (Storage and Handling) Regulations 2023. 		

#	IAC recommendation	Work area	Minister's response
	<ul style="list-style-type: none"> Develop a recycling program that will include investigating options for waste material re-use on-site. Track waste transport through the EPA Waste Tracker and maintain records and receipts. Ensure onsite sewage systems are designed and installed in compliance with EPA Publication 891 (EPA, 2016a) for systems <5,000 L/day. Review waste volumes disposed of, recycled and reused to assess the effectiveness of waste minimisation and management measures. Evaluate and consider alternative, carbon friendly fuels, electricity sources, energy efficient equipment and other measures to minimise GHG and carbon emissions. Participate in GHG reporting and audits, as required by current regulations and legislation. Ensure waste classification is done in accordance with Schedule 5 of the Regulations with reference to Waste classification assessment protocol, EPA publication 1827.2. Include an unexpected finds protocol for the discovery of unexpected, historical waste during excavation on-site. Provide a framework and procedure outlining the requirements for demolition and removal of Project infrastructure at the end of Project life, which must include the identification and categorisation of waste types and disposal options adopting the waste hierarchy. 		
WE-07	Rehabilitation Plan Refer to RH-01 .	Development extent Port	Supported with the recommended changes outlined for RH-01
WE-0A	Waste record keeping and inspection The volume and characteristics of all waste streams generated, reused onsite or disposed offsite must be recorded in accordance with relevant waste duties. Relevant records must be kept and routine inspections and audits must be undertaken to ensure such duties are complied with.	Project	Supported

#	IAC recommendation	Work area	Minister's response
WE-0B	Energy use and greenhouse gas emissions monitoring Energy use and greenhouse gas emissions must be monitored in line with the GHG and Energy Efficiency Program.	Project	Supported
Socioeconomics			
SE-01	Heritage exclusion zones Refer to HH-01 .	Development extent	Supported
SE-02	Environmental Management System and Community Engagement Plan An AS/NZS ISO 14001:2016 EMS must be developed and implemented across the Project, the scope of which must cover the mine site, processing plant, road transport and activities at the Port of Portland. The EMS will provide a consistent management approach across the Project and will be integrated with other relevant business elements. An EMS is an auditable system of interrelated business elements established to avoid and minimise effects on the environment, fulfil compliance obligations, enhance environmental performance and maintain a process of continual improvement. The EMS must establish a program of review for management plans required by this EMF and the Incorporated Document for all Project activity areas. The underlying concept is based on a Plan-Do-Check-Act (PDCA) principle comprising the following elements: <ul style="list-style-type: none"> • Plan: establish environmental objectives and processes necessary to deliver results in accordance with the organisation's environmental policy. • Do: implement the processes as planned. • Check: monitor and measure performance against the organisation's environmental policy and environmental objectives. • Act: take action to meet environmental objectives and to continually improve performance. The EMS must be developed prior to the commencement of mining, following the EES assessment, and must be reviewed if there are relevant changes to the AS/NZS ISO 14001:2016. A Community Engagement Plan (CEP) must be incorporated into the EMS. The CEP provides a means by which stakeholders can provide	Project	Supported, including additions to require that the proponent promote the establishment of an Environmental Reference Group within the local community and require that the Group include at least one representative from a landholder living in proximity to the mine and a landholder living in proximity to the haulage route, should they self-nominate.

#	IAC recommendation	Work area	Minister's response
	<p>feedback and receive responses and includes a mechanism for recording and resolving complaints. The purpose of the CEP is to develop an understanding between the Project and stakeholders, to provide an opportunity for two-way communication that allows stakeholder concerns to be addressed so far as reasonably practicable, and to facilitate beneficial Project integration with the local area and region. An overview of the community engagement strategy is provided in EES Chapter 5. The CEP must be generally consistent with the exhibited EES Chapter 5 – Community Engagement and, if required, updated to be consistent with the Minister's assessment of the EES. The CEP must be relevant to all Project activities and areas. Prior to commencement of Project works, an Environmental Reference Group (ERG) will be formed and maintained to facilitate effective two-way communication between WIM, community stakeholders and government regulators. Targeted consultation groups/committees will be formed over the life of the Project to address specific matters or issues as they arise and to communicate environmental performance to interested parties or affected parties, including but not limited to landholders, regulators, HRCC and community members.</p>		
SE-03	<p>Workforce Accommodation Strategy</p> <p>A Workforce Accommodation Strategy (WAS) must be developed prior to the commencement of Project works in consultation with key stakeholders, including the HRCC and relevant local housing organisations. The WAS must be based on the most current data and consultation must be undertaken with these groups prior to commencement to minimise adverse effects and to optimise opportunities for the community. Once prepared, the Workforce Accommodation Strategy WAS must be implemented and reviewed periodically throughout delivery of the Project, including prior to operations commencing.</p> <p>The Strategy WAS must include:</p> <ul style="list-style-type: none"> • An estimate of the housing needs of the Project workforce by location. • A schedule of housing under the control of the Project, inclusive of strategic housing purchases, rental agreements with holiday home 	Development extent	Supported, with additions to clarify that that temporary accommodation contingencies may include working with local caravan park operators to install additional cabins at their premises.

#	IAC recommendation	Work area	Minister's response
	<p>owners and partnerships with housing developers.</p> <ul style="list-style-type: none"> An estimate of permanent and temporary housing available on the open market by location and agreed maximum percentage be occupied by imported workers. An assessment of the need for mitigation strategies, including Drive-In, Drive-Out or Fly-In, Fly-Out worker positions. Contingency measures for the construction workforce if temporary accommodation arrangements cannot be made available. This may involve temporary accommodation contingencies and/or Drive-In Drive-Out contingency models with accommodation outside the Wimmera Southern Mallee. <p>In addition to the above, the housing requirements of the construction and operational workforce must be communicated to the market immediately following Project approval to enable the market to take advantage of the opportunities created by the Project.</p> <p>The strategy must include contingency measures for the construction workforce if temporary accommodation arrangements cannot be made available. This may involve temporary accommodation contingencies and/or Drive-In Drive-Out (DIDO) contingency models with accommodation outside the Wimmera Southern Mallee.</p>		
SE-04	<p>Targeted community and workforce support programs</p> <p>A community development fund will be established to support community groups through an annual grant selection program. From this fund, targeted community support programs will be planned and funded over the course of the Project to reflect the needs and aspirations of the community.</p> <p>A community support and workforce development strategy will be prepared in consultation with HRCC and other relevant stakeholders before construction commences and implemented across the life of the Project that recognises the following initial key areas of focus:</p> <ul style="list-style-type: none"> Skills development and apprenticeship programs. Indigenous employment programs. Mining and rehabilitation research programs. Student research programs established with Longerenong Agricultural College on agricultural mine rehabilitation. 	Project	Supported, with additions to require that the community support and workforce development strategy be reviewed periodically including once the timing of other major projects proposed in the region becomes clearer and updated as required.

#	IAC recommendation	Work area	Minister's response
	Programs will be established to encourage local small businesses to tender on goods and services contracts over the life of the Project. Communicate anticipated Project workforce size and composition to HRCC and the Department of Education following Project approval.		
SE-05	Land access and compensation agreements Refer to LP-02.	Development extent	Supported
SE-06	Rehabilitation Plan Refer to RH-01.	Development extent Port	Supported with the recommended changes outlined for RH-01
SE-07	<p>Wellbeing Plan and access to counselling services Prepare and implement a Wellbeing Plan focussed on supporting landholders and families who will be displaced by the Project. The Wellbeing Plan must at a minimum:</p> <ul style="list-style-type: none"> be prepared before construction commences by an independent trained psychologist, preferably with one who specialises in mental health of farmers identify suitable training for staff engaging with landholders throughout the Project identify suitable counselling services (financial and psychological) include a communications plan for effective and ongoing communication with the landholders about services and resources available be reviewed periodically as advised by the professional who is engaged to prepare the plan. <p>Facilitate access to independent counselling services (financial and psychological) for those landholders who will be displaced by the Project, at a minimum during the period that land agreements and compensation are being negotiated, and as determined appropriate in the Wellbeing Plan.</p>	WBA Mining licence	Supported with additions to require that the Plan also provide support to landholders living in proximity to the project who could experience impacts associated with changes in amenity. This includes providing these landholders with access to counselling services for a minimum of two years after operations commence, and as determined appropriate in the Wellbeing Plan.
SE-08	Training and awareness All staff involved in direct engagement with landholders, particularly those negotiating land agreements and compensation, will receive appropriate training to be aware of potential mental health and wellbeing impacts of	Project	Supported

#	IAC recommendation	Work area	Minister's response
	the Project and have skills to approach landholders with sensitivity. The scope and frequency of training must be in line with recommendations of the Wellbeing Plan required by SE-07.		
SE-0A	Community surveys Periodic community surveys must be conducted over the life of the Project to objectively gauge views on the Project.	Project	Supported
Flora and Fauna			
FF-01	Vegetation exclusions zones Vegetation exclusion zones must be established and maintained within the development extent (as shown in (refer EES Figure 21-6 and as amended) to reflect the revised development extent (Committee Hearing Document 79) and in response to periodic surveys (FF-03) and review and update of the FFMP (FF-06). No native vegetation removal or topsoil disturbance will be permitted within the exclusion zones over the life of the Project.	Development extent	Generally supported, with the following recommendation: <ul style="list-style-type: none"> • amend the reference to surveys from being “periodic” to “progressive” to reflect that while most assessments will be upfront, some works will be undertaken as access becomes available. • include reference to surveys in the minor utilities corridor (FF-11) review and update of the FFMP (FF-06), avoidance of Greenhills Road reserve (FF-09) and the minor utilities corridor FFMP (FF-12). • inclusion of the reference to ensuring the controls for areas of Buloke Woodlands of the Riverina and Murray-Darling Depression Bioregions are protected from direct and indirect impacts to the satisfaction of DCCEEW.
FF-02	Tree protection zones Tree protection zones must be established and maintained to protect patches or scattered trees wherever reasonably practicable to do so within the development extent (as shown in EES Figure 21-6 and as amended to reflect the revised development extent (Committee Hearing Document 79) and in response to periodic surveys (FF-03) and review and update of the FFMP (FF-06). Tree protection zones have been will be established around selected scattered trees that can be avoided and are not otherwise protected within an exclusion zone. Tree protection zones must be implemented in line with Australian Standard AS 4970-2009 ‘Protection of Trees on Development Sites’ (the Standard). A 15 m	Development extent	Generally supported, with the following recommendations: <ul style="list-style-type: none"> • amend “periodic surveys” to “progressive surveys”. • include reference to surveys in the minor utilities corridor (FF-11) and update of the management plan for the utilities corridor (FF-12).

#	IAC recommendation	Work area	Minister's response
	<p>buffer from trees (patches and scattered) and exposed edges must be implemented to protect trees from indirect impacts.</p> <p>Activities excluded from within a tree protection zone, as detailed in the Standard, include:</p> <ul style="list-style-type: none"> • physical damage to the tree; • machine excavation including trenching; • parking of vehicles and plant; • dumping of waste; • wash down and cleaning of equipment; and/or • placement of fill. <p>It is noted that on private properties the landholder may require activities such as cultivation, firebreaks or weed spraying to be undertaken within a tree protection zone in the course of continued management of their properties.</p>		
FF-03	<p>Periodic flora surveys</p> <p><u>Given that the Project extends over 36 years, vegetation characteristics will change over this period. Periodic Spring flora surveys (October to December) must be undertaken as required under the FFMP and in accordance with timeframes required by the Assessor's handbook: Applications to remove, destroy or lop native vegetation, DELWP, 2018 (or equivalent guidelines if updated):</u></p> <ul style="list-style-type: none"> • over the life of the Project across the proposed disturbance area <u>to further update surveys prepared through the EES process</u> and characterise previously unsurveyed areas (due to land access restrictions), <u>prior to the commencement of each mining block</u> • <u>along the minor utilities corridor and public roads to confirm the total numbers of protected/threatened flora individuals that will be removed by Project activities, prior to commencement and construction of the water pipeline.</u> <p>Given that the Project extends over 36 years, it is acknowledged that the vegetation characteristics will change over this period. The periodic surveys will capture these changes and facilitate the consideration of further avoidance and mitigation measures. It is anticipated that periodic surveys will be undertaken as required under the Flora and Fauna</p>	Development extent	<p>Generally supported, with the following recommendations:</p> <ul style="list-style-type: none"> • amend the heading from “periodic” to “progressive” to reflect that while most assessments will be upfront, some works will be undertaken as access becomes available. • require works in all accessible areas to be subject to native vegetation surveys prior to the commencement of any works, to ensure the total area of native vegetation is assessed in accordance with the relevant guidelines for the purposes of informing offset requirements for areas to be removed, and for identifying required mitigation measures for protecting areas which are to be retained, to the satisfaction of DEECA. • note that further offsets may be required if native vegetation is identified for removal in previously inaccessible areas. • note that surveys must be undertaken: • in accordance with relevant guidelines and in consultation with DEECA

#	IAC recommendation	Work area	Minister's response
	Management Plan prior to the commencement of each mining block and prior to construction of the water pipeline. It is acknowledged that Native vegetation offsets may need to be adjusted over the life of the Project in response to new surveys (see FF-08) .		<ul style="list-style-type: none"> • as a priority when access becomes available • prior to commencement of works associated with project/mining stages • remove dot point which references works required in the minor utilities corridor. • include requirement to assess and record number and size of hollows to be removed. • include requirements to assess and record any potential threatened species habitat in dams to be removed.
FF-04	<p>Construction methods</p> <p>Within the development extent, there will be open mine voids, sumps, trenches and dam infrastructure which could pose a risk to native fauna due to entrapment. Fauna egress will be incorporated into the design of these features where practicable and safe to do so.</p> <p>Trenching for minor utilities must be backfilled and/or covered as soon as practicable. Earthen sumps and mine voids will be typically constructed such that they pose a very low risk to fauna, given the natural materials used and the gradient of the walls/batters (i.e., not vertical).</p> <p>Certain activities and mining features must be fenced to exclude access by livestock and/or larger mammals. The type of fencing must be suitable for the type and nature of the hazard and associated receptors (animals/general public) that may be affected. It is anticipated that activity specific fencing requirements will be assessed progressively over the life of mine, with consideration to the hazards presented and the risks posed to livestock and/or larger mammals. Existing landholder use and requirements must be considered in any such assessment of risk.</p>	Development extent	<p>Generally supported, with the following recommendations:</p> <ul style="list-style-type: none"> • update to include need to consider the results of additional fauna surveys (FF-03 and FF-10).
FF-05	<p>Groundwater Dependent Ecosystem health Groundwater and surface water management plans</p> <p>A Surface Water Management Plan (SW-06) and Groundwater Management Plan GWMP (GW-08) must be prepared prior to Project commencement to avoid and minimise Project related risks/impacts to surface and groundwater, so far as reasonably practicable, and must be implemented. Each plan must include a monitoring program that must</p>	Development extent	<p>Generally supported, with the following recommendations:</p> <ul style="list-style-type: none"> • include references to GW-05 and GW0B in the third sentence. • Amend third sentence to note that that further studies be undertaken to monitor the health/function of potentially affected GDEs on 'and' in the vicinity of mining activities.

#	IAC recommendation	Work area	Minister's response
	<p>assess surface and groundwater quality, process water quality and groundwater levels in established bores. If Project related drawdown/mounding or adverse changes to groundwater quality are recorded that could propagate to areas of potential GDEs located on or in the vicinity of mining activities, targeted studies must be undertaken to monitor the health/function of potentially affected GDEs. A root cause investigation must be undertaken, and corrective actions/contingencies must be identified and implemented, in consultation with a suitably qualified ecologist.</p>		
FF-06	<p>Flora and Fauna Management Plan</p> <p>A Flora and Fauna Management Plan (FFMP) must be prepared prior to Project commencement. The FFMP must be implemented, and must provide a management framework to avoid and minimise impacts so far as reasonably practicable.</p> <p>The FFMP must be reviewed and updated at an appropriate frequency as established in the overarching EMS, and prior to the commencement of each mining block (with consideration of matters in Section 24.7.1 of this EMF) with consideration to the level of risk, statutory requirements, monitoring results, community complaints and in response to audit findings. It must be developed, reviewed and updated in consultation with stakeholders and must be subject to approval by the Department of Energy, Environment and Climate Action (DEECA) Department of Environment, Land, Water and Planning.</p> <p>The FFMP must:</p> <ul style="list-style-type: none"> • Summarise the baseline data and existing environment. • Explain the relevant statutory requirements and context (including any relevant approvals). • Describe how the detailed design and delivery of the Project avoids and minimises impacts to native vegetation consistent with the 'Guidelines for the removal, destruction or lopping of native vegetation' (DELWP, 2017). • Identify specific environmental objectives and performance standards to be achieved with avoidance and mitigation measures in place. • Detail the monitoring to be undertaken to verify the effectiveness of the avoidance and mitigation measures, including but not limited to flora 	Development extent	<p>Generally supported, with the following recommendations:</p> <ul style="list-style-type: none"> • amend the reference to surveys from "periodic" to "progressive" to reflect that while most assessments will be upfront, some works will be undertaken as access becomes available. • inclusion of the requirement for pre-clearance surveys of dams, with a focus on threatened fauna. • inclusion of the requirement for rehabilitation of dams to include consideration of reinstatement of threatened species habitat, where recorded FF-03. • remove the reference to the native vegetation rehabilitation plan. • consider further avoidance of the area of native vegetation which meets the requirements to be considered part of the Victorian Temperate Woodland Bird Community. • require specific management measures to demonstrate that all Weeping Myall are suitably protected from direct and indirect impacts from the project. • update plans to show the location of the additional 4 Bulokes which were nominated for retention during the hearing and ensure these are considered in the tree protection measures.

#	IAC recommendation	Work area	Minister's response
	<p>and fauna condition and compliance with tree protection zones and exclusions zones.</p> <ul style="list-style-type: none"> Describe mechanisms to determine when/if corrective actions and contingency measures are required. Detail a program to investigate and implement ways to improve the environmental performance of the Project over time. Detail appropriate review periods and/or triggers to ensure the plan remains fit for purpose. Establish procedures to manage: <ul style="list-style-type: none"> incidents and any non-compliance stakeholder and community complaints. failure to comply with statutory requirements and/or environmental performance standards. roles and responsibilities for implementing the plan. a protocol for periodic review of the plan. Include or cross-reference to a community engagement strategy which must include a complaints handling system (SE-02). <p>In addition to the above framework and the avoidance and mitigation measures in FF01 – FF05 and SL-09, the FFMP must include specific requirements to:</p> <ul style="list-style-type: none"> Provide details of the targeted survey methodology for threatened flora species, including any rationale and assumptions. Undertake a native vegetation condition assessment prior to the removal of vegetation. Undertake spring surveys (October to December) along the minor utilities corridor and public roads to confirm the total numbers of protected/threatened flora individuals that will be removed by Project activities prior to commencement. Following completion of periodic surveys as required by FF-03, consider further avoidance and mitigation measures including the option to bore or move underground services and the need for further exclusion zones (FF-01 and FF-02). Periodic targeted fauna surveys must be undertaken if the native vegetation condition assessment demonstrates the vegetation represents habitat that is likely to be used by listed fauna. 		<ul style="list-style-type: none"> require further detailed surveys within the development extent to be undertaken by a suitably qualified ecologist to determine the species present for the purpose of informing the FFG Act requirements, and ensuring there are no impacts to listed FFG Act species such as Buloke Mistletoe. identify the location of Buloke trees within the mining licence area, and update plans to clearly indicate which individuals are to be impacted by the project.

#	IAC recommendation	Work area	Minister's response
	<ul style="list-style-type: none"> - Under the guidance of a suitably qualified ecologist, develop a native vegetation rehabilitation plan to identify and deliver opportunities to progressively establish new habitat corridors or contribute to existing habitat corridors in the broader landscape to improve biodiversity outcomes once the Project is complete, where it is reasonably practicable to do so and with the agreement of the landowner. Ensure the requirements for the native vegetation rehabilitation plan are included in the overall Project Rehabilitation Plan (RH-01). • Establish fencing or demarcate exclusions zones and tree protection zones where necessary as determined through a risk-based assessment conducted in consultation with the landholder/s. • Develop tree removal protocols describing the timing and program for removal to avoid the breeding season of nesting birds and mammals. • Establish and maintain tree screens (LV-04) using species that could be used as habitat by local fauna. • Progressively rehabilitate farm dams in consultation with the landholder. • Undertake risk-based pre-mining flora surveys as required prior to the development of each mining block-and revise the vegetation offsets as required. • Establishment and implement procedures to translocate listed flora, where suitable and practicable to do so, prior to disturbance • Identify and outline the requirements for salvaging and relocating wildlife in consultation with DELWP DEECA and Council HRCC. • Obtain relevant permits and authorisations prior to the removal of vegetation and taking of protected flora in accordance with the Horsham Planning Scheme and the <i>Flora and Fauna Guarantee Act 1988</i>. • Develop and implement a flora and fauna induction and training program for site personnel so that the requirements of the FFMP are understood by the relevant personnel. - Develop a fire safety plan in consultation with (and approved by) the Country Fire Authority and landholders to specify requirements for operational fire safety measures, plan communication and 		

#	IAC recommendation	Work area	Minister's response
	<p>implementation, follow-up assessment and plan review/update. The fire safety plan must include:</p> <ul style="list-style-type: none"> - Requirements to maintain firebreaks with consideration to the operational hazards and surrounding landholder activities/hazards. - Occupational health and safety procedures relating to how Hot Works (i.e. welding etc.) are to be undertaken and hazards controlled. • Maintenance of firefighting equipment in and around work areas to meet the general duties under the Occupational Health and Safety Act and to minimise residual risks to the environment so far as reasonably practicable. 		
FF-07	<p>Native vegetation rehabilitation</p> <p>A Rehabilitation Plan (RH-01) must be established and implemented for the Project that addresses matters relating to progressive rehabilitation and closure.</p> <p>The Rehabilitation Plan must include a schedule of progressive rehabilitation and must describe the strategy to establish a safe, stable, sustainable landform capable of supporting the proposed end land use. It is expected that land will be stabilised as soon as reasonably practicable after mining, typically within 4 years.</p> <p>The Rehabilitation Plan must define the end land use with consideration to the views of the landholders and the broader community where appropriate. The focus of the plan, in line with community feedback to date, is on returning private land to a productive agricultural end land use. Where it is proposed to establish native vegetation on rehabilitated land, the Rehabilitation Plan in respect to those areas must be developed</p> <p><u>Implement a native vegetation rehabilitation plan consistent with the FFMP (FF-06) and Rehabilitation Plan (RH-01)</u> in consultation with the relevant landholders and stakeholders.</p> <p>Establishing native vegetation on rehabilitated land will only occur with the consent of landholders, and is expected to primarily target native vegetation that existed prior to mining. One such opportunity may exist along Greenhills Road, where road verges may be rehabilitated following road reinstatement with a Plains Grassland vegetation type.</p> <p>Where areas of native vegetation are to be rehabilitated, a landholder specific rehabilitation plan would be developed to meet these objectives.</p>	Development extent	<p>Generally supported, with the following recommendations:</p> <ul style="list-style-type: none"> • require the rehabilitation plan to be developed prior to the commencement of any works. • require the plan to: <ul style="list-style-type: none"> ○ include details on the feasibility, cost and proposed extent of works, and key actions associated with the proposed rehabilitation. ○ be developed in consultation with stakeholders and landholders. ○ outline key agreements and commitments, along with the required monitoring and adaptive management measures that will be implemented if the plan does not achieve its objectives within the agreed timeframes. • amend first sentence to note Under the guidance of a suitably qualified ecologist, develop and implement a native vegetation rehabilitation plan consistent with the FFMP (FF-06) and Rehabilitation Plan (RH-01) in consultation with the relevant landholders and stakeholders.

#	IAC recommendation	Work area	Minister's response
	<p>It is expected that topsoil would be stored separately and returned following mining. Alternatively, topsoil stripped from these areas could be directly returned to an area of rehabilitation in a commensurate location to facilitate the regeneration of the retained seed bank. Seed collection of local provenance native species will be undertaken to facilitate targeted seeding and planting programs within areas of native rehabilitation. It is expected that there will be opportunities to enhance the habitat values of protected stands of vegetation where this is deemed appropriate by a suitably qualified ecologist and in consultation with the Landholder. This may include implementing weed control measures, additional planting of native understorey species and additional canopy species to enhance the habitat value of the sites.</p> <p>Felled trees may be utilised as habitat logs in exclusion zones where practicable to do so and in agreement with the landholder. Similarly, some targeted translocation of significant species (flora or fauna) may be possible in some instances in consultation with DELWP DEECA.</p>		<ul style="list-style-type: none"> the plan will identify and deliver opportunities to progressively establish new habitat corridors or contribute to existing habitat corridors in the broader landscape to improve biodiversity outcomes once the project is complete, where it is reasonably practicable to do so and with the agreement of the landowner. remove specific reference to Greenhills Road. include the requirement for the native vegetation rehabilitation plan to be included in the overall Project Rehabilitation Plan (RH-01).
FF-08	<p>Native vegetation offsets</p> <p>The Project will result in unavoidable residual impacts on native vegetation with avoidance and mitigation measures in place, in response to periodic flora surveys (FF-03) and as established by the native vegetation conditions assessments under FF-06. Offsets will be required to compensate for residual impacts on native vegetation, threatened species and habitat for threatened species. Offsets will be sought within the Wimmera Catchment Management Authority (WCMA) or the Horsham Rural City area.</p>	Development extent	<p>Generally supported, with the following recommendations:</p> <ul style="list-style-type: none"> removal of the reference of periodic surveys. require the initial offset requirements to be developed in accordance with the results of the pre-commencement surveys outlined in FF-03, FF-10, and FF-11. require that offsets are sought for any further vegetation nominated for removal as surveys progress into areas which have not yet been surveyed.
FF-09		MIN and WBA	<p>New requirement</p> <p>Avoidance of Greenhills Road reserve</p> <p>Native vegetation along and within the Greenhills Road reserve is to be fully retained and protected from direct and indirect project works consistent with FF-01, FF-02 and FF-06.</p> <p>Prior to the commencement of any works, a plan must be developed which demonstrates how the vegetation along Greenhills Road reserve will be avoided by mining works, to the satisfaction of DEECA. This plan should include sufficient</p>

#	IAC recommendation	Work area	Minister's response
			<p>management measures to ensure direct and/or indirect impacts can be suitably managed.</p> <p>The plan must also demonstrate how any change in mine layout and/or sequencing to avoid native vegetation impacts in this road reserve has considered the GED. Any new or increased impacts to those reported in the EES should be discussed with EPA and other relevant statutory authorities to ensure that acceptable environmental outcomes can be achieved.</p>
FF-10		Minor utilities corridor	<p>New requirement</p> <p>Threatened fauna surveys</p> <p>Surveys must be undertaken for threatened fauna prior to the commencement of any works. The targeted species, design and methods for surveys should be developed in consultation with DEECA. The report should identify the likely and known presence of listed species and the potential impacts as a result of the project to the satisfaction of DEECA and an independent peer reviewer. The results of these surveys should be used to update the likelihood assessment for threatened species. The results of surveys should inform the refinement or need for any additional avoidance or mitigation measures in the FFMP FF-12.</p>
FF-11		Minor utilities corridor	<p>New requirement</p> <p>Native vegetation, threatened flora and threatened communities surveys</p> <p>Surveys must be undertaken for native vegetation, threatened flora and threatened communities prior to the commencement of any works.</p> <p>Specific survey must be undertaken to determine the extent of Natural Grasslands of the Murray Valley Plains, in line with the guidelines, to the satisfaction of DCCEEW and DEECA.</p> <p>The design and methods for surveys should be developed in consultation with DEECA and an independent peer reviewer. The report should identify the likely and known presence of listed species and threatened communities and the potential impacts as</p>

#	IAC recommendation	Work area	Minister's response
			<p>a result of the project to the satisfaction of DEECA and the independent peer reviewer.</p> <p>The results of these surveys should be used to update the likelihood assessment for threatened species and communities. The results of surveys should inform the refinement or need for any additional mitigation measures in the FFMP FF-06 and FF12.</p> <p>Targeted species surveys for Calotis and Vittadinia species should be developed in conjunction with, and the satisfaction to DEECA and an independent peer reviewer, prior to any secondary consents being issued.</p>
FF-12		Minor utilities corridor	<p>New requirement</p> <p>Minor utilities corridor - flora and fauna management plan and design management document</p> <p>In addition to the requirements of FF-06, a minor utilities corridor flora and fauna management plan which includes a design management document must be completed prior to commencement of any works, to the satisfaction of DEECA.</p> <p>This plan and design management document must use the results of the additional survey work outlined in FF-10 and FF-11 for the minor utilities corridor to demonstrate that the minor utilities corridor does not result in significant impacts to any listed flora and fauna species, threatened ecological communities, and does not result in the removal of any Weeping Myall.</p> <p>The plan and design management document must clearly identify the full extent of Natural Grassland of the Murray Valley Plains community within the project area and must clearly demonstrate how the project will avoid any direct or indirect impacts to any area of this community, to the satisfaction of DEECA and DCCEEW. The mitigation measures must be tailored to the activity type (e.g. pole top works, ground disturbance), and include a suitable buffer.</p>

#	IAC recommendation	Work area	Minister's response
			<p>The plan must outline the steps that have been undertaken to avoid and minimise impacts to patches of Buloke Woodland of the Riverina and Murray Darling Depression Bioregion, and include detailed mitigation measures for area to be retained, to the satisfaction of DEECA and DCCEEW.</p> <p>A detailed management plan specific to the minor utilities corridor must be prepared to the satisfaction of DEECA and an independent peer reviewer. This plan must:</p> <ul style="list-style-type: none"> • Outline the approach to the avoidance and mitigation of ecological values; • describe the relevant mitigation measures which will be implemented to avoid direct and indirect impacts to native vegetation nominated for retention; • describe the required mitigation measures to avoid any impacts to threatened ecological communities or listed flora and fauna species; • describe any required mitigation measures to protect aquatic values and listed aquatic species for works near wetlands or waterbodies, such as the Wimmera River; • describe any required mitigation measures required to prevent direct and indirect impacts to environmental values during the proposed pole top works; and • include mapping which clearly demonstrates the areas of retention and removal, locations of any listed species and the locations of any required mitigation measures. <p>The minor utilities corridor flora and fauna management plan does not replace application of the other measures within the FFMP but should be considered in addition to the FFMP.</p>
FF-0A	<p>Clearing reconciliation</p> <p>Periodic reconciliation of survey data collected for vegetation clearing and topsoil disturbance against planned and approved areas.</p>	Development extent	Supported

#	IAC recommendation	Work area	Minister's response
FF-0B	Periodic inspections of avoidance areas Periodic inspections of avoidance areas (refer to FF-01 and FF-02) to ensure there are no impacts from Project activities.	Development extent	Supported
FF-0C	Weed inspections and monitoring Weed inspections and monitoring must be undertaken according to the schedule in the Flora and Fauna Management Plan FFMP .	Development extent	Supported
FF-0D	Fauna surveys Undertake baseline targeted fauna surveys in consultation with DEECA prior to construction. Develop and implement a schedule of fauna surveys that aligns with the Project's stages.	Development extent	Supported, however recommend this is captured in existing FF-03 and subject to a number of additional amendments.
Rehabilitation			
RH-01	Rehabilitation Plan Prior to Project commencement, a Rehabilitation Plan must be established and implemented to ensure the progressive rehabilitation of the mine and the timely rehabilitation of other Project components. It will cover all work areas within the proposed mining licence, the broader development extent and the Port of Portland. The Rehabilitation Plan must incorporate the requirements of native vegetation rehabilitation as required by FF-07. The Rehabilitation Plan must be consistent with the preliminary Rehabilitation Plan exhibited as Attachment 3 of the EES, but refined to take account of detailed operating plans, stakeholder and community feedback, and the Minister for Planning's EES assessment. The Rehabilitation Plan must be approved by the relevant authorities and must be implemented. The Rehabilitation Plan must describe the work to be undertaken to ensure the rehabilitated landform will be safe, stable, sustainable, and be capable of supporting the proposed end land use. The Rehabilitation Plan must define the end land use with consideration to the views of the landholders and the broader community where appropriate. The Rehabilitation Plan must establish objectives and performance standards/criteria to measure and quantify when the objectives have been met and the rehabilitation is considered to be complete. A schedule for progressive rehabilitation must be included along with the rehabilitation milestones for the life of mine.	Development extent Project	Supported, with further change to reflect that the rehabilitation plan will need to set out the approach for dealing with unplanned, interim or unexpected closure; and the requirements reflected in the recommended changes to FF-07.

#	IAC recommendation	Work area	Minister's response
	<p>Relevant post-closure risks associated with the completed rehabilitation must be identified and assessed to determine: the type, likelihood and consequence of the risks; the activities required to manage those risks; the associated projected costs; and any other matter that may be relevant to risks arising from the rehabilitated land.</p> <p>A rehabilitation bond will be assessed and lodged prior to the commencement of mining, in line with the MRSD Act and the ERR 'Guidelines for Rehabilitation Bonds – Mineral, Exploration, Mine and Quarries' (Earth Resources Regulation ERR, 2022). It is anticipated that the bond will be periodically assessed prior to the commencement of each mine development stage and must consider the progressive rehabilitation undertaken at that point in time.</p>		
RH-02	<p>Rehabilitation Research Plan</p> <p>A Rehabilitation Research Plan (RRP) must be developed prior to the commencement of mining and maintained for the life of the Project. The overarching objective of the RRP will be to investigate and assess the feasibility of applying alternative rehabilitation methods to optimise the end land use, and to ensure the relevant rehabilitation risks are minimised so far as reasonably practicable. The RRP will identify areas of study and research to be undertaken over a 5-year forward plan. The development of studies within the RRP will involve consultation with landholders affected by the Project, as well as suitably qualified persons with experience in agronomy, soil science, soil hydrology, hydrogeology, mine rehabilitation, and mine planning (as relevant to each study). The Longerenong College will be consulted during the development of the RRP and over the course of its implementation. Student research programs and partnerships will be developed where relevant. Each study proposed in the RRP will typically include a desktop scoping component, followed by a field trial or glasshouse trial. Some studies may be completed via desktop research or benchmarking with other parties, including other leading practice mineral sands operations and/or local</p>	Development extent	Supported

#	IAC recommendation	Work area	Minister's response
	farmers. Each investigation will be designed so that results are valid and reliable.		
RH-03	Contingency plan for unplanned closure Prepare an unplanned closed contingency plan, in consultation with independent mining management expert, stakeholders and landholders, before construction commences and reviewed before each mine stage. It must give pathways for both temporary and permanent closure.	WBA Mining licence	Not supported; suggest that this be captured in RH-01.
RH-0A	Rehabilitation monitoring Rehabilitation monitoring must be conducted against the agreed completion criteria as outlined in the Rehabilitation Plan. Aspects to be monitored include but not limited to soil stability/erosion, vegetation establishment and soil physical and chemical parameters. The Rehabilitation objectives, criteria and associated monitoring is outlined in Attachment 3 (Rehabilitation Plan).	Development extent Port	Supported
Aboriginal Cultural Heritage			
AH-01	AH-01: Cultural Heritage Management Plan A Cultural Heritage Management Plan, as agreed with the Registered Aboriginal Party (RAP), must be implemented to protect Aboriginal cultural heritage. A Cultural Heritage Management Plan is not subject to the review and update requirements detailed in Section 24.7.1 of this EMF.	Development extent	Supported
AH-0A	Cultural Heritage Management Plan Monitoring and inspections must be undertaken as agreed in the Cultural Heritage Management Plan.	Development extent	Supported

Appendix B Matters of national environmental significance

Context

The EES and this assessment examine the likely impacts on matters of national environmental significance (MNES), relevant to the controlling provisions identified in the Commonwealth EPBC Act controlled action decision for the project (i.e. listed threatened species and communities (sections 18 & 18A) and nuclear actions (sections 21 & 22A)).

This appendix consolidates information on likely effects of the project on MNES protected under the EPBC Act, drawing on the assessment of specific matters discussed in other sections of my assessment. This includes assessment findings on biodiversity (Section 5.1) groundwater and surface water (Section 5.2) and radiation (Section 5.7).

Potential impacts on relevant MNES were discussed in Appendix P and Appendix I to the EES and summarised in Chapter 21 (Flora and Fauna), Chapter 25 (MNES) and Chapter 14 (Radiation). The key finding of the proponent's EES was that the project was unlikely to generate significant impacts on any MNES. The proponent commissioned additional field surveys, focused on the minor utilities corridor in December 2022, after completion of the EES. The results of this were tabled by the proponent at the inquiry as Technical Note 8.

Impacts on MNES were also considered by the proponent's commissioned peer review prepared by Nature Advisory⁵³ and in the supplementary information I requested from the proponent after I received the IAC report to address key gaps in understanding on the project's effects on biodiversity values and inform my assessment.

Section 16.3 of the IAC report summarised the likely impacts on MNES, with discussion of evidence and submissions related to MNES also provided in Sections 6 and 12 of the report. The overall finding of the IAC was that the project would not significantly impact MNES, and therefore the IAC concluded that offsets were not required under Commonwealth legislation and impacts could be acceptably managed.

Species considered in relation to MNES that have a likelihood of occurrence of 'potential' or higher within either the project area or broader study area used to inform the biodiversity assessments are summarised in Table B1.

Table B1: MNES species considered within the EES and supplementary information, with likely presence (i.e. with a likelihood of occurrence of 'potential' or higher near the study area⁵⁴). Source: Supplementary information

Species	EPBC Status	Presence
Golden Sun Moth <i>Synemon plana</i>	Vulnerable	Potential to occur
Growling Grass Frog <i>Litoria raniformis</i>	Vulnerable	Potential to occur
Silver Perch <i>Bidyanus bidyanus</i>	Critically Endangered	Likely to occur
Striped Legless Lizard <i>Delma impar</i>	Vulnerable	Potential to occur
White-throated Needletail <i>Hirundapus caudacutus</i>	Vulnerable, and Migratory	Likely to occur
Floodplain Rustyhood <i>Pterostylis cheraphila</i>	Vulnerable	Potential to occur
Large-headed Fireweed <i>Senecio macrocarpus</i>	Vulnerable	Potential to occur

⁵³ Tabled Document 42, Proponent, Expert witness statement of Brett Lane.

⁵⁴ Note that the Supplementary Information defined the 'study area' as the area within 10 km of the on-retention licence area.

Species	EPBC Status	Presence
Slender Darling-pea <i>Swainsona murrayana</i>	Vulnerable	Potential to occur
Turnip Copperburr <i>Sclerolaena napiformis</i>	Endangered	Potential to occur
Wimmera Rice-flower <i>Pimelea spinescens subsp. pubiflora</i>	Critically Endangered	Potential to occur

Table B1: The information presented in Table B1 was sourced from the supplementary information as the most up to date reconciliation of information on biodiversity survey work and findings for the project. It is acknowledged that there were minor differences and discrepancies between the supplementary information and the EES.

The EES also identified the potential for three EPBC Act listed threatened ecological communities (TECs) to occur within the study area: *Natural Grassland of the Murray Valley Plains*, *Buloke Woodlands of the Riverina and Murray-Darling Depression Bioregions* and *Seasonal Herbaceous Wetlands (Freshwater) of the Temperate Lowland Plains*. Of these, the EES recorded 5.01 ha of Buloke Woodlands of the Riverina and Murray-Darling Depression Bioregions within the development extent and stated that 0.23 ha would be impacted in the minor utilities corridor.

The EES concluded that there was little to no evidence of the *Seasonal Herbaceous Wetlands (Freshwater) of the Temperate Lowland Plains* within the project area, noting that while gilgai were present within the landscape, the decades of intensive agriculture have reduced the potential for it to persist in the landscape. This conclusion was supported in the peer review. I consider that the project is unlikely to result in a significant impact to this TEC, in light of potentially suitable areas not being recorded during the surveys.

The EES also considered the potential for Plains Rice Flower *Pimelea spinescens subsp. spinescens*, Greencomb Spider Orchid *Caladenia tensa*, Wimmera Rice-flower *Pimelea spinescens subsp. pubiflora*, Slender Darling-pea *Swainsona murrayana*, and the Floodplain Rustyhood *Pterostylis cheraphila* to occur within the area below, and subsequently there were not included in the targeted surveys undertaken for the project. In light of this conclusion, I consider that the project is unlikely to result in significant impacts to these species.

B.1 Listed threatened species and communities

Natural Grasslands of the Murray Valley Plains

Natural Grasslands of the Murray Valley Plains (NGMVP) is a critically endangered ecological community, listed under the EPBC Act. In Victoria, this ecological community is associated with areas of Plains Grasslands (EVC 132) and the FFG Act listed Northern Plains Grasslands Community. Whilst the EES considered the potential for this EPBC listed TEC to occur, it was not recorded during field surveys/studies the proponent commissioned to inform their exhibited EES, so there was no residual impact for this TEC identified by the proponent in the exhibited EES.

However, during the IAC hearing, the proponent identified a 0.31 ha patch of NGMVP in the minor utilities corridor (Technical Note 8). Technical Note 8 indicated that 0.08 ha of the recorded extent would be impacted by the project. The IAC did not comment on this finding, only noting that this ecological community was not recorded in the EES.

The supplementary information confirmed that this patch of NGMVP would be avoided by the project by aligning/locating infrastructure and undertaking pole top works on private land within the minor utilities corridor, adjacent to the existing powerline, rather than in the public land within the minor utilities corridor identified in the EES. The supplementary information also noted that the total extent of NGMVP recorded was 0.75 ha across the total study area, none of which was recorded in the mining licence area.

The information before me regarding the presence and potential impacts on NGMVP, includes the results of different and inconsistent native vegetation surveys. The surveys undertaken within the mining licence area were at different and non-optimal times (i.e. March – April and June) and in season in November 2018. For the minor utilities corridor, the surveys were conducted in January, December and June. The survey that detected the NGMVP in the minor utilities corridor was completed in December, but was after a high, unseasonally heavy rainfall event. Other surveys conducted in this corridor area were also completed out of the optimal seasons. This results in some residual uncertainty for predicted impacts, as discussed below.

In light of the supplementary information, I note that impacts on the NGMVP are not predicted to occur in the mining licence area and therefore conclude that impacts on this ecological community are unlikely for this component of the project.

In relation to the minor utilities corridor, I note that private land within this corridor has not been surveyed sufficiently to fully confirm the extent of NGMVP patches, which creates residual uncertainty regarding the potential presence of this TEC in some areas that could be impacted by the proposed utilities infrastructure. The supplementary information confirmed that the project has conservatively assumed a 20 m (power infrastructure) and a 25 m (water pipeline infrastructure) construction corridor; and that these corridors or right of ways are expected to be larger than what is required for the works. This provides opportunity for flexibility in the final alignment and micro-siting of infrastructure components to enable further avoidance of both direct impacts to ecological values and indirect impacts to adjacent ecological values. However, without appropriate surveys and controls in place, there remains potential for impact on NGMVP from the minor utilities works.

While I support the commitment to avoid the recorded patch of NGMVP as set out in the supplementary information, and recommend this be embedded within a new EMM FF-12, I acknowledge the residual uncertainty about the extent of the patches in adjacent private land, which needs to be accounted for in the environment controls to be adopted for the project. I therefore recommend that proposed EMMs are strengthened to better ensure that direct and indirect impacts to any recorded patches of NGMVP are avoided when this project is implemented. To this end, I recommend a new EMM FF-11 to require that a further survey is undertaken to confirm the extent of NGMVP in the minor utilities corridor, to the satisfaction of DEECA and DCCEEW, in accordance with the relevant guidelines prior to any relevant approvals being granted. I further recommend that as part of EMM FF-12 WIM Resource develop a design management plan for the minor utilities corridor that will be informed by the further survey work undertaken and will assist in demonstrating how the design of the minor utilities corridor will achieve avoidance of patches of NGMVP, as well as other significant environmental values, prior to any relevant approvals being granted.

I note that the *Conservation Advice for the Natural Grasslands for the Murray Valley Plains*⁵⁵ recommends a buffer zone of at least 30 m be maintained from the outer edge of a remnant patch to protect the ecological community. The supplementary information committed to a 3 m buffer around patches of NGMVP, concluding this would be sufficient to avoid direct and indirect impacts. The rationale for the 30 m buffer not being required in this circumstance is twofold, firstly that it only applies when there is significant direct or indirect impact on NGMVP patches (i.e. direct, permanent or continual indirect disturbance) and secondly, the environmental controls proposed to be applied ensure material impacts are avoided.

Any excavation, ground disturbing works and/or direct use of land likely to be required to construct or maintain the minor utilities in this corridor could reasonably be considered as a potential source of direct (or indirect) impact that needs to be avoided. To avoid impacts to this critically endangered ecological community with sufficient certainty, a 3 m buffer is unlikely to be sufficient for all sources of potential impact. While it might be argued that some departure from the recommended 30 m buffer could be entertained by relevant regulators, a 3 m buffer is unlikely to be considered acceptable. I consider the 3 m buffer insufficient to protect the TEC.

Therefore, I recommend that proposed EMMs are strengthened to better ensure that direct and indirect disturbance to patches of NGMVP are avoided when this project is implemented. This includes amending EMM FF-12 to encompass a

⁵⁵ Department of Sustainability, Environment, Water, Population and Communities (2012) *Natural Grasslands of the Murray Valley Plains Conservation Advice*.

buffer between the edge of any patch of NGMVP that is recorded and ground disturbing works in the minor utilities corridor, which is consistent with the 30 m buffer recommended in the Conservation Advice wherever necessary, or a reduced buffer that is to the satisfaction of DEECA and DCCEEW. I also recommend that EMM FF-12 include a requirement to implement measures (developed in consultation with DEECA and DCCEEW) to avoid disturbance and manage potential impacts on this ecological community when conducting all non-ground disturbing works (including pole-top works) within the minor utilities corridor that occur within 30 m of a recorded patch of NGMVP.

Buloke Woodland of the Riverina and Murray Darling Depression Bioregion

Buloke Woodland of the Riverina and Murray Darling Depression Bioregion (BWRMDDDB) is a TEC listed as endangered under the EPBC Act. In Victoria, the TEC is associated with areas of Plains Savannah (ECV 826), and the FFG listed Semi-arid Northwest Plains Buloke Woodland Community.

It is noted that semi-arid woodlands in Victoria are slow growing, and the removal of mature trees have long-lasting consequences on the condition of the woodlands⁵⁶. The *Conservation Advice for the Buloke Woodlands of the Riverina and Murray-Darling Depression Bioregions*⁵⁷ states that a key threat to the community is land clearance and fragmentation, noting that the ecological community has already been subject to extensive clearing. The Conservation Advice further notes challenges associated with rehabilitation of the ecological community, particularly with the availability of seeds and the potential requirement for high-rainfall event or events to assist with mass regeneration.

The EES found that 5.01 ha of the BWRMDDDB was present within the development extent and concluded that 0.23 ha of this TEC would be impacted in the minor utilities corridor with the remaining 4.78 ha retained through exclusion zones and refinement of the minor utilities corridor (Table B2). The EES noted that the design changes to the project has resulted in the largest stands of the community to be protected, with the works boundary now offset from these patches. I note that the retained areas will be sufficiently protected from direct and indirect impacts through the requirements of FF-01, with an amendment to require that the protection measures for areas of BWRMDDDB be to the satisfaction of DCCEEW.

It is noted that the EES identified that the total extent of the BWRMDDDB within the minor utilities corridor was 0.01 ha, which is inconsistent with the assessed residual impact of 0.23 ha within this same area. For the purposes of this assessment, it is assumed there is at least 0.23 ha of BWRMDDDB within the minor utilities corridor.

Table B2: Summary of residual impacts to Buloke Woodland of the Riverina and Murray Darling Depression Bioregion Source: Table 54 Appendix P Flora and Fauna

TEC	Total extent within development extent (ha)	Residual impact within MIN and WBA (ha)	Residual impact within minor utilities corridor (ha)	Total residual impact within development extent (ha)
Buloke Woodland of the Riverina and Murray Darling Depression Bioregion	5.01	-	0.23	0.23

The EES stated that given the project is only clearing small patches (ranging from 0.001 ha to 0.23 ha) and that the quality of the patches are low, the BWRMDDDB within the project area that are proposed to be removed are not likely to be “making a significant contribution to the long-term viability and survival of the Buloke Woodlands community.”. The EES noted that the project would be unlikely meet a number of the significant impact criteria, including resulting in increased fragmentation for the TEC or adversely affect habitat critical to the survival of an ecological community. The EES subsequently concluded that the impacts from the project to BWRMDDDB would not constitute a significant impact under the EPBC Act. However, the EES also noted that the proposed loss will still reduce the extent of the ecological community, albeit of lower value stands. I note that this conclusion still needs to be verified by DCCEEW.

⁵⁶ Department of Environment Land Water and Planning (2021) Victorian semi-arid woodlands. ISBN 978-1-76105-618-5.

⁵⁷ Department of Climate Change, Energy, the Environment and Water (2023) Approved Buloke Woodlands of the Riverina and Murray-Darling Depression Bioregions Conservation Advice.

As the figures provided in the supplementary information remain unclear, for the purposes of this assessment, I will consider the 0.231 ha impact to BWRMDDDB as the maximum potential residual impact for the project, as this figure is repeated throughout the EES document, peer review, and supplementary information. While I consider that the extent of removal is not significant, the information provided does not sufficiently explain how avoidance will be considered in the minor utilities corridor, and what opportunities there may be to further avoid impacts to this area of BWRMDDDB, through detailed design work and alignment refinement proposed to occur within the minor utilities corridor, as detailed in EMM FF-06.

I consider that the proponent has not sufficiently demonstrated the application of the avoidance and minimisation principles of the native vegetation *Guidelines*⁵⁸ and there remain opportunities to avoid or minimise the impact to BWRMDDDB from the project. I recommend that EMM FF-12 is updated to require the proponent to demonstrate avoidance and minimisation in this area, prior to commencing any works, to the satisfaction of DCCEEW. Further, if all impact to BWRMDDDB cannot be avoided, I recommend EMM FF-12 is updated to require the proponent to demonstrate how the impacts to the patch will be managed to prevent further direct or indirect impacts to patch(s) being retained.

Growling Grass Frog

Growling Grass Frog *Litoria raniformis* is listed as vulnerable under the EPBC Act and the FFG Act. The EES recommended targeted surveys for Growling Grass Frog be undertaken but noted they were not completed due to dry conditions at the time of survey and when additional site inspections were conducted. The EES considered that suitable habitat within the study area may be present but ephemeral and likely only used by the species on an opportunistic and occasional basis during high rainfall events. The peer review supported this finding.

The supplementary information concluded that while Growling Grass Frog has the potential to occur near the study area, it is unlikely to occur within the development extent due to a lack of suitable habitat.

I acknowledge the consensus in the assessment of limited potential Growling Grass Frog habitat within the development extent as provided across the EES, peer review and supplementary information. I agree that on balance the development extent is unlikely to include important permanent habitat for Growling Grass Frog and the project is unlikely to result in a significant impact to the species. However, in light of the limited survey work, as noted by the IAC, I recommend that pre-construction surveys and additional measures be adopted as outlined in section B.4 below to mitigate potential impacts on this species.

Golden Sun Moth

Golden Sun Moth *Synemon plana* is listed as vulnerable under the EPBC Act and the FFG Act. There are no historic records of Golden Sun Moth within the project area, however as the species is cryptic and native to grassland and grassy woodland, a targeted survey for Golden Sun Moth was undertaken over four days between 12 November 2018 and 17 December 2018. No individuals were recorded during field surveys but the EES noted that the species was recorded at other sites within the region within four days of all surveys in the project area, indicating the time of survey was appropriate for detection of the species within the study area. The EES found that the project would not result in a residual impact on Golden Sun Moth.

The peer review considered the targeted assessment of Golden Sun Moth had been undertaken in favourable conditions and concurred that there was potential for the species to occur within the study area in areas of suitable habitat. The supplementary information concluded that Golden Sun Moth has the potential to occur but are unlikely be present in large numbers within the development extent.

I acknowledge the findings of the EES, peer review and supplementary information and I consider that the project is unlikely to result in a significant impact on this species. However, in light of the limited survey work, as noted by the

⁵⁸ Department of Environment, Land, Water and Planning (2017) Guidelines for the removal, destruction or lopping of native vegetation.

IAC, I recommend that pre-construction surveys and additional measures be adopted as outlined in section B.4 below to mitigate potential impacts on this species.

Striped Legless Lizard

Striped Legless Lizard *Delma impar* is listed as vulnerable under the EPBC Act and endangered under the FFG Act. A targeted survey for Striped Legless Lizard was undertaken in 2018 for the EES and no individuals were recorded. The EES found that the project would not result in a residual impact on Striped Legless Lizard.

The peer review considered that the targeted surveys for Striped Legless Lizard had been shorter than the recommended duration, however concluded that habitat within the project area was severely degraded and unlikely to be suitable for the species. The supplementary information also concluded that there was a lack of suitable habitat within the development extent for the species.

While I consider that the project is unlikely to result in a significant impact on this species, given the limited survey work, as noted by the IAC, I recommend that pre-construction surveys and additional measures be adopted as outlined in section B.4 below to mitigate potential impacts on this species.

White-throated Needletail

White-throated Needletail *Hirundapus caudacutus* is listed as vulnerable and migratory under the EPBC Act and vulnerable under the FFG Act. The EES identified that White-throated Needletail is primarily an aerial foraging species and may utilise the project area as part of a wide-ranging foraging area while in Australia between summer and early autumn. The EES noted that habitat for the species includes wooded areas such as forest and rainforests as well as cleared pastures, plantations or remnant vegetation on the edge of paddocks.

An assessment of project impacts on White-throated Needletail under the Significant Impact Guidelines 1.1⁵⁹ was undertaken for the EES and it was determined that significant impacts on the species were unlikely. However, the EES found that removal of 0.92 ha of woodland habitat, grassland habitat and scattered trees would result in a residual impact on this species through the loss of aerial foraging areas and a potential reduction in the number of hollow-bearing trees in the landscape that could be used for roosting. The EES noted that impacted areas of potential habitat were small, isolated remnants and not part of a core or continuous stand of native vegetation like the riparian corridor of the Wimmera River.

The peer review supported the findings of the EES and stated that the species was likely to occur and occasionally forage over the study area, particularly over wooded areas. The supplementary information concluded that the project would not have a significant residual impact on the species as important habitat for the species does not occur within the development extent.

While I consider that the project has the potential to have a residual impact on this species, primarily through the removal of native vegetation and scattered trees, the impact is unlikely to be significant because the project would only remove a small amount of suitable habitat for the species that is unlikely to be critical to the survival of the species. However, some areas of residual uncertainty remain due to the increase in proposed impacts on grasslands since the EES was completed, limited survey work and the lack of an arboriculture assessment to inform the EES which would have informed understanding of the total number of impacted trees that contain hollows. I therefore recommend that fauna pre-construction surveys and additional measures be adopted, as outlined in section B.4 below, to mitigate potential impacts on this species.

⁵⁹ Department of the Environment (2013) *Significant Impact Guidelines 1.1 – Matters of National Environmental Significance*.

Silver Perch

Silver Perch *Bidyanus bidyanus* is listed as critically endangered under the EPBC Act and endangered under the FFG Act and considered to have a moderate likelihood of occurrence, associated with the Wimmera River. The EES found that while the minor utilities corridor crosses the Wimmera River, no ground disturbing works are proposed in proximity to the Wimmera River, and therefore impacts to the species would not occur.

Given that pole top works are proposed to occur in proximity to the Wimmera River stringent construction environmental management measures should apply to these works to help ensure that residual impacts during construction works are appropriately managed. I recommend EMM FF-12 include the requirement to develop these measures, in consultation with the service provider, prior to works commencing to manage any potential impacts on this species. In light of the limited survey work, as noted by the IAC, I recommend that pre-construction fauna surveys and additional measures be adopted as outlined in section B.4 below to mitigate potential impacts on this species.

Turnip Copperburr

Turnip Copperburr *Sclerolaena napiformis* is listed as Endangered under the EPBC Act and Critically Endangered under the FFG Act. The EES considered that the Turnip Copperburr had a moderate potential of occurrence, and it was therefore included in the targeted surveys. The peer review also considered that the species had the potential to occur. The supplementary information considered that in light of the species not being detected in the targeted surveys, the species was unlikely to occur within the proposed impact area.

I acknowledge the findings of the EES, peer review and supplementary information and I consider that the project is unlikely to result in a significant impact on this species. However, in light of the limited survey work, as noted by the IAC, I recommend that pre-construction surveys and additional measures be adopted as outlined in section B.4 below to mitigate potential impacts on this species.

Large-headed Fireweed

Large-headed Fireweed *Senecio macrocarpus* is listed as Vulnerable under the EPBC Act and critically endangered under the FFG Act. The EES considered that Large-headed Fireweed had a moderate likelihood of occurrence within the on-retention licence study area however it was not detected during targeted surveys that informed the EES. The peer review also considered that the species had the potential to occur. The supplementary information considered as the species was not detected during targeted surveys, the species was unlikely to occur within the proposed impact area.

I acknowledge the findings of the EES, peer review and the supplementary information and I consider that the project is unlikely to result in a significant impact on this species. However, in light of the limited survey work, as highlighted by the IAC, I recommend that pre-construction surveys and additional management measures be adopted as outlined in Section B.4 below to mitigate potential impacts to this species.

B.2 Nuclear action

The project is classified as a nuclear action as it involves the storage of radioactive materials (uranium and thorium) which are present in the Heavy Mineral Concentrate stockpiles which exceed levels set out in the Environment Protection and Biodiversity Conservation Regulations 2000. The triggering of the nuclear action controlling provision under the EPBC Act requires a whole of environment assessment for the relevant component of the action. This has been addressed through the broader scope of the assessment occurring via the EES, as set out in detail with section 5 of this assessment.

Radiation impacts

Radiation impacts are discussed in detail in Section 5.7 of my assessment. It is my assessment that the radiation EMMs are adequate to sufficiently avoid, mitigate and manage the project's radiation effects subject to the IAC's recommended changes to EMMs and those recommended in my assessment. Calculated doses of radiation exposure for members of the public reported in the EES are predicted to be considerably less than the regulatory annual dose limit even when

combined with multiple exposure pathways from the project. Furthermore, the proponent and Council's radiation experts agreed at the inquiry that the radiation dose estimate used in the Radiation Risk Assessment for the EES was based on very conservative assumptions and applied internationally recommended dose factors and breathing rates.

I also acknowledge the comprehensive regulatory framework that applies to managing radiation in Victoria which will necessitate that the project obtain a management licence prior to commencing operations as well as approval of a radiation management plan, and waste management plan by the Department of Health.

Whole of environment assessment

It is my overall conclusion that the project will result in acceptable environmental effects subject to implementation of relevant EMMs proposed in the EMF and refined by the IAC and through this assessment. This includes:

- Acceptable environmental effects on biodiversity (Section 5.1) subject to management through a number of EMMs, as well as new EMMs which include the requirement for modification of the project to retain the Greenhills Road reserve, further surveys for threatened flora, fauna and ecological values and avoidance and minimisation within the minor utilities corridor.
- Acceptable environmental effects on surface water including water quality, flooding and groundwater related to drawdown and mounding which can be effectively managed through the groundwater management plan (Section 5.2).
- Acceptable environmental effects on land use associated with the temporary change in land use from agriculture to mining across the mining licence area with a range of EMMs, including a requirement to develop and implement a Rehabilitation Plan to return the land to a productivity commensurate with pre-mining and enable its return to agricultural production (Section 5.3).
- Acceptable environmental effects on traffic and transport (Section 5.4). While the project will generate increased heavy vehicle movements it will rely on gazetted arterial roads designed to accommodate such vehicles. EMMs, including development and implementation of a Traffic Management Plan will assist in managing impacts.
- Acceptable environmental effects on amenity (sections 5.5 and 5.6). While operational mining and associated heavy vehicle traffic will generate noise and air emissions, particularly dust, effects on sensitive receptors can be effectively managed through EMMs.
- Negligible risks to human health predicted from the project including from consumption of water in rainwater tanks that could have been contaminated by dust deposition. While mental health risks from displacement requires careful management a range of EMMs have been proposed to manage these risks (Section 5.8).
- Acceptable socioeconomic effects (Section 5.9). Social effects of temporarily displacing landholders in the mining licence area from family homes and farms during active mining require careful management through compensation and a range of EMMs, as modified in accordance with the IAC report and my assessment. On balance my assessment finds that social effects can be managed to acceptable levels, including for the broader community.
- Acceptable environmental effects on soils and landform (Section 5.10) resulting from land disturbance. While soil stockpiles and adverse effects associated with land rehabilitation require careful management, the demonstration trial has indicated that impacts can be effectively managed and the Rehabilitation Plan to be developed as a part of the work plan or equivalent, will provide a sound framework for managing any effects.
- Acceptable environmental effects on other environmental values (Aboriginal cultural heritage, historic heritage, landscape and visual and waste and emissions; Section 5.11) from land disturbance, changes to the landscape and visual setting and greenhouse gas emissions and wastes generated by the project.

B.3 Assessment

It is my assessment, taking account of the findings and recommendations of this assessment, that:

- With implementation of the proposed EMMs including amendments recommended by the IAC and this assessment, the project is not expected to have a significant impact on any MNES.
- I support the findings of the IAC that the survey work which informed the EES had deficiencies and there remains some residual uncertainty regarding the potential presence of Turnip Copperburr and Large-headed Fireweed.

To this end, I recommend amendments to EMMs FF-03, FF-06 and FF-08 to require progressive pre-clearance surveys within the mining licence area as well as strengthened mitigation measures that will respond to the findings of the surveys. Additionally, for the minor utilities corridor I recommend new EMMs FF-11 and FF-12 to require further surveys and the development of a flora and fauna management plan for this area.

- I consider that the project has not adequately considered the potential for NGMVP to be present and potentially impacted within the minor utilities corridor and to this end I recommend a new EMM FF-12 to embed the commitment to avoid the recorded patch of NGMVP within the minor utilities corridor as well as include strengthened commitments to ensure direct and indirect disturbance to patches of NGMVP are avoided during project works. I also recommend that a new EMM-11 required further survey for NGMVP within the minor utilities corridor, prior to any relevant approvals being sought.
- I consider there remains opportunities for the project to demonstrate avoidance and minimisation of BWRMDDDB within the minor utilities corridor and I recommend this is addressed via an update to EMM FF-12 to require the proponent demonstrate avoidance and minimisation in this area as well as develop a methodology to demonstrate how any impacts to the retained patch of BWRMDDDB would be managed to prevent further direct and indirect impacts, prior to any works in this area.
- There are some residual uncertainties associated with the potential presence of several listed fauna species within the minor utilities corridor, however this can be addressed with my recommended amendments to a range of EMMs including the addition of new EMMs FF-10 and FF-12 to require surveys and the develop of a minor utilities corridor flora and fauna management plan which is to include a design management document. I recommend that this additional survey work and design management be undertaken prior to relevant approvals being sought for the minor utilities corridor. The potential radiation impacts from the project are likely to be able to be managed to an acceptable level subject to the IAC's recommended changes to EMMs and those recommended in my assessment.
- It is my assessment from the whole of environment assessment undertaken for the EES that the project will not result in unacceptable environmental effects on environmental values including biodiversity, surface water, groundwater, agriculture, traffic, amenity, human health, land use, social and economic values, soils and landform and Aboriginal and historic heritage.

Our Reference: IR

28 April 2025

Minister for Energy and Resources
c/ Manager for Licensing Earth Resources Regulator
PO Box 500 East Melbourne, Victoria 8002

<https://rram-vic-gov.my.site.com/ObjectionSubmission>

ATT: Hon. Lily D'Ambrosio

RE: Application for a Mining Licence Application MIN008642

Please find enclosed Horsham Rural City Council's submission to the WIM Resource Pty Ltd. Notice of Application for a Mining Licence Application MIN008642.

Should you require any further information, please contact Interim CEO Craig Niemann on 0437 363 911.

Yours sincerely,

Cr Ian Ross

Mayor

Horsham Rural City Council

Submission: Application for a Mining Licence Application MIN008642

Horsham Rural City Council (HRCC) is writing regarding the proposed Mining Licence for the Avonbank Mineral Sands Project by WIM Resource, located northeast of Horsham.

The proposed Mineral Sands Mine is a significant development in the Horsham Rural City municipality and the Wimmera region, and it is important that the social, environmental, economic and health impacts are appropriately considered and managed to world's best practice/international and federal guidelines.

Council has listened to community concerns in relation to the proposed mine and held a listening post at the Dooen Hall where there were approximately 100 attendees. Issues raised at this meeting have been included in this submission as follows:

- a. WIM Resource has advised that the Avonbank Mineral Sands Project has been approved by the delegate of the Minister for Environment and Water under the Environment Protection and Biodiversity Conservation Act 1999 (EPBC Act)

The forum questioned the validity of this decision as this occurred in caretaker mode. Was this legal?

- b. Why is the WIM Base Area (WBA) separate from the mining licence area (addressed further in our submission below)? What is the permitted usage? Will other future proposed mines use the WBA for processing?

Any approval for processing should be for this licence only. The ability for material from other tenements to be processed at this site should not be added to a licence for this site without an appropriate EES process and community consultation.

- c. Concerns were raised in regard to buffer zones, the community view is that the mine is too close to food manufacturing etc. and that there will be an impact on trade – potential for contamination/perception of contamination to impact on export market for crops but also concerns about impact on new industry located close by.

Council and community believe there needs to be a buffer zone of 2km from sensitive receptors and food manufacturing and processing plant areas.

- d. There was a motion at the meeting from the floor to ban all mines in the Wimmera which was supported by over 97% of those who attended the listening post.

The Dooen listening post was the first open council ran public forum, which demonstrated that the process to date has failed the public interest test. Especially when you take into account, when the attendees were asked 'How

many people understood and knew about the EES process'; 7% indicated they knew about the process.

This indicates a public engagement failure on behalf of WIM Resource and this indicates that WIM Resource no longer have a social licence for this mine.

- e. Concerns regarding drinking water. There are rainwater tanks on surrounding farms and in the rural settlements of Dooen and Longerenong and the township of Jung that could be impacted by dust, which could also be radioactive. Roof-mounted evaporative air conditioners will draw in dust particles which could impact quality of health. Potentially silica dust and radiation airborne particles can impact on intergenerational health.

- f. Water Security: How can water supply be guaranteed in drought and if not, how is dust managed in the WBA and in the mining area? What uses of water are prioritised when there are water restrictions? Will this impact on residents that use potable water e.g., living in Horsham?

Every new user impacts the security to supply to other customers.

- g. Concerns were raised regarding how effective the rehabilitation of land will be. The view was that that land would lose productivity and never return to pre-mining levels.

And it was mentioned that this has been the Douglas experience within this municipality.

This concern was also expressed by a professional agronomist.

- h. Increased population, as a result of the mining project, will impact on the local health system, which has already had its services reduced. The health system will not be able to cope with additional demand unless additional State Government funding is invested in the region.
- i. How will accommodation and workforce be addressed? There will not be enough housing, the mine will impact on housing prices and affordability. The mine workforce will impact on other businesses as employees will be recruited from other local businesses.
- j. There will be an impact on ratepayers due to increased traffic, demand for services etc – who bears the cost and some concerns about rate increases to cover the costs of compliance etc (noting mine is not rateable)
- k. Monitoring of the mine to ensure compliance with conditions of licence – who will be responsible, how will enforcement occur? HRCC should not have to manage this process or pay for this to occur. We have limited resources, capacity, expertise, and enforcement powers.
- l. Has the EES process been compromised due to the alleged falsifying of letters by a WIM Resource employee? This needs to be determined as part of assessing whether WIM Resource is a fit and proper person.

- m Council has been advised that the ashes of a former Mayor, Councillor and respected Community Leader, Don Johns have been spread on part of the property that comes under the proposed mining licence. This is significant to the family and to the community and needs to be protected’.

Council participated in the Environmental Effects Statement (EES) process and understand potential impacts the mine may have, including effects on biodiversity, surface water, groundwater, agriculture, traffic, amenity, human health, land use, social and economic values, soils and landform, and Aboriginal and historic heritage as outlined in the Minister’s Assessment.

Accordingly, we would like to raise the following matters:

Mining Licence Area

Why, what are the reasons for the WBA to be outside of the mining licence?

HRCC objects to the WIM Base Area (WBA) being located outside the licensed area and the development and operation of the WBA will be subject to regulation under the Horsham Planning Scheme through a Special Control Overlay with HRCC being the Responsible Authority. HRCC is strongly of the view that the WBA should be included in the mining licence area so that the same regulatory frameworks are applied and reiterates its view that the State Government should be the regulatory authority for all mining activity. There is no legislative empowerment for a Council to have regulatory oversight of radiation.

Council insists that any stockpile containing Heavy Metal Concentrate (HMC) in the WBA or on any site must be contained within a shed while being stored as is the case with the Port of Portland.

Why has the WIFT site been included in the mine licence?

We also note that the Wimmera Intermodal Freight Terminal (WIFT) is included in the mining licence area, despite no mining activity or connection to rail being proposed at this stage. Accordingly, the current Council insist it be removed from the mining licence due to its primary role as freight terminal, Council ownership, the current lease by SCT and strategic importance to the region.

In 2017 when WIM Resource first acknowledged their planning timeline, they stated that they would be employing in excess of 500 employees, and that they were to be operational in 2023. In the interim, developments on the WIFT/WAL Hub have now advanced to such an extent with new agricultural plant and processing which now renders WIM Resource’s plans incompatible unless sufficient safeguards are incorporated to protect these other significant

uses. At the same time, it is understood that WIM Resource has failed to purchase any land and finalise access agreements, therefore would appear to be incapable of being financially viable.

Council and community believe there needs to be a buffer zone of 2km from sensitive receptors and food manufacturing and processing plant areas.

Environmental Effect Statement

The Environmental Management Measures proposed by the *EES Inquiry and Advisory Committee Report 2023* identifies important mitigation and management measures to ensure any mining activity adheres to this environmental assessment and is considered under any legislative frameworks that apply.

The application for Mining Licence MIN008642 is a critical part of the legislative framework and HRCC wishes to ensure all relevant management measures are incorporated into a mining licence if approved, in particular:

- *TM-01: HMC Haulage route*
The proposed Heavy Mineral Concentrate (HMC) haulage route must rely on sealed roads gazetted for the types of vehicles generated by the Project. The number of HMC haulage trucks using the haulage route must be limited to 2 per hour between 10pm and 6am.

That there must be no axle loading dispensation given to WIM Resource as/or the mining licence holder as was understood was given to Iluka Resources. We believe this has contributed to damage on state and local roads.

- *TM-02: Traffic Management Plan*
Include a program to consult with the community and landholders prior to local road closures and changes to the local road network.

This must be a negotiated outcome with Council, the community and landholders prior to local road closures and/or changes to the local road network.

- *TM-07: Progressive rehabilitation of local roads*
Local roads that have been removed for the purposes of mining operations must be reinstated to a condition agreed prior to removal, in consultation with stakeholders, HRCC and impacted landowners. The minimum condition of the reinstated road must be agreed to prior to the removal of the road for mining operations. The process and standard of road reinstatement post-mining operations must be to an all-weather standard, or to the relevant road standard described in the HRCC 'Road Management Plan' (HRCC, 2024), in consultation with landholders and the community.

That a rehabilitation bond equivalent to the future replacement cost be placed with Council for the rebuilding of the proposed Council roads to be removed due to the mining operations, prior to commencement of any works. Also, that the licence holder must also compensate any other business for loss of business interruption, personal inconvenience and any other negative impact unforeseen regarding road closures, howsoever caused.

- **LV-04: Landscape screening**

The visual impact of Project elements that are expected to remain in place for the Project life must be minimised through landscape screening established prior to the commencement of Project works that require landscaping.

It needs to be established at least three years prior to commencement of mining to have an effective shielding of amenity and wind speed.

- **AQ-08: Air Quality Management Plan**

An Air Quality Management Plan (AQMP) must be prepared prior to Project commencement. The AQMP must be maintained and implemented for the duration of the construction, operation, decommissioning and closure of the facilities to the satisfaction of the responsible authority.

It appears to be a flaw in the EES process whereby these plans have not been presented to the community. Council expects there to be community consultation on this plan as part of developing the works plan prior to submission for approval.

- **AQ-0A: Real time continuous air quality monitoring**

Real-time continuous air quality monitoring of particulate matter (preferably with an alarm to notify of preset particle concentrations alert levels) must be undertaken at sensitive receptors according to a schedule approved in the AQMP (AQ-08)

Real-time air quality monitoring of particulate matter taken at sensitive receptors must be undertaken by an impartial independent expert using the best available technology and that all other real-time air quality monitoring must be done parallel and laterally going away from the site at specified intervals.

- **RD-08: Radiation Management Plan**

A Radiation Management Plan (RMP) must be prepared prior to Project commencement. The RMP must be implemented. The RMP must provide a management framework to avoid and minimise risks so far as reasonably practicable in line with the 'Code of Practice on Radiation Protection and Radioactive Waste Management in Mining and Mineral Processing' (ARPANSA, 2005) (the Code of Practice).

The RMP must be developed in consultation with stakeholders and must be subject to approval by the Department of Health.

The process of the EES is inadequate whereby this plan has not been presented to the community for comment or consultation prior to approval of this mining licence. This should occur as this is the highest risk activity that affects the community and is one of the greatest concerns to local landholders, other stakeholders and in respect to the agricultural manufacturing near the mine site.

Noting a Radiation risk assessment has been prepared as part of the EES process. The Radioactive Waste Management Plan has not been presented to the community for comment or consultation prior to approval of this mining licence.

It is essential that community members be represented on the Environmental Review Committee.

- *SL-12: Agricultural baseline assessment*

A detailed agricultural baseline assessment (ABA) must be completed prior to mining within each landholding or paddock by a suitably qualified person. The outcomes of the assessment must inform the setting of appropriate performance standards and rehabilitation criteria (including but not limited to yield). The assessments may be used to form the basis of the Land Access and Compensation Agreements performance target, where appropriate.

This initially should have been benchmarked from the restoration of the test pit site; however, this opportunity has been lost. Council questions the scientific rigor of the trials. WIM believes they can restore the land, which is an opinion without scientific basis.

- *SE-04: Targeted community and workforce support programs*

A community support and workforce development strategy will be prepared in consultation with HRCC and other relevant stakeholders before construction commences and implemented across the life of the Project that recognises the following initial key areas of focus:

- *Skills development and apprenticeship programs.*
- *Indigenous employment programs.*
- *Mining and rehabilitation research programs.*
- *Student research programs established with Longerenong Agricultural College on agricultural mine rehabilitation.*
- *Programs will be established to encourage local small businesses to tender on goods and services contracts over the life of the Project.*
- *Communicate anticipated Project workforce size and composition to HRCC and the Department of Education following Project approval.*

'A community support and workforce development strategy will be prepared in negotiations with HRCC. The responsibility, management and expense of any of the above programs lies fully with the mining licence holder. WIM Resource has publicly provided inconsistent workforce figures, raising concerns about their ability to plan or budget. This lack of clarity

undermines confidence in their transparency and capability as a mining licence holder.
Accurate workforce details should be confirmed before any licence is approved.

SE-03: Workforce Accommodation Strategy

A Workforce Accommodation Strategy (WAS) must be developed prior to the commencement of Project works in consultation with key stakeholders, including the HRCC and relevant local housing organisations.

There is community concern regarding the displacement of local residents already under pressure to find appropriate and affordable housing.

- *RH-01: Rehabilitation Plan*

Prior to Project commencement, a Rehabilitation Plan must be established and implemented to ensure the progressive rehabilitation of the mine and the timely rehabilitation of other Project components.

Penalty clauses need to be established to make Directors/Board Members or the like personally liable for failure to undertake timely rehabilitation to the landholder's approval.

- *SE-07: Wellbeing Plan and access to counselling services*

Prepare and implement a Wellbeing Plan focused on supporting landholders and families who will be displaced by the Project.

This is to be at the landholder and family's choice of provider upon request, and at the expense of the mining licence holder.

- *LP-02: Land Access Agreements or Land Purchase*

Prior to the commencement of work on a mining licence, consent from the owners/occupiers of the land directly affected must be granted, land may be purchased prior to the commencement of works, or compensation must be determined under the Mineral Resources (Sustainable Development) Act 1990

Compensation must also include inconvenience, loss of amenity and extra operational costs. Loss of earnings should also be factored into compensation where land access agreements are in place.

- *RH-03: Contingency plan for unplanned closure*

Prepare an unplanned closed contingency plan, in consultation with independent mining management experts, stakeholders and landholders, before construction commences and reviewed before each mine stage. It must give pathways for both temporary and permanent closure.

This should be triggered when there is dust and/or radiation exceedance.

These wide range of mitigation measures are critical to our Council and community, and it is essential that HRCC is engaged as a key stakeholder in the preparation and implementation of these plans as part of any mining licence issued.

Mineral Resources (Sustainable Development) Act 1990

We also understand that under the *MRSD Act*, the Minister in addition to the amenity, social and environmental impacts must also consider the following:

- *The applicant is a fit and proper person to hold a licence.*
- *The applicant intends to comply with the MRSDA.*
- *The applicant genuinely intends to do the work.*
- *The applicant has an appropriate program of work.*
- *The applicant is likely to be able to finance the proposed work and rehabilitation of the land.*

There needs to be an independent and thorough assessment of the applicants' credentials and capability to deliver on the project. These tests are important to our community to ensure any licence holder is capable of dealing fairly and openly with landholders, meeting their legislative obligations and completion of rehabilitation to original usage and production levels of agricultural land to the landholder's approval. We expect the highest due diligence to be undertaken to ensure WIM Resource as/or the mining licence holder meet these standards. The test should be applied to not only WIM Resource but also to any if its associated companies and Directors/Board Members. HRCC expects the highest fiscal due diligence standard to be upheld to ensure the mining licence holder is capable of doing what they claim, prior to works commencing.

The regulation of mining is critical to ensuring the economic benefits of this type of development are not outweighed by negative social and environmental impacts, and we seek assurance that the legislative requirements outlined above will be met and that the Earth Resources Regulator will commit to resources in the region to appropriately engage with community and monitor any licence issued.

There are outstanding allegations against WIM Resource and/or Senior employees, which if upheld, undermines the validity of the EES process and should disqualify WIM Resource as a fit and proper body to hold a mining licence.

HRCC has suspended the Memorandum of Understanding (MOU) with a resolution of Council at its meeting on 24 March 2025. HRCC is not in partnership with WIM Resource, although this is stated on their website.



MINUTES OF INFORMAL MEETINGS OF COUNCILLORS
COUNCIL BRIEFING HELD IN THE COUNCIL CHAMBERS
ON MONDAY 31 MARCH 2025 AT 6:00PM

ATTENDED: Cr Ian Ross (Mayor), Cr Brian Klowss, Cr Cam McDonald, Cr Angie Munn, Cr Dean O'Loughlin, Cr Bec Sluggett, Cr Todd Wilson, Craig Niemann, Chief Executive Officer; Kim Hargreaves, Director Corporate Services; Kevin O'Brien, Director Communities and Place; John Martin, Director Infrastructure; Steven Kingshott, Monitor

APOLOGIES: Nil

1. WELCOME AND INTRODUCTION

2. DISCLOSURE OF CONFLICT OF INTEREST SEC 130 and 131, LOCAL GOVERNMENT ACT 2020 AND HORSHAM RURAL CITY COUNCIL GOVERNANCE RULES

3. PRESENTATIONS

3.1 VFF - Drought Discussions (Appendix 3.1) 6:00pm – 6:30pm

Attending: Neville McIntyre (McKenzie Creek Farmer), Ryan Milgate (VFF President), Russell Peucker (Green Lake Farmer), Andrew Saunders (Toolondo Farmer), David Grimble (Brimpaen Farmer)

Councillors agreed that HRCC would advocate for drought support for HRCC farmers.

3.2 City Oval Community Pavilion Project (PowerPoint Presentation) 6:30pm – 7:30pm

Attending: Sue Sheridan & Carolynne Hamdorf (*both in person*)

4. COUNCIL MEETING REPORTS FOR DISCUSSION

4.1 Lukin Park (Kevin) Appendix 4.1 7:30pm – 8:00pm

Attending: Carolynne Hamdorf (*in person*)

4.2 Cat Desexing Grant (Kevin) Appendix 4.2 8:00pm – 8:20pm

Attending: Mandi Stewart & Julie Flint (*both in person*)

4.3 Councillor Policies (Kim) Appendix 4.3 8:20pm – 8:30pm

- a. Media Policy
- b. Councillor Confidentiality Policy
- c. Councillor Social Media Policy

5. GENERAL DISCUSSION (Craig Niemann) 15mins

6. CLOSE

Meeting closed at 8.45pm

DINNER

CRAIG NIEMANN



MINUTES OF INFORMAL MEETINGS OF COUNCILLORS
COUNCIL BRIEFING HELD IN THE COUNCIL CHAMBERS
ON MONDAY 7 APRIL 2025 AT 5:30PM

ATTENDED: Cr Ian Ross (Mayor), Cr Brian Klowss, Cr Cam McDonald, Cr Angie Munn, Cr Dean O'Loughlin, Cr Bec Sluggett, Cr Todd Wilson, Craig Niemann, Chief Executive Officer; Kim Hargreaves, Director Corporate Services; Kevin O'Brien, Director Communities and Place; John Martin, Director Infrastructure; Steven Kingshott, Monitor

APOLOGIES: Nil

1. WELCOME AND INTRODUCTION

2. DISCLOSURE OF CONFLICT OF INTEREST SEC 130 and 131, LOCAL GOVERNMENT ACT 2020 AND HORSHAM RURAL CITY COUNCIL GOVERNANCE RULES

Cr Todd Wilson declared a Conflict of Interest for Item 3.1 (WIM Resource) and left the room at 5:32pm. Cr Wilson provided a completed Conflict of Interest form.

3. PRESENTATIONS

3.1 WIM Resource (PowerPoint Presentation) **5:30pm – 6:30pm**
Attending: Michael Winternitz, Daniel Eagan

Cr Todd Wilson returned to the room at 6:48pm

3.2 Horsham Kiosk (PowerPoint Presentation) **6:30pm – 6:45pm**

4. COUNCIL MEETING REPORTS FOR DISCUSSION

4.1 Major Mitchell Drive Trees Petition (**Appendix 4.1**) **6:45pm – 6:55pm**
Attending: Luke Mitton (*in person*)

Cr Angie Munn & Cr Brian Klowss discussed a Conflict of Interest for Item 4.1. It was decided there was no conflict on this item.

4.2 Gross Bridge (**Appendix 4.2**) **6:55pm – 7:10pm**
Attending: Krishna Shrestha

4.3 Alternative Truck Route (**Appendix 4.3**) **7:10pm – 7:30pm**

Cr Bec Sluggett left the room at 8:10pm.

4.4 Livestock Exchange Committee Terms of Reference (**Appendix 4.4**) **7:30pm – 7:35pm**

Cr Bec Sluggett returned to the room at 8:16pm

5. REPORTS FOR INFORMATION ONLY

5.1 VCAT, Building and Planning Permit Report (**Appendix 5.1**) **7:35pm – 7:40pm**

6. CONFIDENTIAL REPORTS

6.1 Audit & Risk Committee Minutes (**Appendix 6.1**) **7:40pm – 7:45pm**

7. GENERAL DISCUSSION (Craig Niemann) **15mins**

- Agriculture Victoria visit to drought affected farms
- City Oval meeting with stakeholders
- Meeting with Community to discuss Mining licence
- Model Governance rules

8. CLOSE

Meeting closed at 8:37pm

DINNER

CRAIG NIEMANN
Chief Executive Officer



MINUTES OF INFORMAL MEETINGS OF COUNCILLORS
COUNCIL BRIEFING HELD IN THE COUNCIL CHAMBERS
ON MONDAY 14 APRIL 2025 AT 5:30PM

ATTENDED: Cr Ian Ross (Mayor), Cr Brian Klowss, Cr Cam McDonald, Cr Angie Munn, Cr Dean O'Loughlin, Cr Bec Sluggett, Cr Todd Wilson, Craig Niemann, Chief Executive Officer; Kim Hargreaves, Director Corporate Services; Kevin O'Brien, Director Communities and Place; John Martin, Director Infrastructure; Steven Kingshott, Monitor; Belinda Johnson, Chief Finance Officer

1. WELCOME AND INTRODUCTION

2. DISCLOSURE OF CONFLICT OF INTEREST SEC 130 and 131, LOCAL GOVERNMENT ACT 2020 AND HORSHAM RURAL CITY COUNCIL GOVERNANCE RULES

NIL

3. PRESENTATIONS

3.1	Capex Projects (John)	5:30pm – 6:00pm
3.2	Long Term Financial Plan & Operating Budget (Kim)	6:00pm – 7:00pm
3.3	Fees & Charges (Kim)	7:00pm – 7:30pm
3.4	Revenue & Rating Plan Update (Kim)	7:30pm – 7:45pm
3.5	Budget Development (Kim)	7:45pm – 8:00pm

4. GENERAL DISCUSSION (Craig Niemann)

15mins

- ALGA Attendance of Councillors
- Laharum meeting 5/05/2025
- City Oval – Councillor Attendance
- Dooen Meeting – Listening Post 15/04/2025

5. CLOSE

Meeting closed at 8:33pm

DINNER

CRAIG NIEMANN
Chief Executive Officer



Minutes

Natimuk Economic & Social Plan Project Advisory Committee

2 April 2025 at 6pm

NC2

Attending:

Annie Mintern, Caroline Price, Gary Rasmussen, Alex Williams, Ellen Cowling, Emilee Jones-Pritchard

Apologies: Bill Lovel

1. Welcome/Introductions

2. Disclosure of Conflict of Interest

Nil

3. Confirmation of Minutes from Previous Meeting

Moved: Gary Rasmussen

Seconded: Alex Williams

4. Business arising from previous meeting

4.1. Bernie Dunn to send through case studies of other lakes that have been reconfigured

- **Complete**

4.2. Bernie Dunn to send through a copy of the rainfall chart

- **Complete**

4.3. Annie to investigate potential options for seating at the sandpit for adults when watching their kids and a fence along the creek in same area to stop balls

- Annie will talk to WCMA and investigate plantings

4.4. Annie to investigate whether there is budget to improve existing footpaths and build more footpaths

- Annie will share list of footpaths included in this year's program received from John Martin

4.5. Annie to follow up what is happening with the creek clean up

- No updates

4.6. Annie to contact bus driver to confirm where he is stopping and follow up regarding signage error and tree trimming

- Alex texted number, Annie to call driver, times are wrong and tonnage load, can we put a contact phone number on the sign?

4.7. Group to go through action list at a future meeting and work out exactly what has been done and provide an accurate percentage

- Half the list has been updated at April meeting will continue updates at the May meeting

4.8. Annie to investigate heritage grants to upgrade the clocktower

- Nothing currently available
- Might be able to get a different grant

5. Other Business

5.1. Marketing

- Could Natimuk have their own website? Visitnatimuk.com.au in line with visithorsham
- When Natimuk is googled it goes to the visithorsham page so it might not be necessary for it's own website and there would be costs involved to host another domain
- Aubrey and Areegra filming in Natimuk on 3 and 4 April for the Top Tiny Towns VTIC entry
 - **Encourage everyone to go and have a look**
 - **Annie will share production schedule with the minutes**

5.2. Pop Up info centre

- Caroline and Gloria are currently working on getting Info Centre teardrop flags
- Need to confirm location
- Potentially the post office during weekdays and an after hours box at the information board could be an option
 - **Caroline to continue working on this project**

5.3. The Verge

- Is there an opportunity to put a cover over the Verge to enable use in Winter months?
 - **Annie/Caroline to investigate**

5.4. Natimuk Creek

- Gary has spoken to GWM Water and Wimmera Catchment Management Authority
- WCMA have grants this year
- WCMA recommended the committee create a flyer to see if community want water in the creek as a first step. This could be a petition with yes/no options and if no the reason why
 - **Emilee to draft the petition/flyer and send through to group to approve**
- The project would involve the creation of a mini weir that could be piped to
- This would increase water level and flows
- HRCC would measure how much water would be required
- GWM could sell water to Council

5.5. Action List

- Half the list has been updated and we will resume the updates at our May meeting
 - **Annie will attach updated list with the minutes**

6. Meeting Close

7:40pm

7. Next Meeting – 7 May 6pm at NC2



Minutes

Horsham Regional Livestock Exchange Board Meeting

Held on **10 April 2025**

At the Canteen, HRLE

1. Welcome

Present:

David Grimble (Chair)
Ray Zippel
Tim Martin
Sid Thomas
Kevin Pymer, David

In attendance:

Cr Brian Klowss
John Martin
Paul Christopher

Apologies

Nil

2. Disclosure of Conflicts of Interest

Nil

3. Minutes of previous meeting – 20 February 2025

Motion: That the minutes of the meeting of 20 February 2025 be accepted as a true and correct record of that meeting. Moved: Ray Zippel / Tim Martin. Carried.

4. Business arising from previous minutes

4.1 JM update on Burnt Ck Developments

No recent changes.

4.2 Visit to Frew – Thomas Foods (Paul)

Paul has been in contact with the new management. They are happy to have an inspection on a Friday. Proposed that this be around the middle of May, with a 9 am.

It was suggested that Councillors be invited to attend as well. **(Action JM)**

4.3 HRLE Financial Reserve (John)

To be brought to next meeting.

4.4 Provide Councillors copy of Master Plan (John)

Done

5. Correspondence

Nil

6. Reports

6.1 Chairman's Report

It is not yet clear what impacts there may be regarding the tariffs and other measures by USA president Trump. It is a volatile situation for the livestock and other industries.

- General discussion around the table on this point.

At the previous meeting, John reported on the potential of a southern access link to Mackies Rd. What is the status of consideration of that?

- John advised that this related to his discussions with one of the key developers in the Burnt Creek Estate.
- John considers it a significant opportunity, in relation to safety and backed up traffic on the highway.

6.2 Infrastructure Director Report

- Josh Hammond has been appointed as Manager Roads and Facilities. Paul now reports to Josh.
- Council's community plan process is underway, information about the survey and workshops were included in the meeting invitation. Members are encouraged to participate in both the survey and the workshops.
- The updated terms of reference for the Committee will be presented to the next Council meeting on 28 April. Council's preference is to include a Councillor representative on the committee in an ex-officio capacity.
- Following adoption of the updated terms of reference it is proposed that the current vacancies will be advertised.
- The finance report was circulated. The forecast EOFY result is looking at a small surplus, reflecting careful management by Paul. Increased sales would help.

6.3 Coordinator's Report

- **Operational Overview**

Seasonal Conditions & Impact

- As of late February, the region was still contending with bushfires. This posed logistical challenges including road closures that affected both buyers and trucking companies. While HRLE's involvement was limited, the situation did have a minor operational impact.
- Numbers have remained steady over the past two months. We are currently tracking approximately 30,000 head above the same period last year, which is a strong and pleasing result.
- There will be no sale next week due to Easter processing timelines. However, agents consulted with the buying group regarding a post-Easter sale (in a three-day week), and received sufficient support. Therefore, a sale will proceed after Easter.

- **Site Management & Animal Welfare**

Grounds Maintenance

- Conditions remain very dry, although not dry enough to prevent bindii weed growth. Liz has been actively monitoring and managing this issue.

- The team continues fortnightly sweeping, which assists with water conservation efforts until we are able to harvest our own water supply.
- Daryl has been cleaning out the dirt yards when possible to prevent the build-up experienced last season.
- The dirt yards are seeing regular use, with consistent stock movement in and out of paddocks.
- Fletchers remains our top customer, contributing significantly to throughput.

- **Key Updates & Points of Interest**

- Post-breeder Tags: Increased use of post-breeder tags has been noted, primarily due to vendors not checking stock prior to dispatch.
- Training and Development: HRLE has secured \$7,500 in State Government funding to conduct refresher training for agents and saleyard staff.
- Attendance at a two-day AgVic workshop in Rutherglen focused on managing large numbers of animals in emergency situations.
- Infrastructure: Truck wash lights have been ordered and are expected to be installed before the next board meeting.
- Animal Health & Welfare: A feedlot client (not an abattoir) has raised concerns about a potential salmonella issue linked to Horsham lambs. While only one client has reported this, testing is being arranged to confirm or rule out the source.
- A cow was euthanised on-site after being left by a transporter due to welfare concerns. While rare, these situations are challenging and managed with care.
- Industry Engagement: Contact has been made with the new manager at TFI Stawell, who is open to hosting a tour. A Friday morning in mid-May is proposed for this visit.
- Personnel Update: Josh Hammond has been appointed as our new direct manager. He brings a positive presence to the role, and we wish him every success.

- **Monthly Figures**

April to Date: Total head for the two April sales: 21,784

6.4 Horsham Stock Agents Association – Sid Thomas

A truck driver had the ramp too high, and the winch stopped working. This was resolved.

- Discussion - Clients without water, how are they managing?
 - One is carting
 - Many are de-stocking – there are no agistment opportunities,

6.5 VFF Representative

Low lambing rates reported in some areas (based on scans), associated with seasonal conditions.

Prices have been good.

- Paul requested Kevin take the issue of ear tags to VFF members.

6.6 Transport – Vacant (Acting, Richard Bansemer)

Absent

6.7 Agriculture Victoria

Absent

6.8 Throughput

28,719 for the month

End of March 295,183, compared to same time last year 268,000

April last year 35,000, this year 21,000 from two sales

Motion: That the reports be received. Moved: Kevin Pymer / Sid Thomas. Carried

7. General Business

7.1 Mackies Rd Access Road

Motion: That Council be requested to include provision for a connection from Burnt Creek Drive through to Mackies Rd in its Council Plan. Moved: Ray Zippel / Tim Martin. Carried.

Reasons discussed in relation to this motion included:

- Access via Mackies Rd / Laharum Rd would be much safer than access from the Western Highway, although many vehicles will still access from the highway
- The southern access would cater to a large catchment area to the south of Horsham.
- If it is able to be developed in conjunction with another business in Burnt Creek Estate it would be more cost effective.

John advised that this specific an action might be at a finer level of detail than the Council plan may get to, but is worthy of a preliminary investigation.

7.2 Potential additional members

The Committee discussed that there could be benefit in having additional community members, aiming to get a broader range of ages involved to encourage diverse views.

Motion: That Council be requested to amend the draft Terms of Reference to include up to five community members on the Committee. Moved: Ray Zippel / Kevin Pymer. Carried

8. Next Meetings

19 June 2025

21 August 2025

16 October 2025

11 December 2025

David Grimble

Chair

Horsham Regional Livestock Exchange Board