

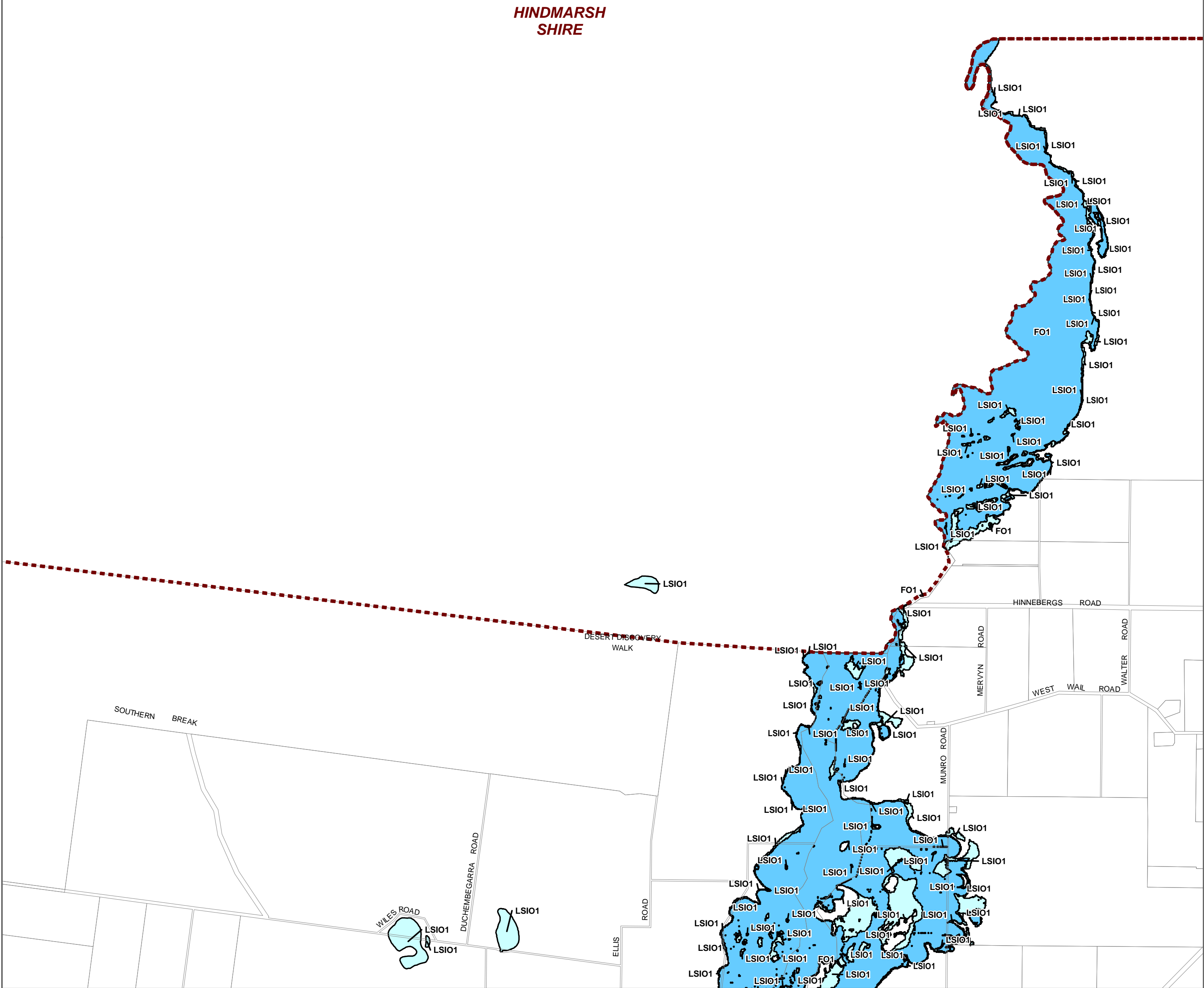
Amendment C81hors (Flood Amendment)

Application of Floodway Overlay & Land
Subject to Inundation Overlay

(FO1 & LSI01)

Map Sheets Combined

HORSHAM PLANNING SCHEME - LOCAL PROVISION
AMENDMENT C81hors



LEGEND

- FO1 - Floodway Overlay - Schedule 1
- LSIO1 - Land Subject to Inundation Overlay - Schedule 1

Municipal Boundary

Disclaimer
This publication may be of assistance to you but the State of Victoria and its employees do not guarantee that the publication is without flaw of any kind or is wholly appropriate for your particular purposes and therefore disclaims all liability for any error, loss or other consequence which may arise from you relying on any information in this publication.

© The State of Victoria Department of Environment, Land, Water and Planning 2022

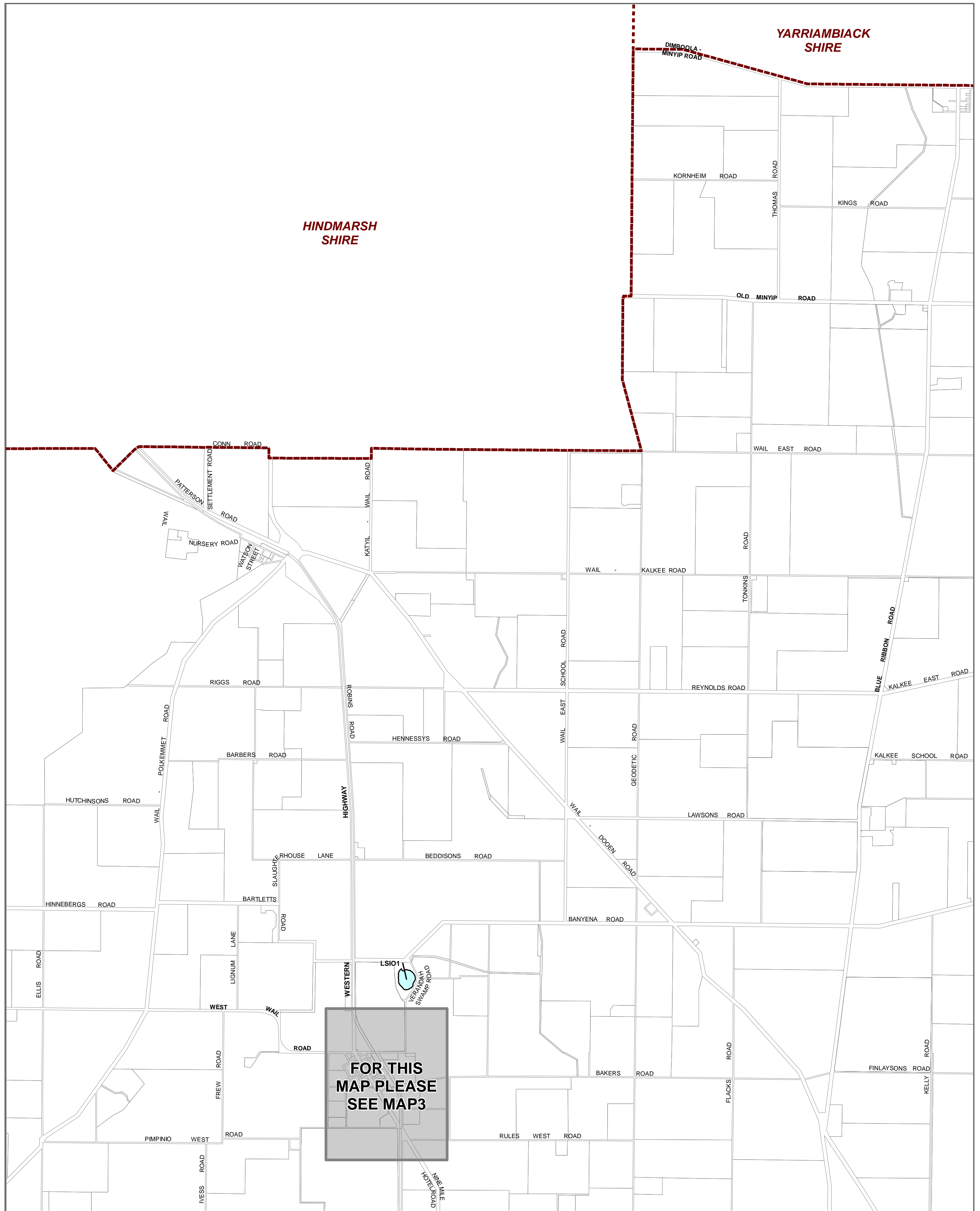
0 1,750 3,500
Meters
Australian Map Grid Zone 54

NORTH


Planning Group
Printed: 16/11/2022
Amendment Version: 4

INDEX TO ADJOINING SCHEME MAPS

**HORSHAM PLANNING SCHEME - LOCAL PROVISION
AMENDMENT C81hors**



LEGEND

 LSIO1 - Land Subject to Inundation Overlay - Schedule 1



Disclaimer
This publication may be of assistance to you but the State of Victoria and its employees do not guarantee that the publication is without flaw of any kind or is wholly appropriate for your particular purposes and therefore disclaims all liability for any error, loss or other consequence which may arise from you relying on any information in this publication.

© The State of Victoria Department of Environment, Land, Water and Planning 2022

A horizontal number line representing distance in meters. The line starts at 0 on the left and ends at 3,500 on the right. There are major tick marks at 0, 750, 1,500, 2,250, 3,000, and 3,500. The numbers 0, 1,750, and 3,500 are labeled above the line. There are also minor tick marks between the major ones, representing 250-meter intervals. The word "Meters" is written below the line, centered between 1,500 and 2,250.

Australian Map Grid Zone 54



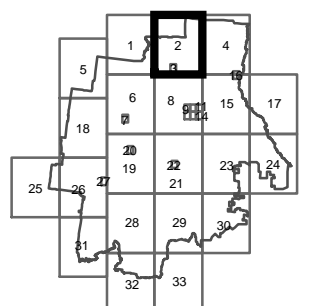
Planning Group

Printed: 16/11/2022
Amendment Version: 4

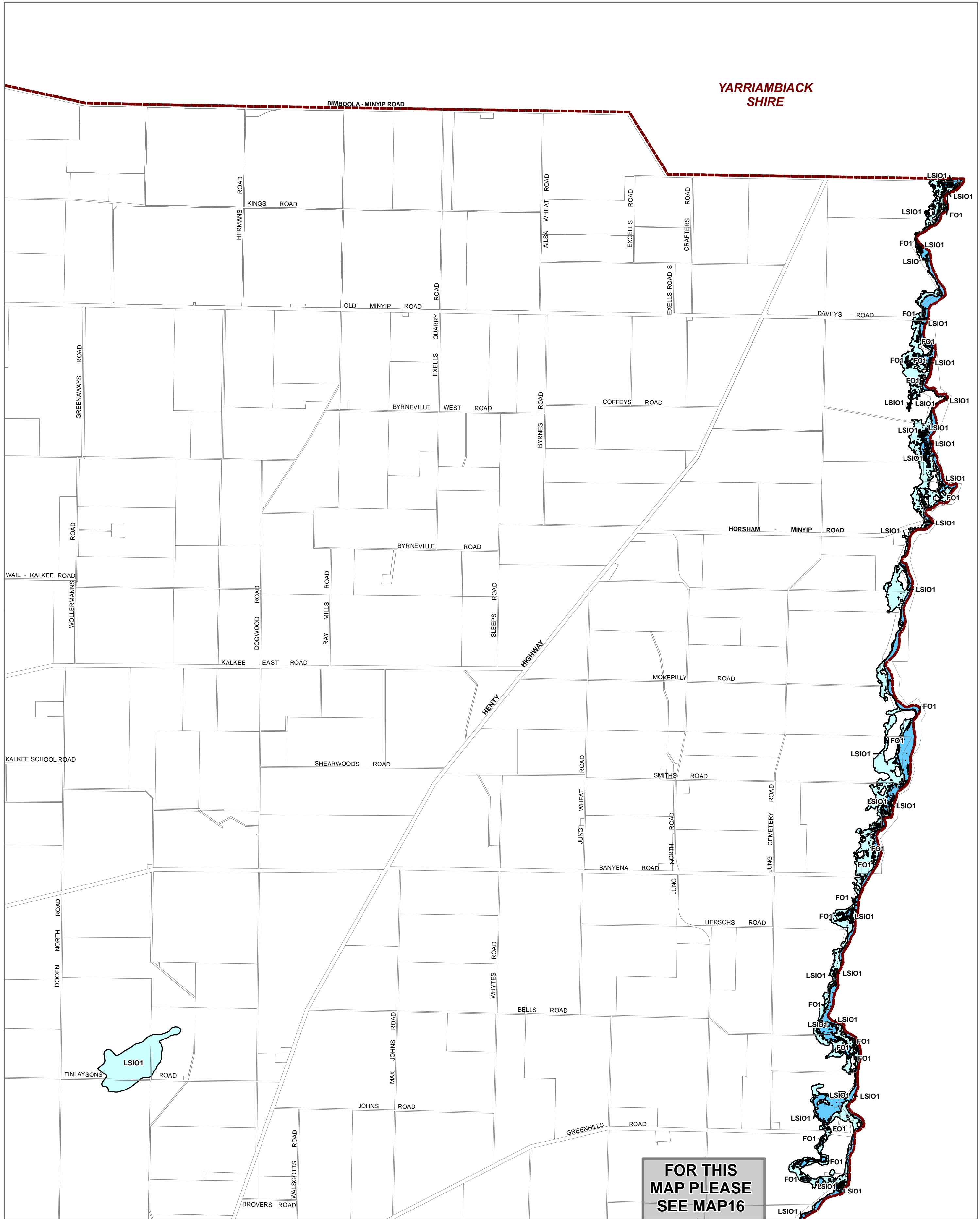


Environment,
Land, Water
and Planning

INDEX TO ADJOINING SCHEME MAPS



HORSHAM PLANNING SCHEME - LOCAL PROVISION
AMENDMENT C81hors



LEGEND
FO1 - Floodway Overlay - Schedule 1
LSIO1 - Land Subject to Inundation Overlay - Schedule 1

Municipal Boundary

Disclaimer
This publication may be of assistance to you but the State of Victoria and its employees do not guarantee that the publication is without flaw of any kind or is wholly appropriate for your particular purposes and therefore disclaims all liability for any error, loss or other consequence which may arise from you relying on any information in this publication.

© The State of Victoria Department of Environment, Land, Water and Planning 2022

0 1,750 3,500
Meters

Australian Map Grid Zone 54

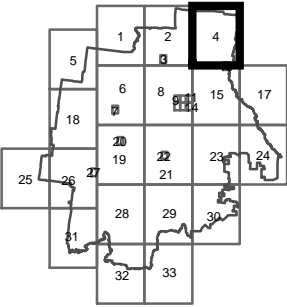


Planning Group
Printed: 16/11/2022
Amendment Version: 4




Environment,
Land, Water
and Planning


INDEX TO ADJOINING SCHEME MAPS





LEGEND


 LSIO1 - Land Subject to Inundation Overlay - Schedule 1

 Municipal Boundary


Disclaimer
This publication may be of assistance to you but the State of Victoria and its employees do not guarantee that the publication is without flaw of any kind or is wholly appropriate for your particular purposes and therefore disclaims all liability for any error, loss or other consequence which may arise from you relying on any information in this publication.


© The State of Victoria Department of Environment, Land, Water and Planning 2022

0 1,750 3,500
Meters
Australian Map Grid Zone 54

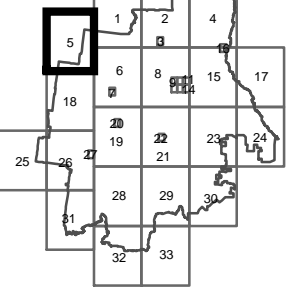

NORTH

Planning Group
Printed: 16/11/2022
Amendment Version: 4

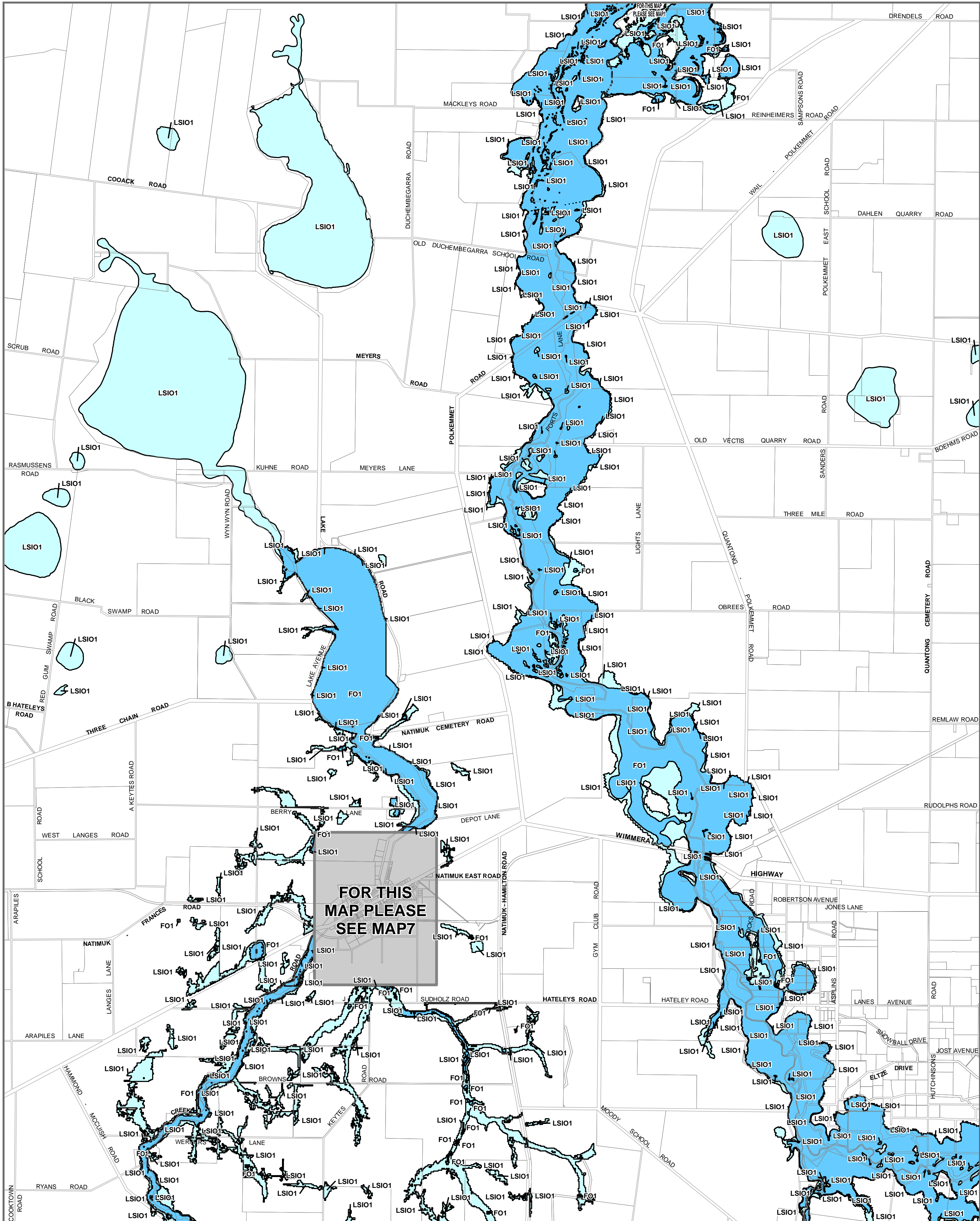
 **VICTORIA**
State Government

 Environment,
Land, Water
and Planning

INDEX TO ADJOINING SCHEME MAPS



HORSHAM PLANNING SCHEME - LOCAL PROVISION AMENDMENT C81hors



LEGEND

- FO1 - Floodway Overlay - Schedule 1
LSIO1 - Land Subject to Inundation Overlay - Schedule 1



Disclaimer
This publication may be of assistance to you but the State of Victoria and its employees do not guarantee that the publication is without flaw of any kind or is wholly appropriate for your particular purposes and therefore disclaims all liability for any error, loss or other consequence which may arise from you relying on any information in this publication.

© The State of Victoria Department of Environment, Land, Water and Planning 2022

A horizontal number line representing distance in meters. The line starts at 0 on the left and ends at 3,500 on the right. There are major tick marks labeled 0, 1,750, and 3,500. Between these major marks, there are four smaller, unlabeled tick marks, dividing each 1,750-meter segment into five equal parts of 375 meters each. The word "Meters" is written below the line.

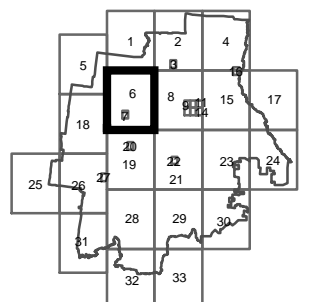


Planning Group
Printed: 16/11/2022
Amendment Version: 4

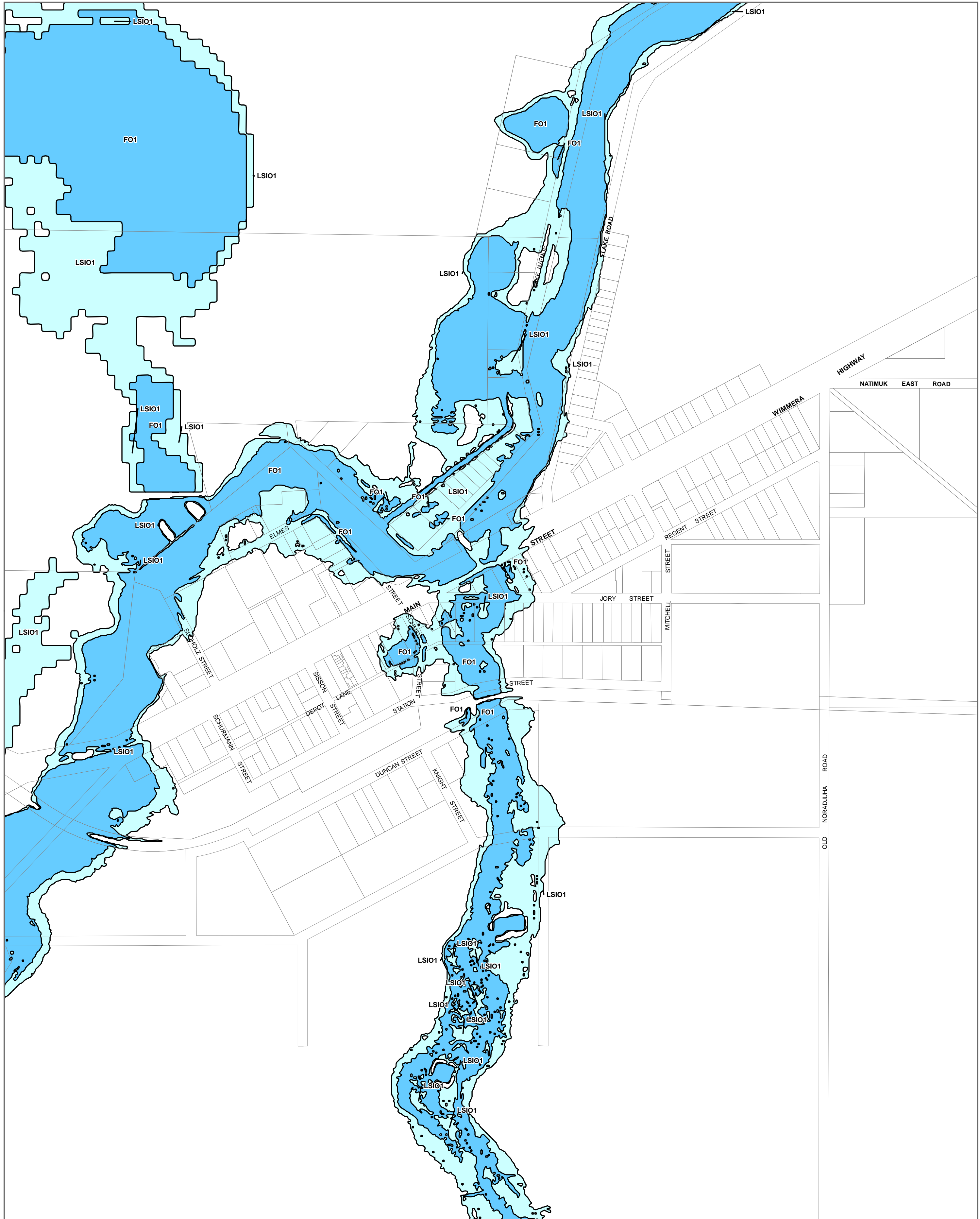


Environment,
Land, Water
and Planning

INDEX TO ADJOINING SCHEME MAPS



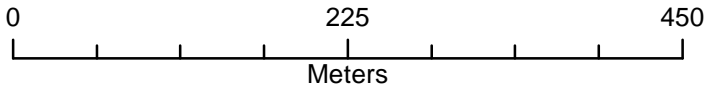
HORSHAM PLANNING SCHEME - LOCAL PROVISION
AMENDMENT C81hors



LEGEND
FO1 - Floodway Overlay - Schedule 1
LSIO1 - Land Subject to Inundation Overlay - Schedule 1

Municipal Boundary

Disclaimer
This publication may be of assistance to you but the State of Victoria and its employees do not guarantee that the publication is without flaw of any kind or is wholly appropriate for your particular purposes and therefore disclaims all liability for any error, loss or other consequence which may arise from you relying on any information in this publication.
© The State of Victoria Department of Environment, Land, Water and Planning 2022

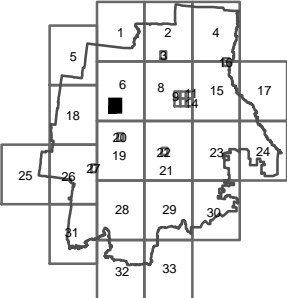


Planning Group
Printed: 16/11/2022
Amendment Version: 4

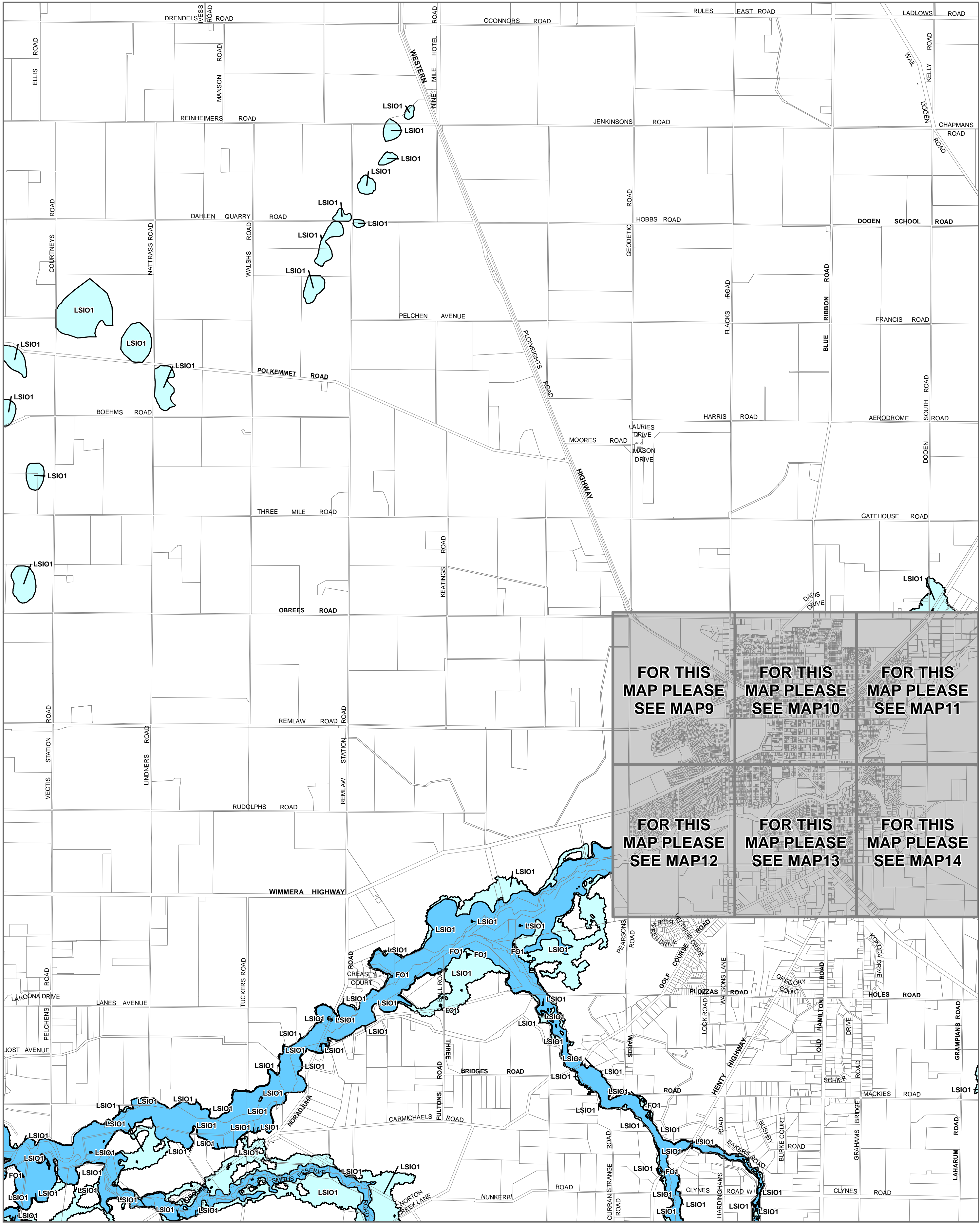


Environment,
Land, Water
and Planning

INDEX TO ADJOINING SCHEME MAPS



HORSHAM PLANNING SCHEME - LOCAL PROVISION
AMENDMENT C81hors



LEGEND

FO1 - Floodway Overlay - Schedule 1

LSIO1 - Land Subject to Inundation Overlay - Schedule 1

Municipal Boundary

Disclaimer
This publication may be of assistance to you but the State of Victoria and its employees do not guarantee that the publication is without flaw of any kind or is wholly appropriate for your particular purposes and therefore disclaims all liability for any error, loss or other consequence which may arise from you relying on any information in this publication.

© The State of Victoria Department of Environment, Land, Water and Planning 2022

0 1,750 3,500
Meters

Australian Map Grid Zone 54

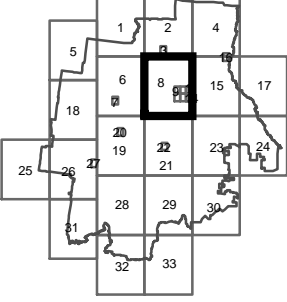


Planning Group
Printed: 16/11/2022
Amendment Version: 4



Environment,
Land, Water
and Planning

INDEX TO ADJOINING SCHEME MAPS



HORSHAM PLANNING SCHEME - LOCAL PROVISION
AMENDMENT C81hors

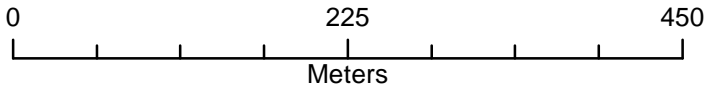


- LEGEND**
- FO1 - Floodway Overlay - Schedule 1
 - LSIO1 - Land Subject to Inundation Overlay - Schedule 1

Municipal Boundary

Disclaimer
This publication may be of assistance to you but the State of Victoria and its employees do not guarantee that the publication is without flaw of any kind or is wholly appropriate for your particular purposes and therefore disclaims all liability for any error, loss or other consequence which may arise from you relying on any information in this publication.

© The State of Victoria Department of Environment, Land, Water and Planning 2022

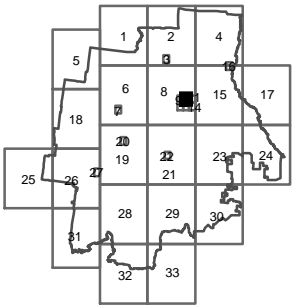


Planning Group
Printed: 16/11/2022
Amendment Version: 4

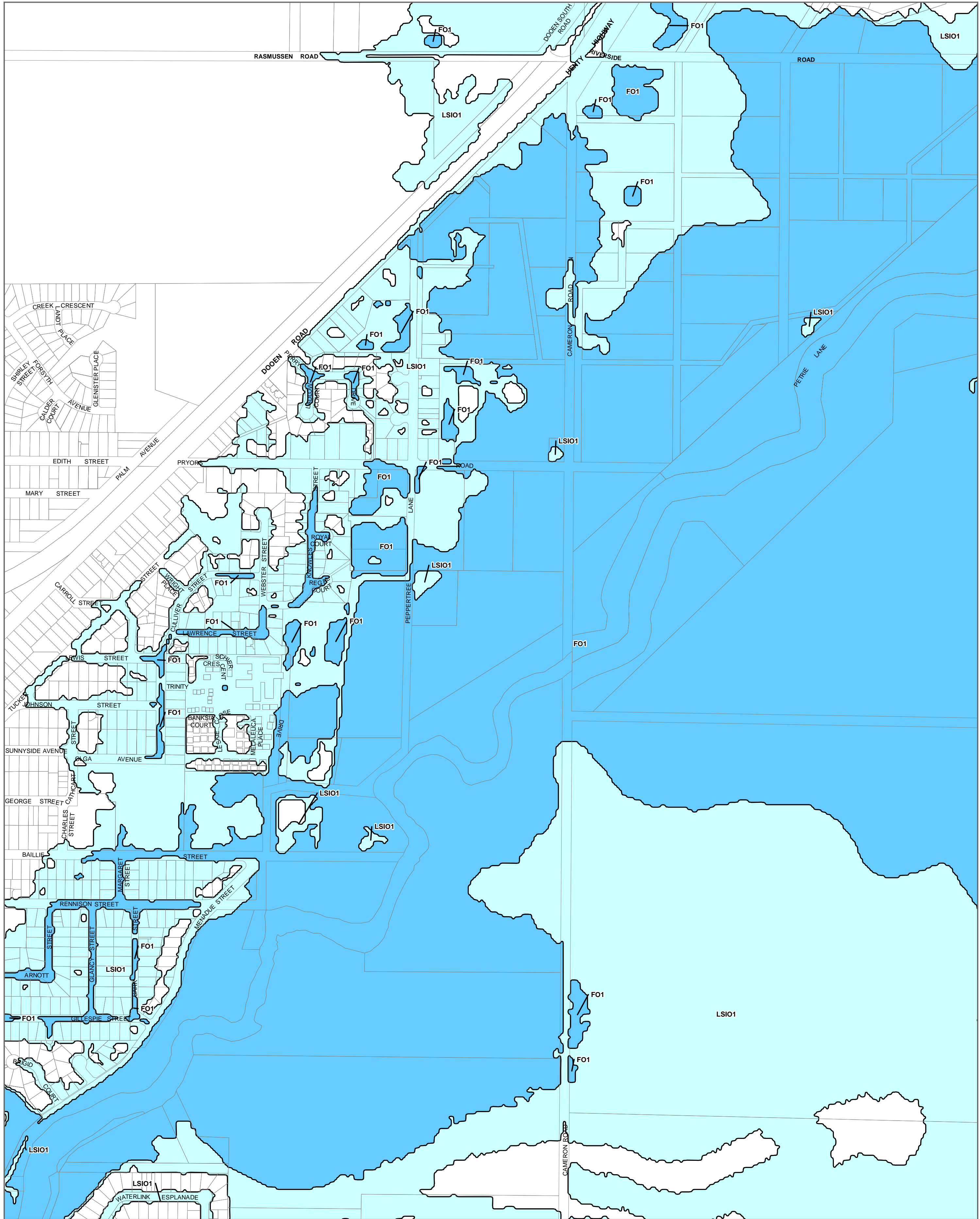


Environment,
Land, Water
and Planning

INDEX TO ADJOINING SCHEME MAPS



HORSHAM PLANNING SCHEME - LOCAL PROVISION
AMENDMENT C81hors



LEGEND

FO1 - Floodway Overlay - Schedule 1

LSIO1 - Land Subject to Inundation Overlay - Schedule 1

Municipal Boundary

Disclaimer

This publication may be of assistance to you but the State of Victoria and its employees do not guarantee that the publication is without flaw of any kind or is wholly appropriate for your particular purposes and therefore disclaims all liability for any error, loss or other consequence which may arise from you relying on any information in this publication.

© The State of Victoria Department of Environment, Land, Water and Planning 2022

0 225 450

Meters

Australian Map Grid Zone 54

NORTH

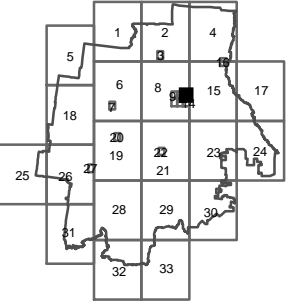
Planning Group

Printed: 16/11/2022

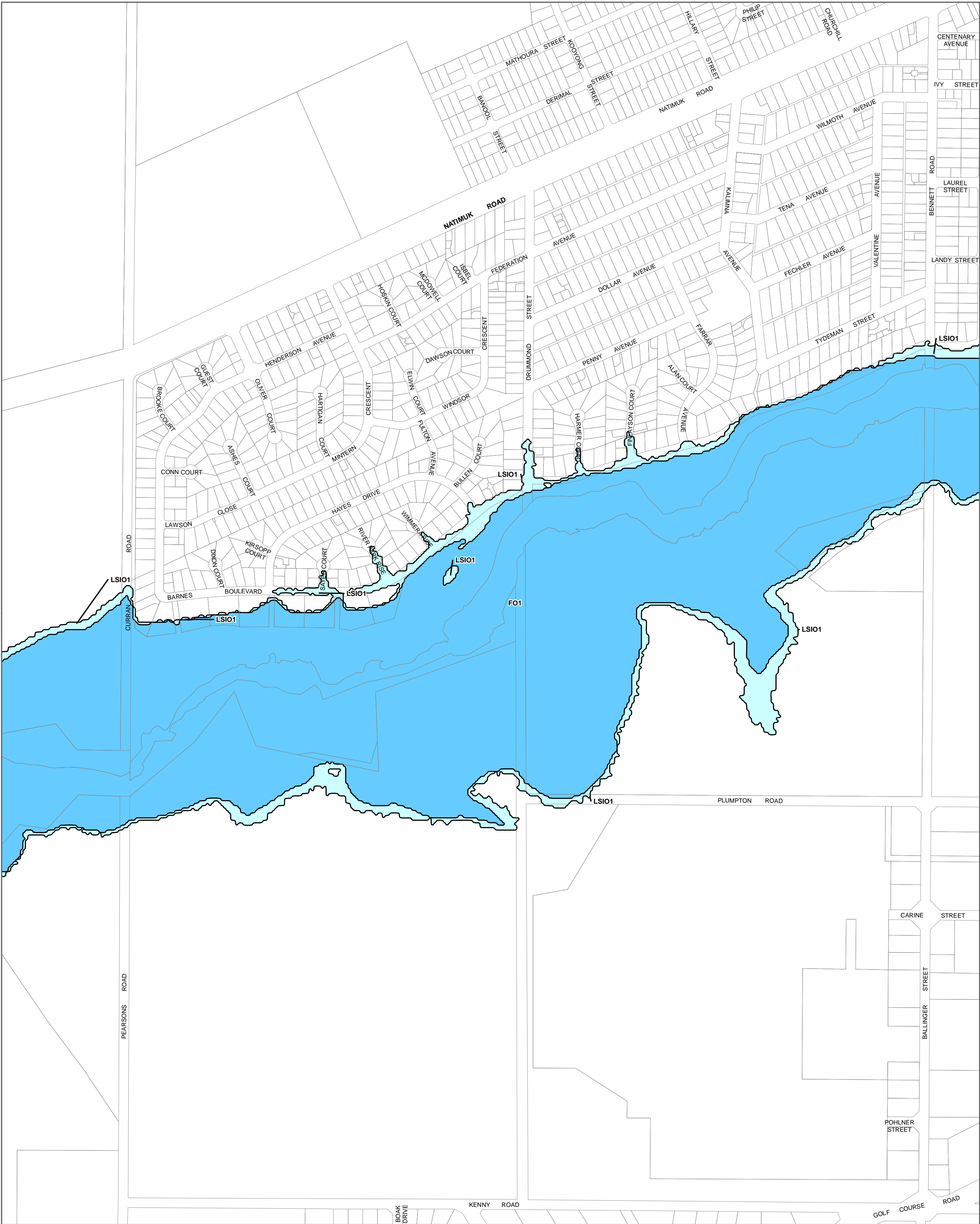
Amendment Version: 4



INDEX TO ADJOINING SCHEME MAPS



HORSHAM PLANNING SCHEME - LOCAL PROVISION
AMENDMENT C81hors



LEGEND

- FO1 - Floodway Overlay - Schedule 1
- LSIO1 - Land Subject to Inundation Overlay - Schedule 1

Municipal Boundary

Disclaimer
This publication may be of assistance to you but the State of Victoria and its employees do not guarantee that the publication is without flaw of any kind or is wholly appropriate for your particular purposes and therefore disclaims all liability for any error, loss or other consequence which may arise from you relying on any information in this publication.

© The State of Victoria Department of Environment, Land, Water and Planning 2022

0 225 450
Meters
Australian Map Grid Zone 54

NORTH

Planning Group
Printed: 16/11/2022
Amendment Version: 4

Environment, Land, Water and Planning

INDEX TO ADJOINING SCHEME MAPS

AMENDMENT C81hors



LEGEND

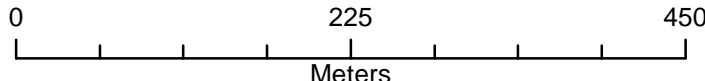
- FO1 - Floodway Overlay - Schedule 1



■ Municipal Boundary

Disclaimer
This publication may be of assistance to you but the State of Victoria and its employees do not guarantee that the publication is without flaw of any kind or is wholly appropriate for your particular purposes and therefore disclaims all liability for any error, loss or other consequence which may arise from you relying on any information in this publication.

© The State of Victoria Department of Environment, Land, Water and Planning 2022



Australian Map Grid Zone 54

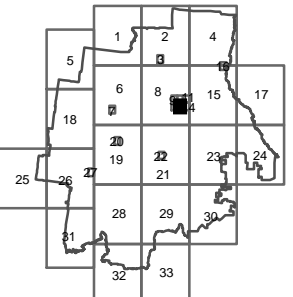


Planning Group
Printed: 16/11/2022
Amendment Version:

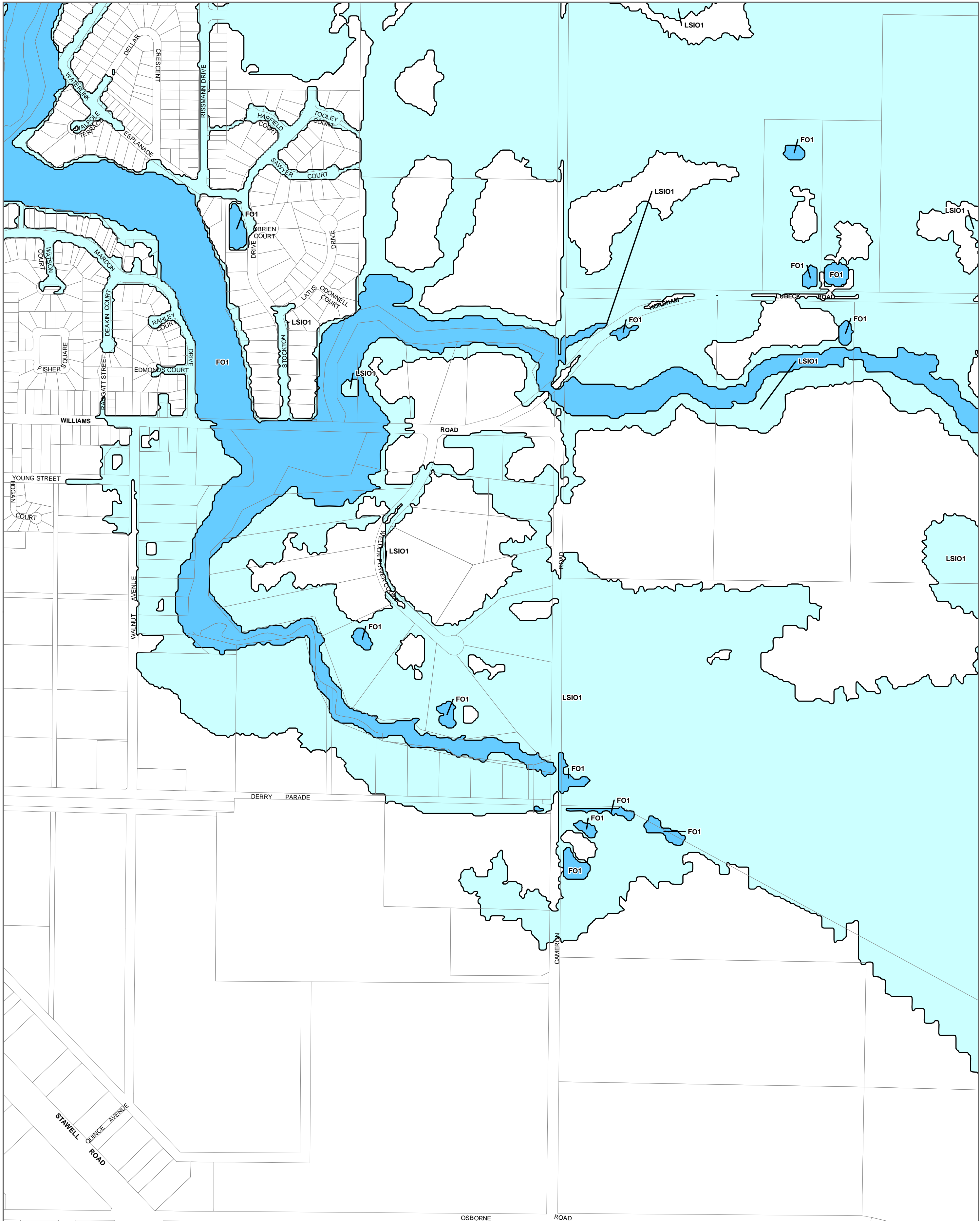


Environment,
Land, Water
and Planning

INDEX TO ADJOINING SCHEME MAPS



HORSHAM PLANNING SCHEME - LOCAL PROVISION
AMENDMENT C81hors



LEGEND
FO1 - Floodway Overlay - Schedule 1
LSIO1 - Land Subject to Inundation Overlay - Schedule 1

Municipal Boundary

Disclaimer
This publication may be of assistance to you but the State of Victoria and its employees do not guarantee that the publication is without flaw of any kind or is wholly appropriate for your particular purposes and therefore disclaims all liability for any error, loss or other consequence which may arise from you relying on any information in this publication.

© The State of Victoria Department of Environment, Land, Water and Planning 2022

0 225 450
Meters

Australian Map Grid Zone 54

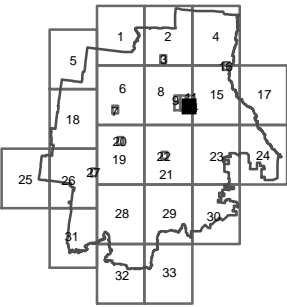


Planning Group
Printed: 16/11/2022
Amendment Version: 4

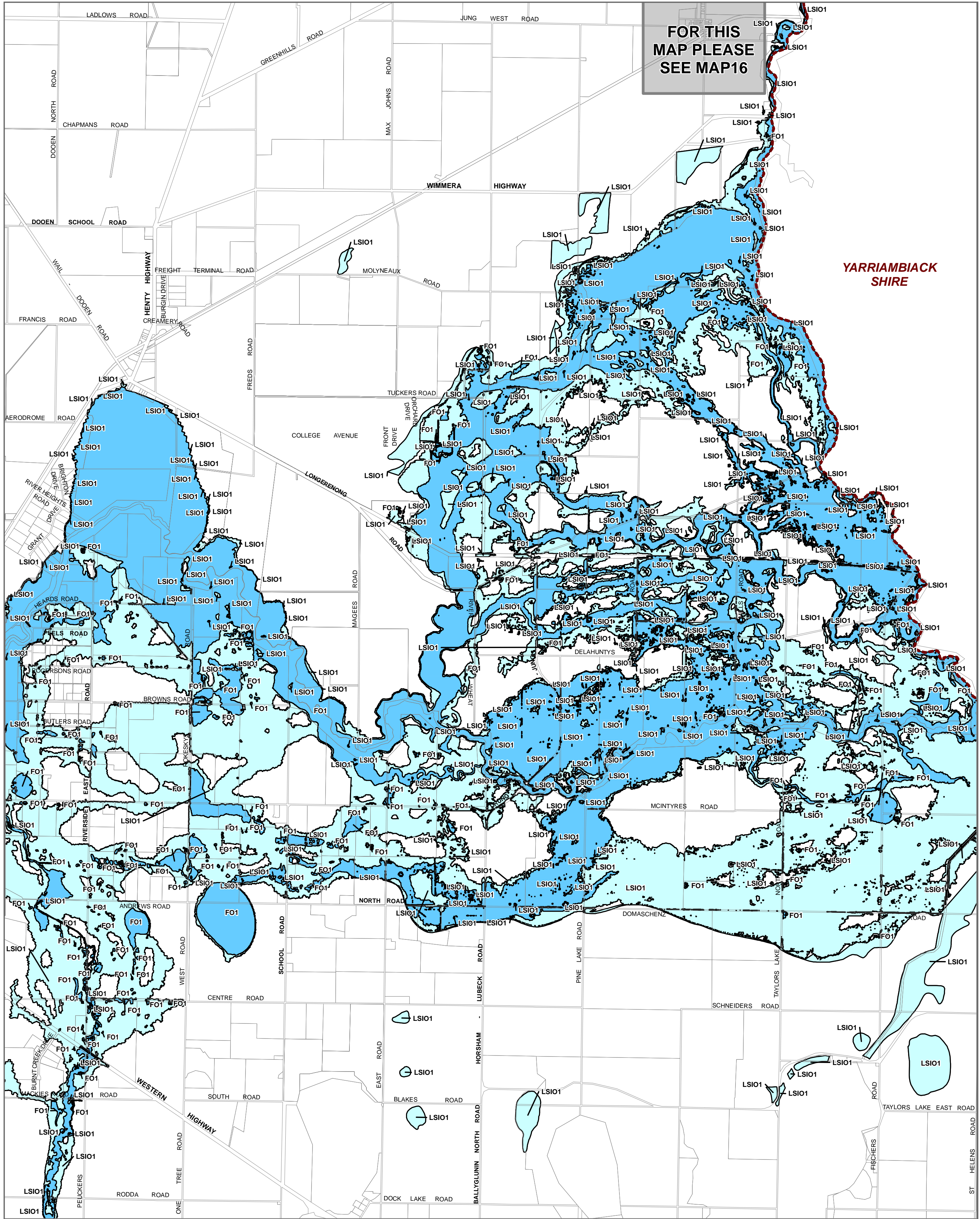


Environment,
Land, Water
and Planning

INDEX TO ADJOINING SCHEME MAPS



HORSHAM PLANNING SCHEME - LOCAL PROVISION
AMENDMENT C81hors



LEGEND
FO1 - Floodway Overlay - Schedule 1
LSIO1 - Land Subject to Inundation Overlay - Schedule 1

Municipal Boundary

Disclaimer
This publication may be of assistance to you but the State of Victoria and its employees do not guarantee that the publication is without flaw of any kind or is wholly appropriate for your particular purposes and therefore disclaims all liability for any error, loss or other consequence which may arise from you relying on any information in this publication.

© The State of Victoria Department of Environment, Land, Water and Planning 2022

0 1,750 3,500
Meters
Australian Map Grid Zone 54

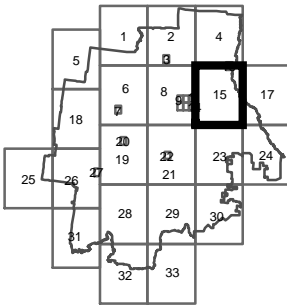


Planning Group
Printed: 16/11/2022
Amendment Version: 4



Environment,
Land, Water
and Planning


INDEX TO ADJOINING SCHEME MAPS




HORSHAM PLANNING SCHEME - LOCAL PROVISION
AMENDMENT C81hors



LEGEND

 LSIO1 - Land Subject to Inundation Overlay - Schedule 1

 Municipal Boundary


Disclaimer
This publication may be of assistance to you but the State of Victoria and its employees do not guarantee that the publication is without flaw of any kind or is wholly appropriate for your particular purposes and therefore disclaims all liability for any error, loss or other consequence which may arise from you relying on any information in this publication.

© The State of Victoria Department of Environment, Land, Water and Planning 2022

0 225 450
Meters

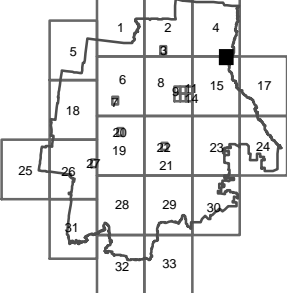
NORTH

Planning Group
Printed: 16/11/2022
Amendment Version: 4

 **VICTORIA**
State Government

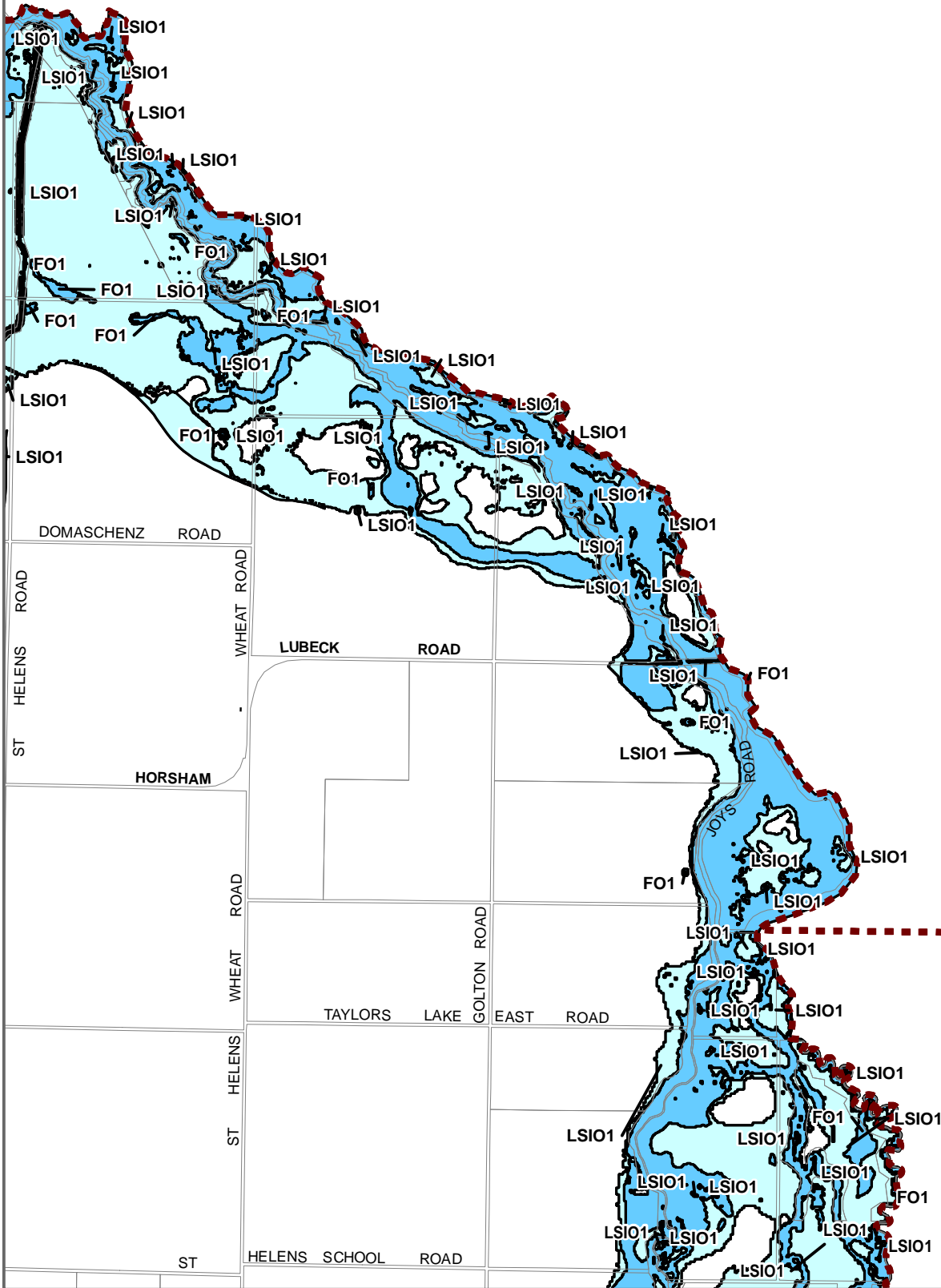
Environment,
Land, Water
and Planning

INDEX TO ADJOINING SCHEME MAPS



YARRIAMBIAK
SHIRE

NORTHERN
GRAMPIANS
SHIRE



LEGEND

- FO1 - Floodway Overlay - Schedule 1
- LSIO1 - Land Subject to Inundation Overlay - Schedule 1

Municipal Boundary

Disclaimer
This publication may be of assistance to you but the State of Victoria and its employees do not guarantee that the publication is without flaw of any kind or is wholly appropriate for your particular purposes and therefore disclaims all liability for any error, loss or other consequence which may arise from you relying on any information in this publication.

© The State of Victoria Department of Environment, Land, Water and Planning 2022

0 1,750 3,500
Meters
Australian Map Grid Zone 54

NORTH

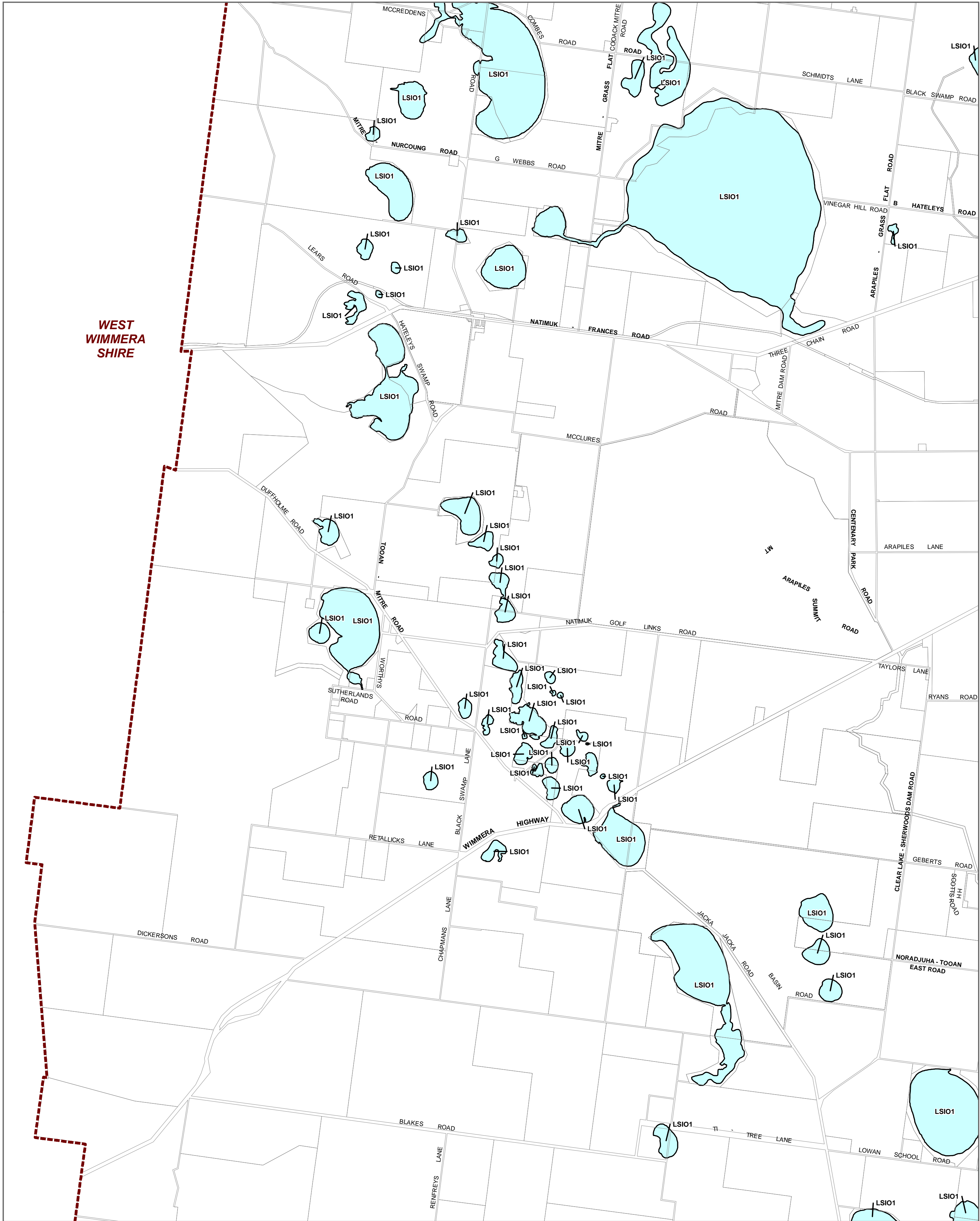
Planning Group
Printed: 16/11/2022
Amendment Version: 4

VICTORIA
State Government

Environment,
Land, Water
and Planning

INDEX TO ADJOINING SCHEME MAPS

HORSHAM PLANNING SCHEME - LOCAL PROVISION
AMENDMENT C81hors



LEGEND

LSIO1 - Land Subject to Inundation Overlay - Schedule 1

Municipal Boundary

Disclaimer
This publication may be of assistance to you but the State of Victoria and its employees do not guarantee that the publication is without flaw of any kind or is wholly appropriate for your particular purposes and therefore disclaims all liability for any error, loss or other consequence which may arise from you relying on any information in this publication.

© The State of Victoria Department of Environment, Land, Water and Planning 2022

0 1,750 3,500
Meters

Australian Map Grid Zone 54

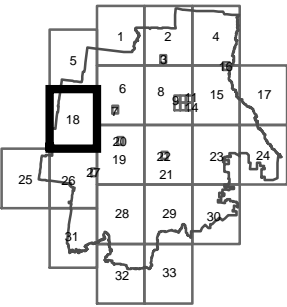


Planning Group
Printed: 16/11/2022
Amendment Version: 4

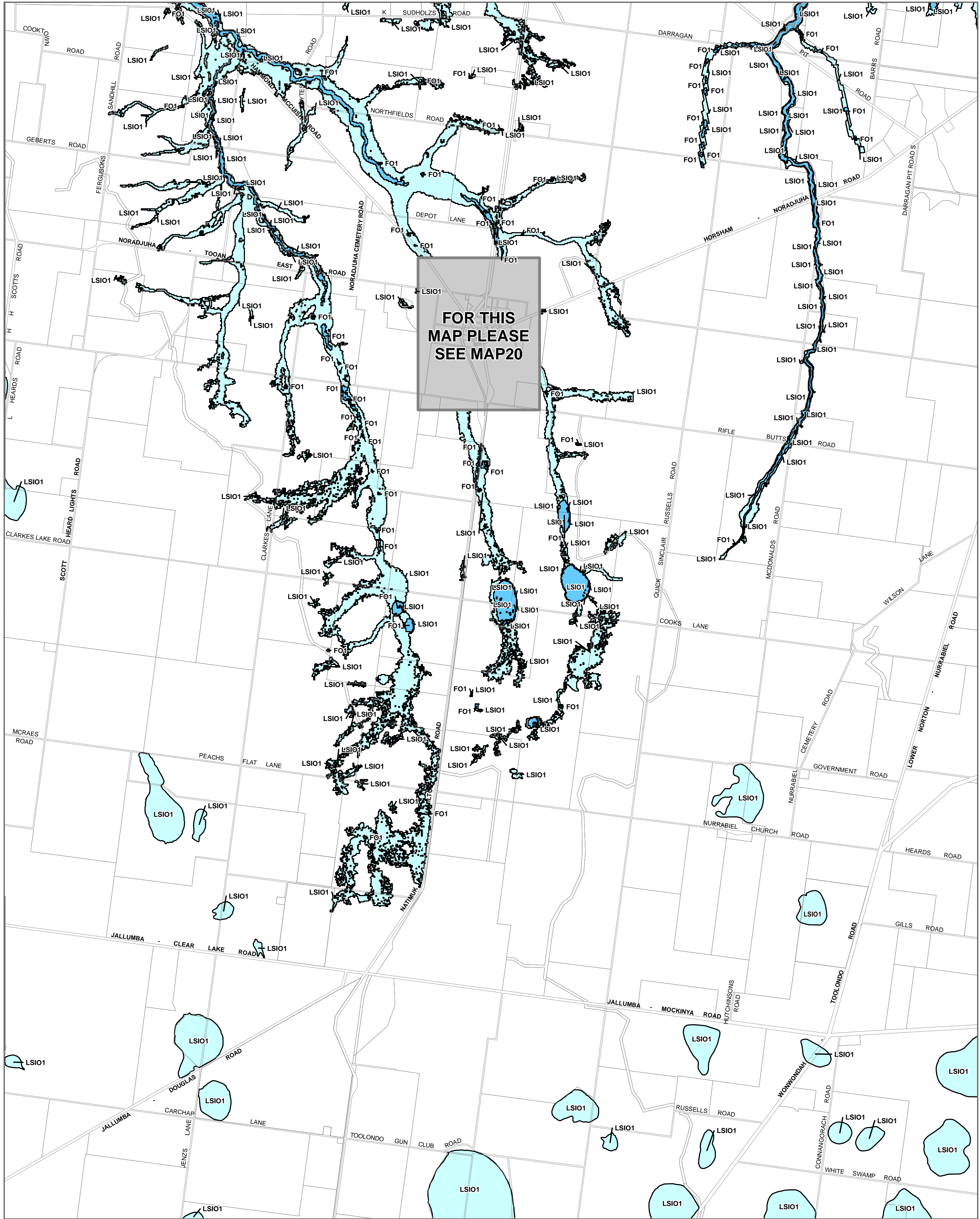


Environment,
Land, Water
and Planning

INDEX TO ADJOINING SCHEME MAPS



HORSHAM PLANNING SCHEME - LOCAL PROVISION
AMENDMENT C81hors



- LEGEND**
- FO1 - Floodway Overlay - Schedule 1
 - LSIO1 - Land Subject to Inundation Overlay - Schedule 1

Municipal Boundary

Disclaimer
This publication may be of assistance to you but the State of Victoria and its employees do not guarantee that the publication is without flaw of any kind or is wholly appropriate for your particular purposes and therefore disclaims all liability for any error, loss or other consequence which may arise from you relying on any information in this publication.

© The State of Victoria Department of Environment, Land, Water and Planning 2022

0 1,750 3,500
Meters

Australian Map Grid Zone 54

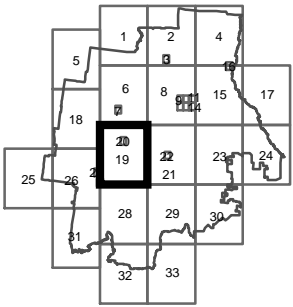


Planning Group
Printed: 16/11/2022
Amendment Version: 4

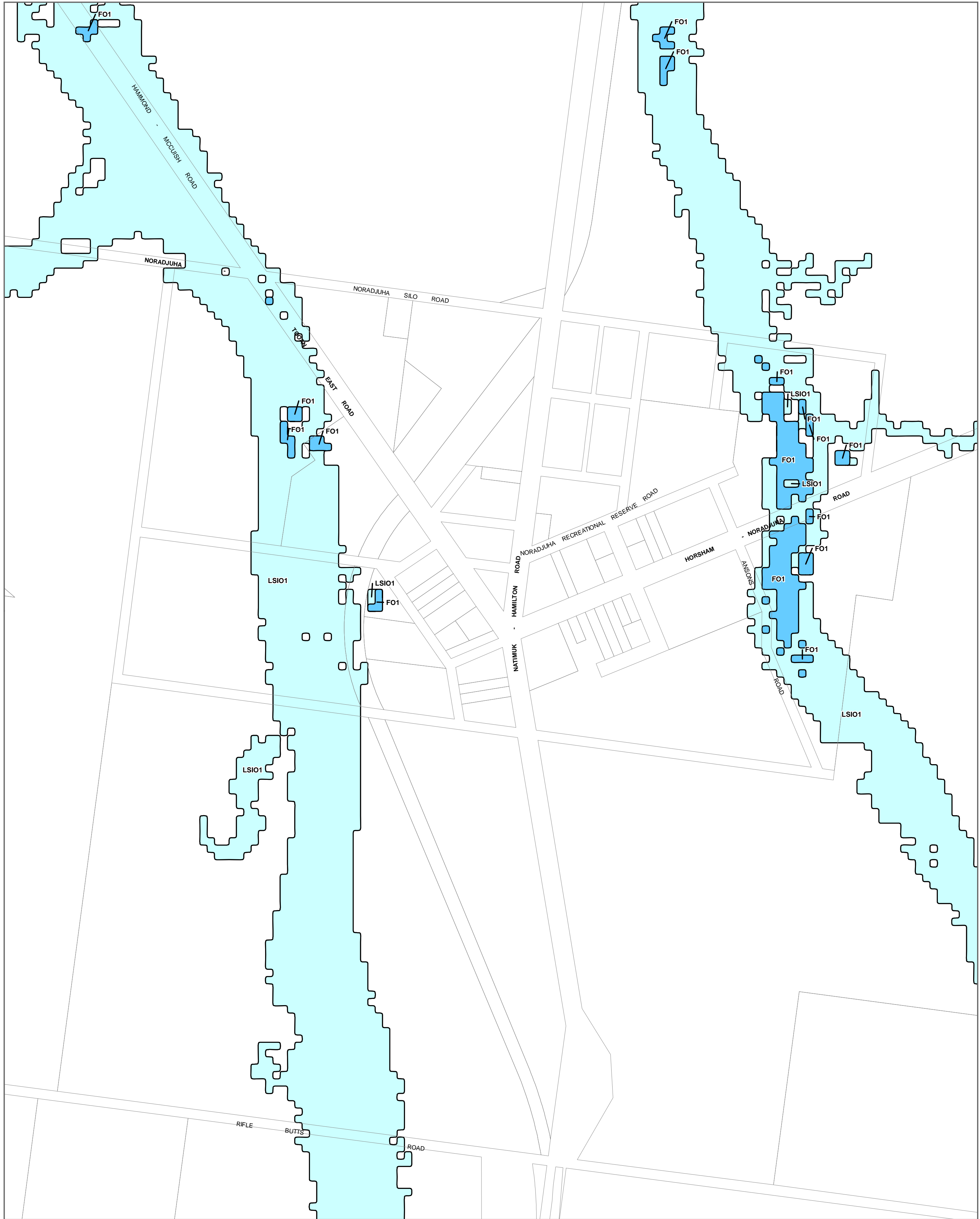


Environment,
Land, Water
and Planning

INDEX TO ADJOINING SCHEME MAPS



HORSHAM PLANNING SCHEME - LOCAL PROVISION
AMENDMENT C81hors



LEGEND

FO1 - Floodway Overlay - Schedule 1

LSIO1 - Land Subject to Inundation Overlay - Schedule 1

Municipal Boundary

Disclaimer

This publication may be of assistance to you but the State of Victoria and its employees do not guarantee that the publication is without flaw of any kind or is wholly appropriate for your particular purposes and therefore disclaims all liability for any error, loss or other consequence which may arise from you relying on any information in this publication.

© The State of Victoria Department of Environment, Land, Water and Planning 2022

0 225 450

Meters

Australian Map Grid Zone 54



Planning Group

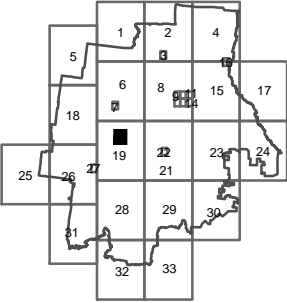
Printed: 16/11/2022

Amendment Version: 4

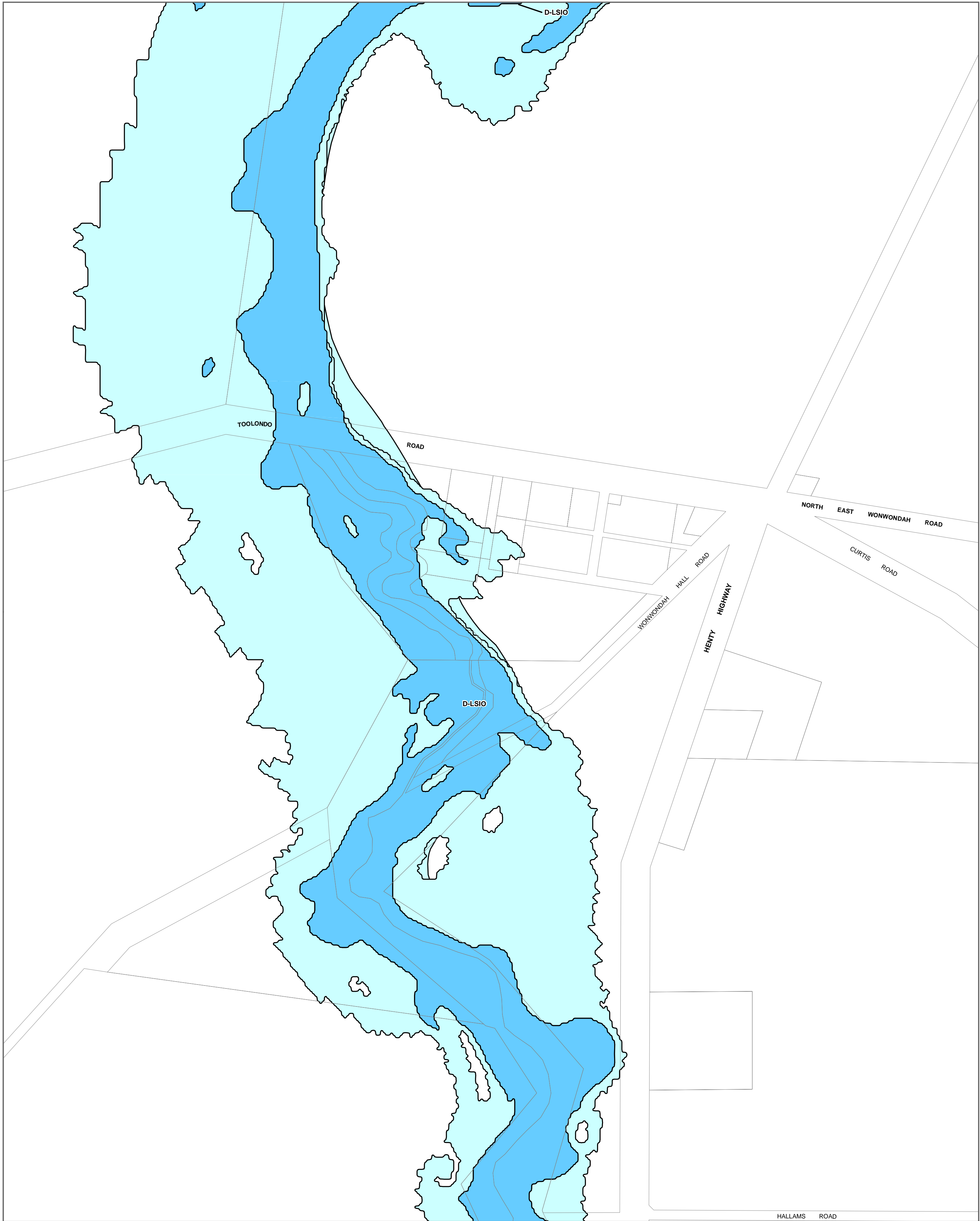


Environment,
Land, Water
and Planning

INDEX TO ADJOINING SCHEME MAPS



HORSHAM PLANNING SCHEME - LOCAL PROVISION
AMENDMENT C81hors



LEGEND
LSIO - Land Subject to Inundation Overlay

Municipal Boundary

Disclaimer
This publication may be of assistance to you but the State of Victoria and its employees do not guarantee that the publication is without flaw of any kind or is wholly appropriate for your particular purposes and therefore disclaims all liability for any error, loss or other consequence which may arise from you relying on any information in this publication.

© The State of Victoria Department of Environment, Land, Water and Planning 2022

0 225 450
Meters

Australian Map Grid Zone 54

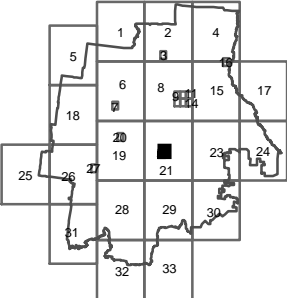


Planning Group
Printed: 16/11/2022
Amendment Version: 4

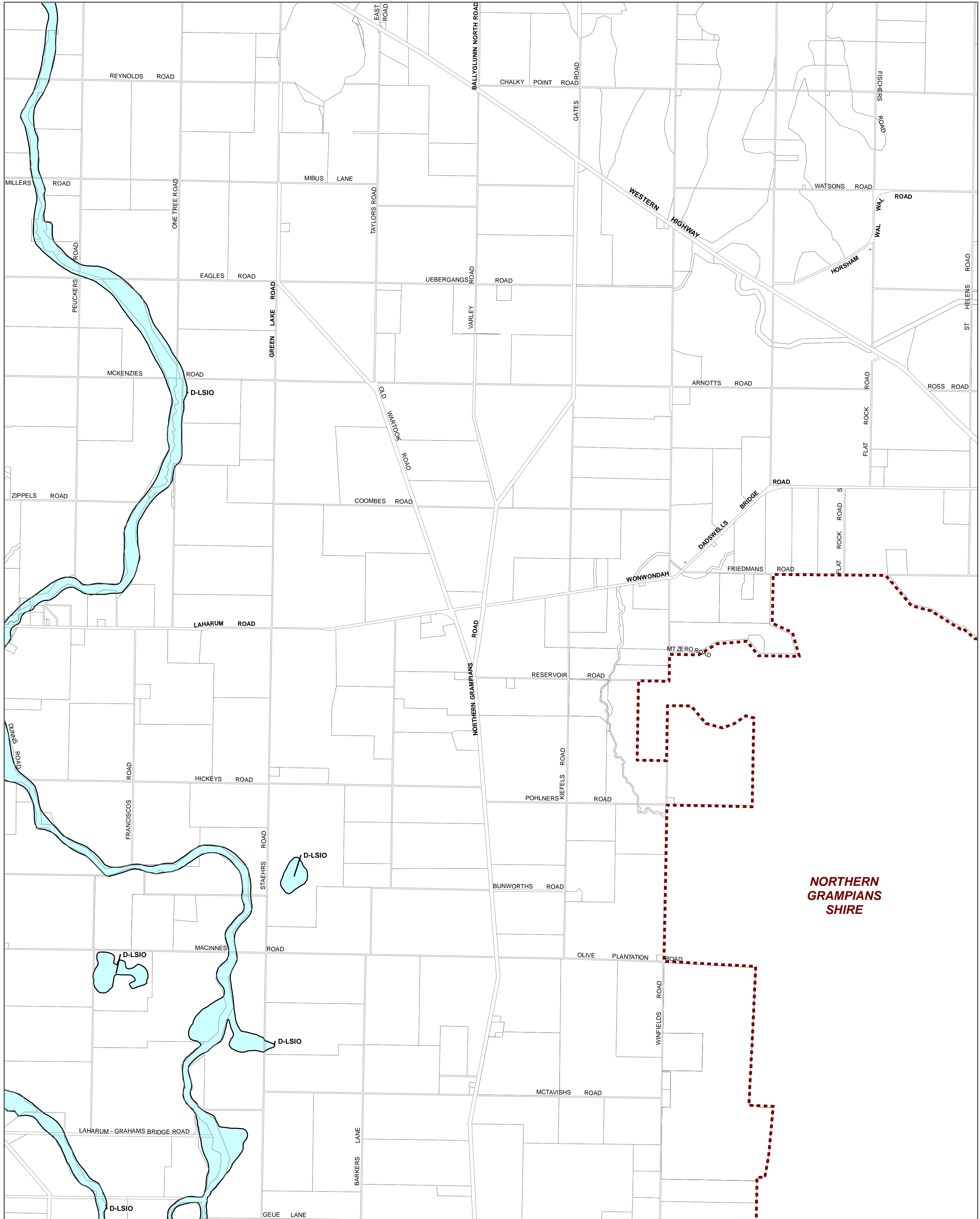


Environment,
Land, Water
and Planning

INDEX TO ADJOINING SCHEME MAPS



HORSHAM PLANNING SCHEME - LOCAL PROVISION
AMENDMENT C81hors



LEGEND
LSIO - Land Subject to Inundation Overlay

Municipal Boundary

Disclaimer
This publication may be of assistance to you but the State of Victoria and its employees do not guarantee that the publication is without flaw of any kind or is wholly appropriate for your particular purposes and therefore disclaims all liability for any error, loss or other consequence which may arise from you relying on any information in this publication.
© The State of Victoria Department of Environment, Land, Water and Planning 2022

0 1,750 3,500
Meters
Australian Map Grid Zone 54

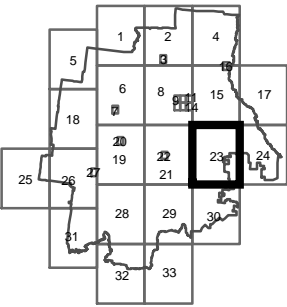


Planning Group
Printed: 16/11/2022
Amendment Version: 4

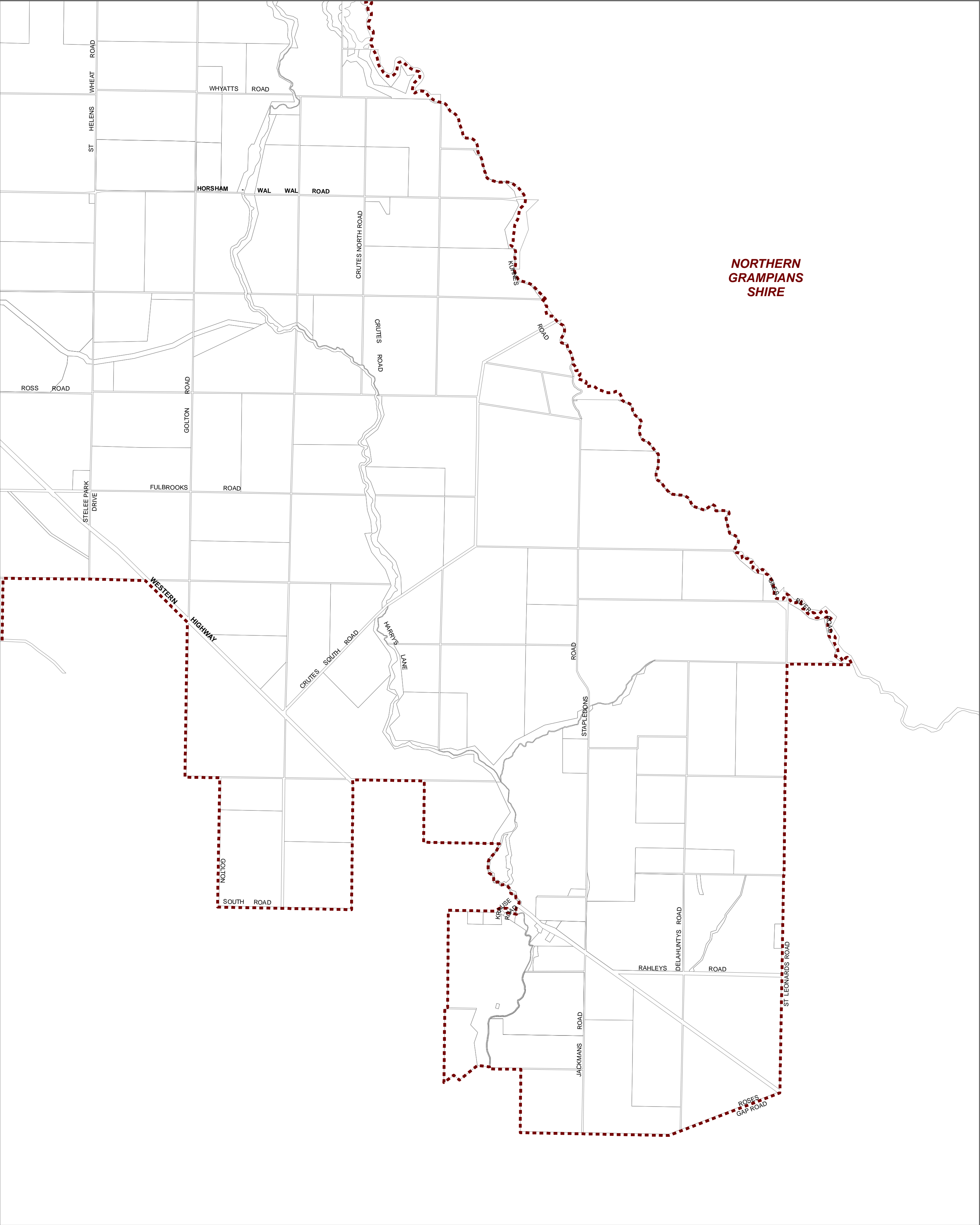


Environment,
Land, Water
and Planning

INDEX TO ADJOINING SCHEME MAPS



HORSHAM PLANNING SCHEME - LOCAL PROVISION
AMENDMENT C81hors



LEGEND

Municipal Boundary

Disclaimer
This publication may be of assistance to you but the State of Victoria and its employees do not guarantee that the publication is without flaw of any kind or is wholly appropriate for your particular purposes and therefore disclaims all liability for any error, loss or other consequence which may arise from you relying on any information in this publication.

© The State of Victoria Department of Environment, Land, Water and Planning 2022

0 1,750 3,500
Meters
Australian Map Grid Zone 54

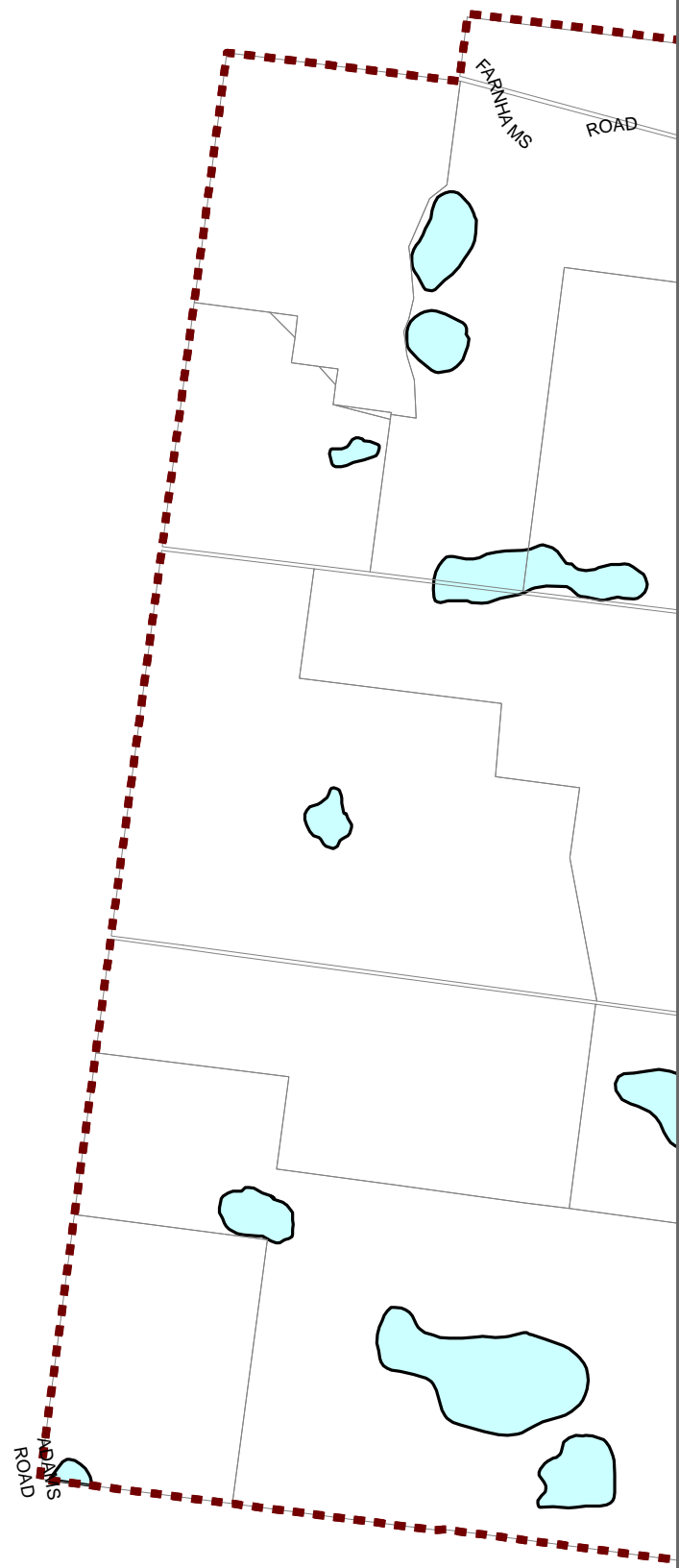
NORTH

Planning Group
Printed: 16/11/2022
Amendment Version: 4

VICTORIA
State Government

**Environment,
Land, Water
and Planning**

INDEX TO ADJOINING SCHEME MAPS



**WEST
WIMMERA
SHIRE**

LEGEND

 Municipal Boundary


Disclaimer
This publication may be of assistance to you but the State of Victoria and its employees do not guarantee that the publication is without flaw of any kind or is wholly appropriate for your particular purposes and therefore disclaims all liability for any error, loss or other consequence which may arise from you relying on any information in this publication.

© The State of Victoria Department of Environment, Land, Water and Planning 2022


01,7503,500

Meters

Australian Map Grid Zone 54

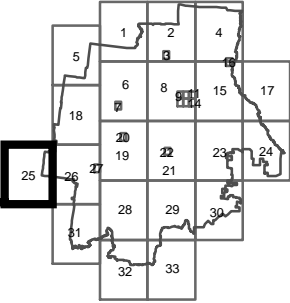
**NORTH**

Planning Group
Printed: 16/11/2022
Amendment Version: 4

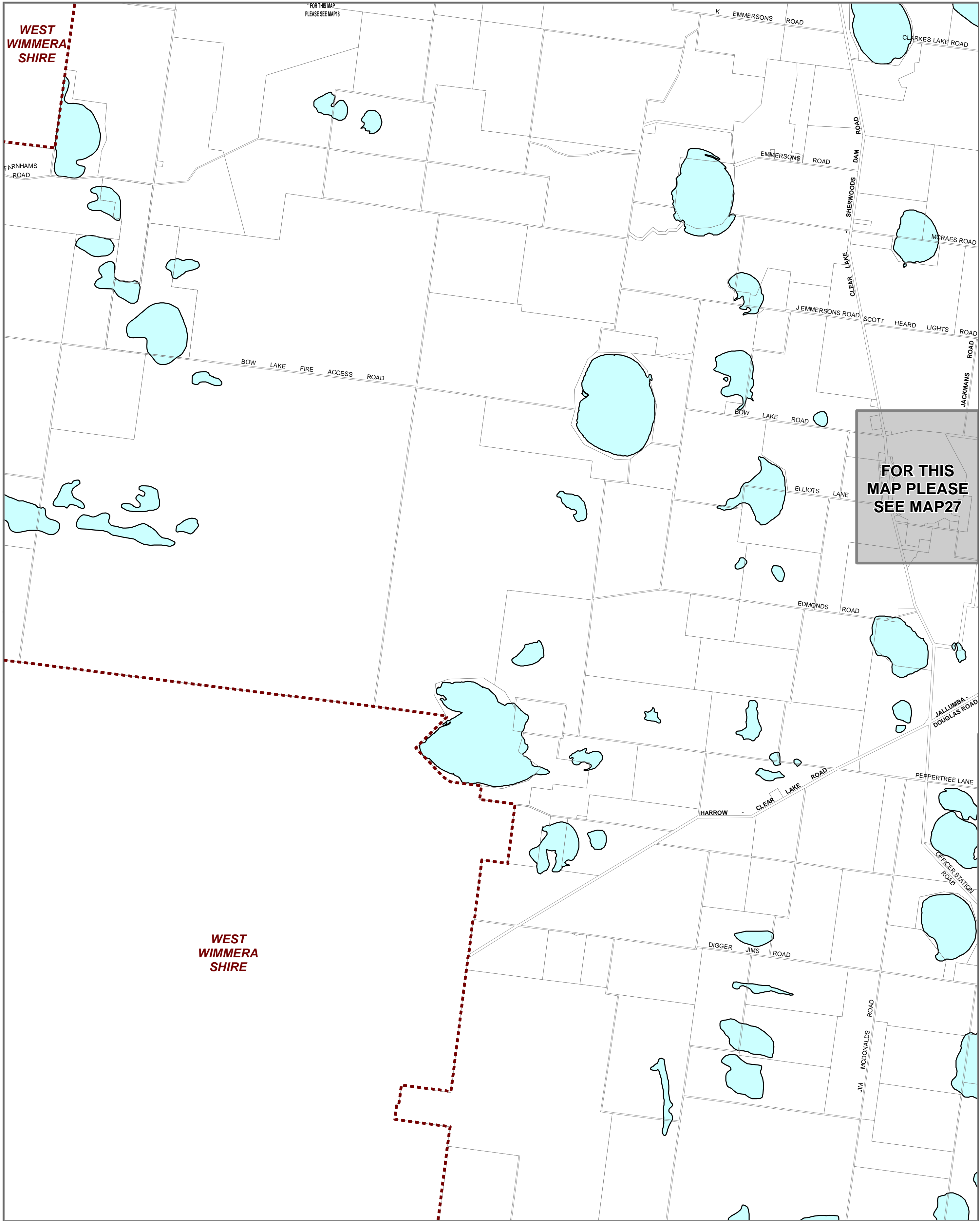
**VICTORIA**
State Government

Environment,
Land, Water
and Planning

INDEX TO ADJOINING SCHEME MAPS



HORSHAM PLANNING SCHEME - LOCAL PROVISION
AMENDMENT C81hors



LEGEND

Municipal Boundary

Disclaimer
This publication may be of assistance to you but the State of Victoria and its employees do not guarantee that the publication is without flaw of any kind or is wholly appropriate for your particular purposes and therefore disclaims all liability for any error, loss or other consequence which may arise from you relying on any information in this publication.

© The State of Victoria Department of Environment, Land, Water and Planning 2022

0 1,750 3,500
Meters

Australian Map Grid Zone 54

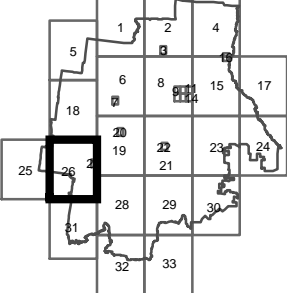


Planning Group
Printed: 16/11/2022
Amendment Version: 4

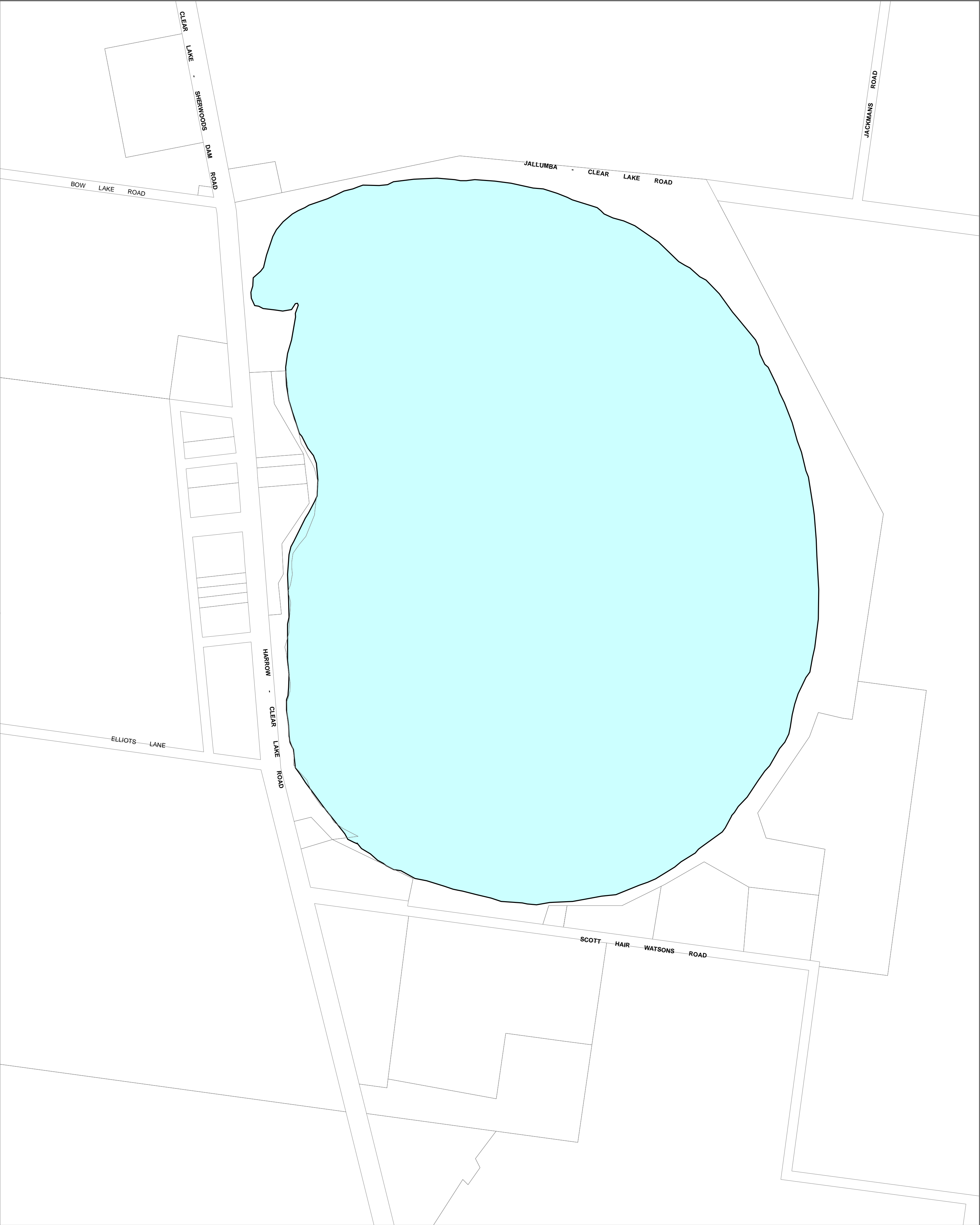


Environment,
Land, Water
and Planning


INDEX TO ADJOINING SCHEME MAPS



HORSHAM PLANNING SCHEME - LOCAL PROVISION
AMENDMENT C81hors



LEGEND

 Municipal Boundary


Disclaimer
This publication may be of assistance to you but the State of Victoria and its employees do not guarantee that the publication is without flaw of any kind or is wholly appropriate for your particular purposes and therefore disclaims all liability for any error, loss or other consequence which may arise from you relying on any information in this publication.

© The State of Victoria Department of Environment, Land, Water and Planning 2022

0 225 450
Meters

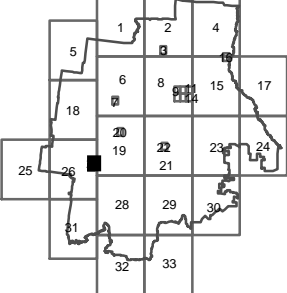
NORTH

Planning Group
Printed: 16/11/2022
Amendment Version: 4

 **VICTORIA**
State Government

Environment,
Land, Water
and Planning

INDEX TO ADJOINING SCHEME MAPS



HORSHAM PLANNING SCHEME - LOCAL PROVISION
AMENDMENT C81hors



LEGEND

 Municipal Boundary

Disclaimer
This publication may be of assistance to you but the State of Victoria and its employees do not guarantee that the publication is without flaw of any kind or is wholly appropriate for your particular purposes and therefore disclaims all liability for any error, loss or other consequence which may arise from you relying on any information in this publication.

© The State of Victoria Department of Environment, Land, Water and Planning 2022

0 1,750 3,500
Meters

Australian Map Grid Zone 54

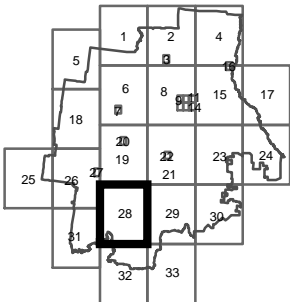


Planning Group
Printed: 16/11/2022
Amendment Version: 4

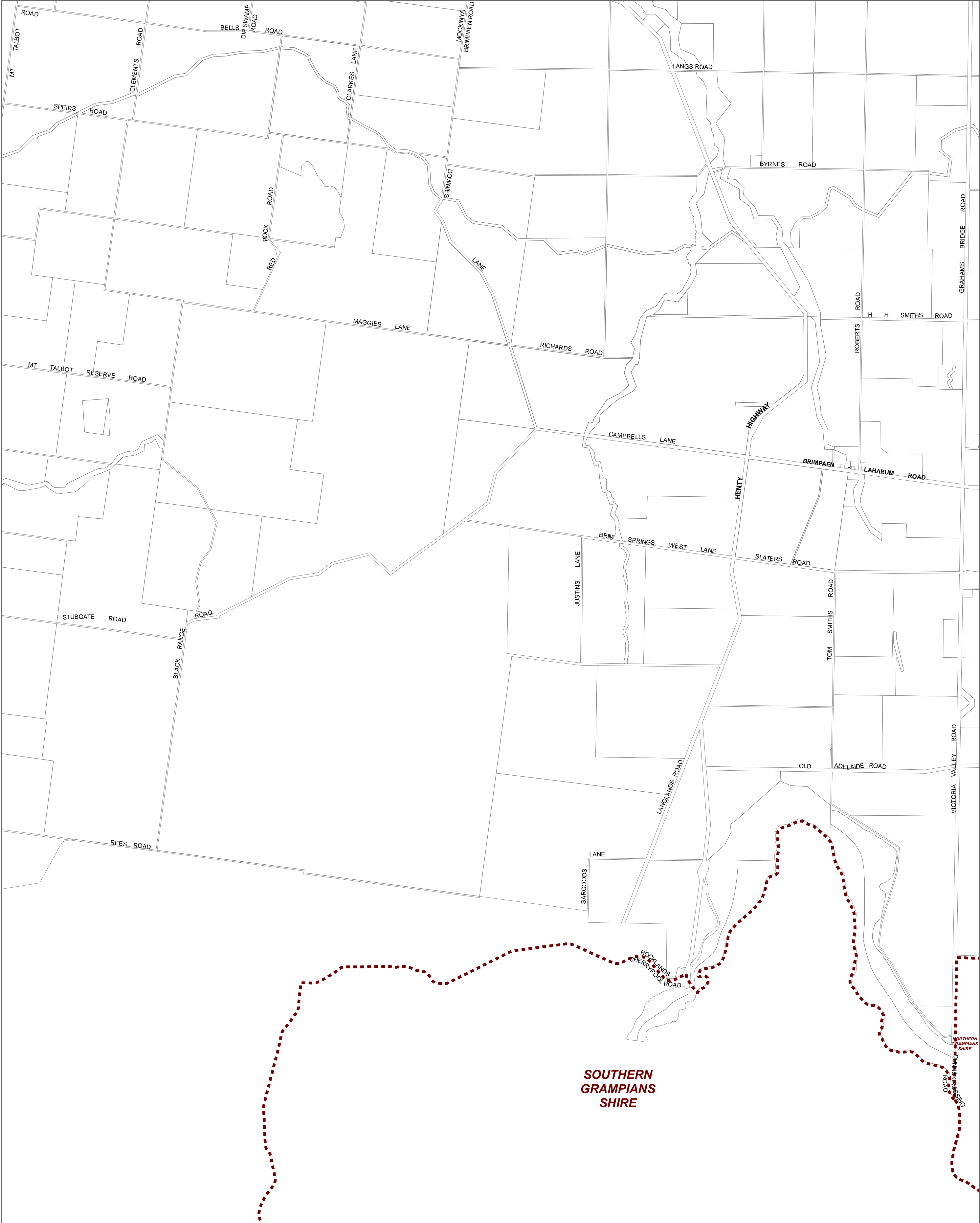


Environment,
Land, Water
and Planning


INDEX TO ADJOINING SCHEME MAPS



HORSHAM PLANNING SCHEME - LOCAL PROVISION
AMENDMENT C81hors




LEGEND

 Municipal Boundary


Disclaimer
This publication may be of assistance to you but the State of Victoria and its employees do not guarantee that the publication is without flaw of any kind or is wholly appropriate for your particular purposes and therefore disclaims all liability for any error, loss or other consequence which may arise from you relying on any information in this publication.

© The State of Victoria Department of Environment, Land, Water and Planning 2022

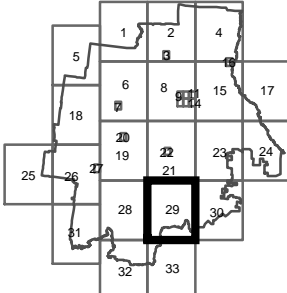
0 1,750 3,500
Meters
Australian Map Grid Zone 54


NORTH

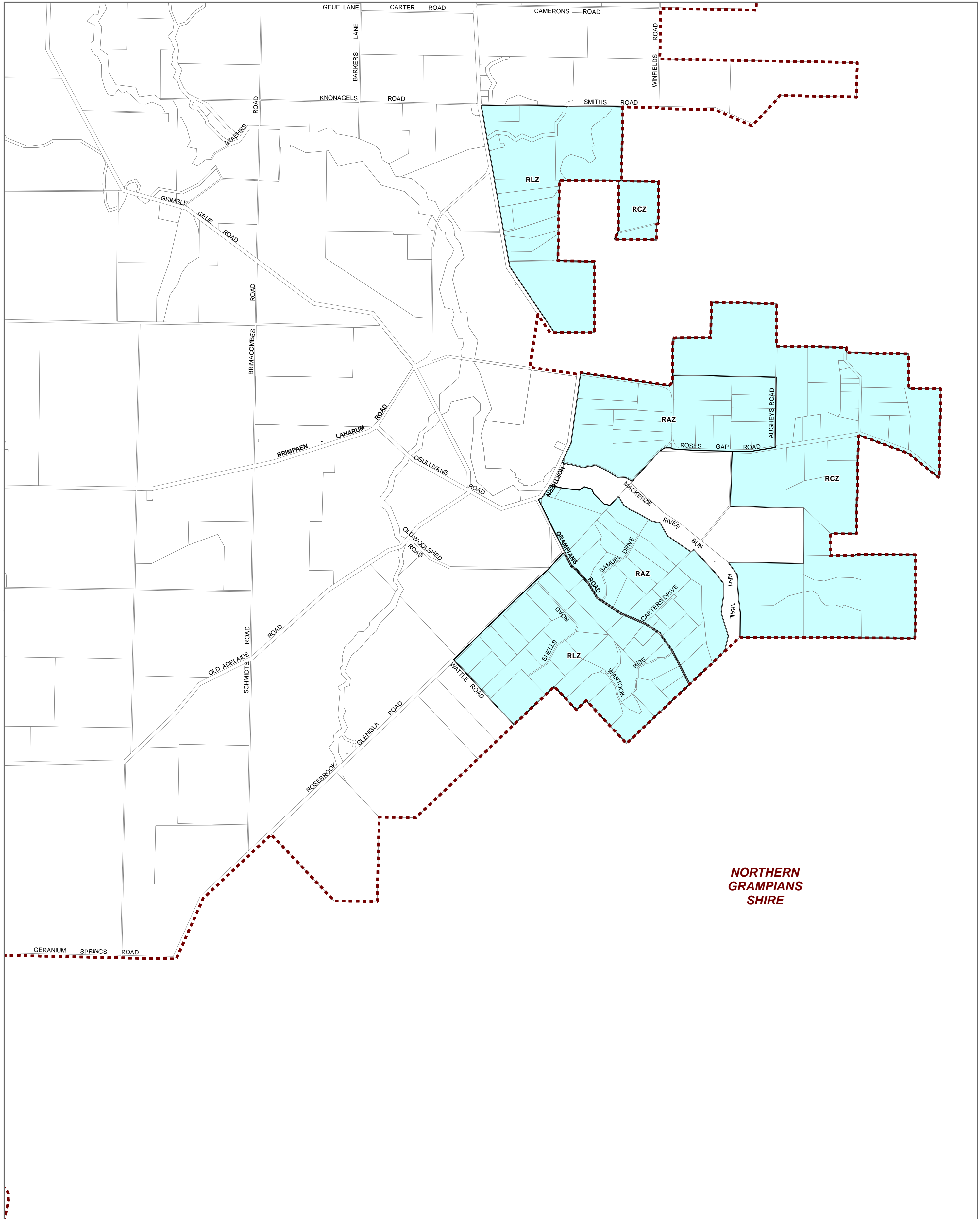
Planning Group
Printed: 16/11/2022
Amendment Version: 4

 **Environment, Land, Water and Planning**

INDEX TO ADJOINING SCHEME MAPS



HORSHAM PLANNING SCHEME - LOCAL PROVISION
AMENDMENT C81hors

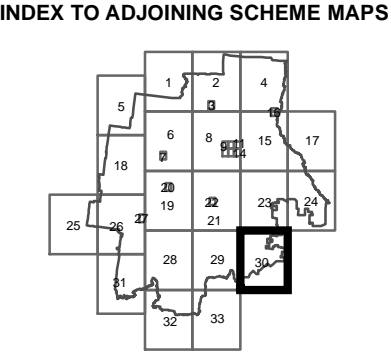


LEGEND
LSIO - Land Subject to Inundation Overlay

Municipal Boundary

Disclaimer
This publication may be of assistance to you but the State of Victoria and its employees do not guarantee that the publication is without flaw of any kind or is wholly appropriate for your particular purposes and therefore disclaims all liability for any error, loss or other consequence which may arise from you relying on any information in this publication.
© The State of Victoria Department of Environment, Land, Water and Planning 2022

0 1,750 3,500
Meters
Australian Map Grid Zone 54
NORTH
Planning Group
Printed: 16/11/2022
Amendment Version: 4
VICTORIA State Government
Environment, Land, Water and Planning



HORSHAM PLANNING SCHEME - LOCAL PROVISION
AMENDMENT C81hors

WEST
WIMMERA
SHIRE

SOUTHERN
GRAMPIANS
SHIRE

LEGEND

Municipal Boundary

Disclaimer
This publication may be of assistance to you but the State of Victoria and its employees do not guarantee that the publication is without flaw of any kind or is wholly appropriate for your particular purposes and therefore disclaims all liability for any error, loss or other consequence which may arise from you relying on any information in this publication.

© The State of Victoria Department of Environment, Land, Water and Planning 2022

0 1,750 3,500
Meters

Australian Map Grid Zone 54

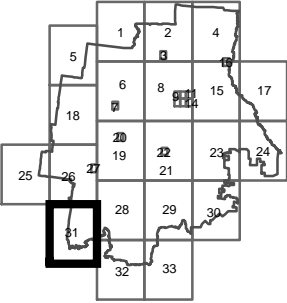


Planning Group
Printed: 16/11/2022
Amendment Version: 4

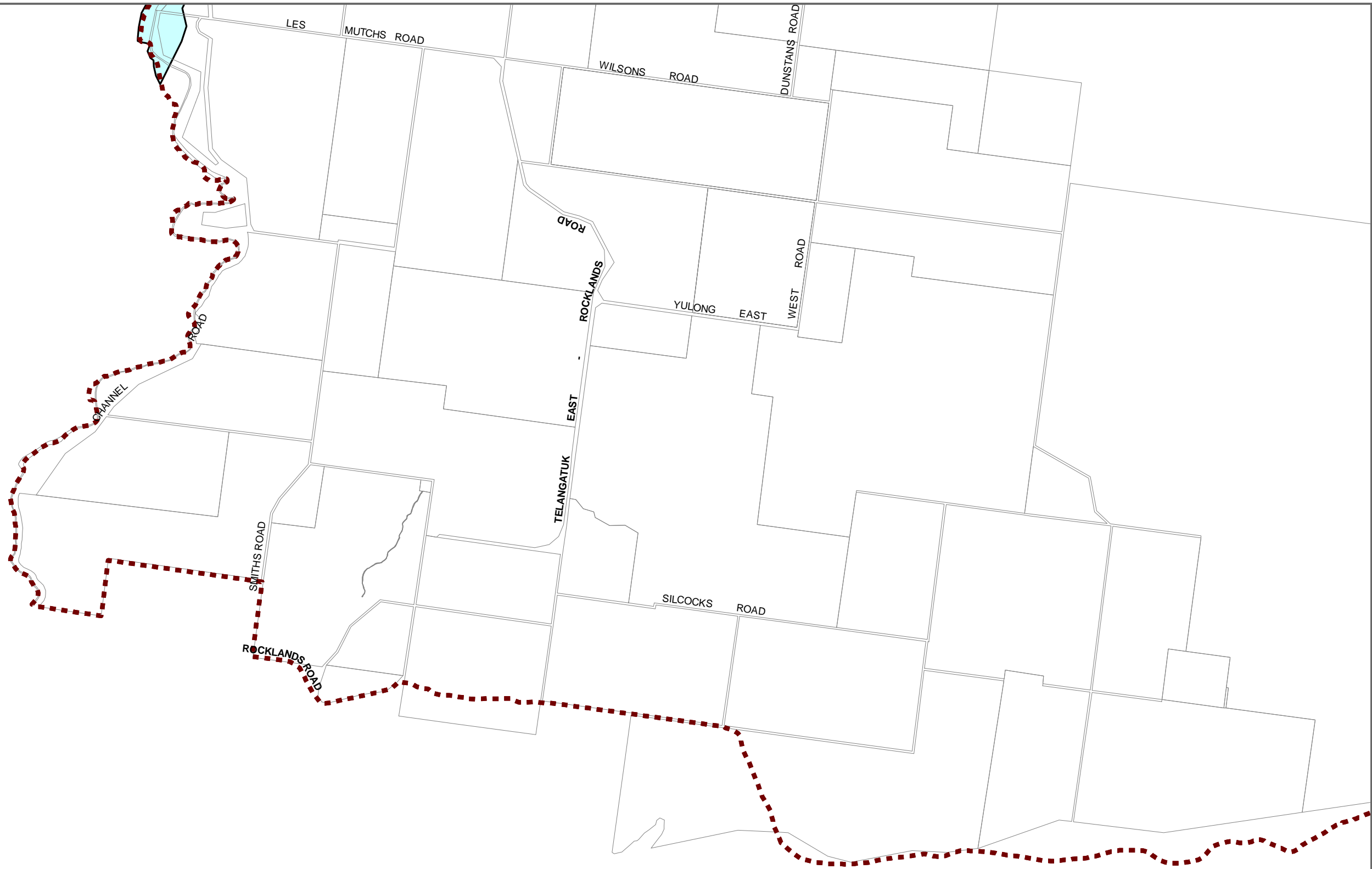


Environment,
Land, Water
and Planning

INDEX TO ADJOINING SCHEME MAPS



HORSHAM PLANNING SCHEME - LOCAL PROVISION
AMENDMENT C81hors



**SOUTHERN
GRAMPIANS
SHIRE**

LEGEND


 Municipal Boundary

Disclaimer
This publication may be of assistance to you but the State of Victoria and its employees do not guarantee that the publication is without flaw of any kind or is wholly appropriate for your particular purposes and therefore disclaims all liability for any error, loss or other consequence which may arise from you relying on any information in this publication.

© The State of Victoria Department of Environment, Land, Water and Planning 2022

0 1,750 3,500
Meters
Australian Map Grid Zone 54

NORTH
Planning Group
Printed: 16/11/2022
Amendment Version: 4

 **Environment, Land, Water and Planning**

INDEX TO ADJOINING SCHEME MAPS

