
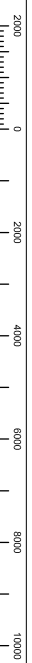

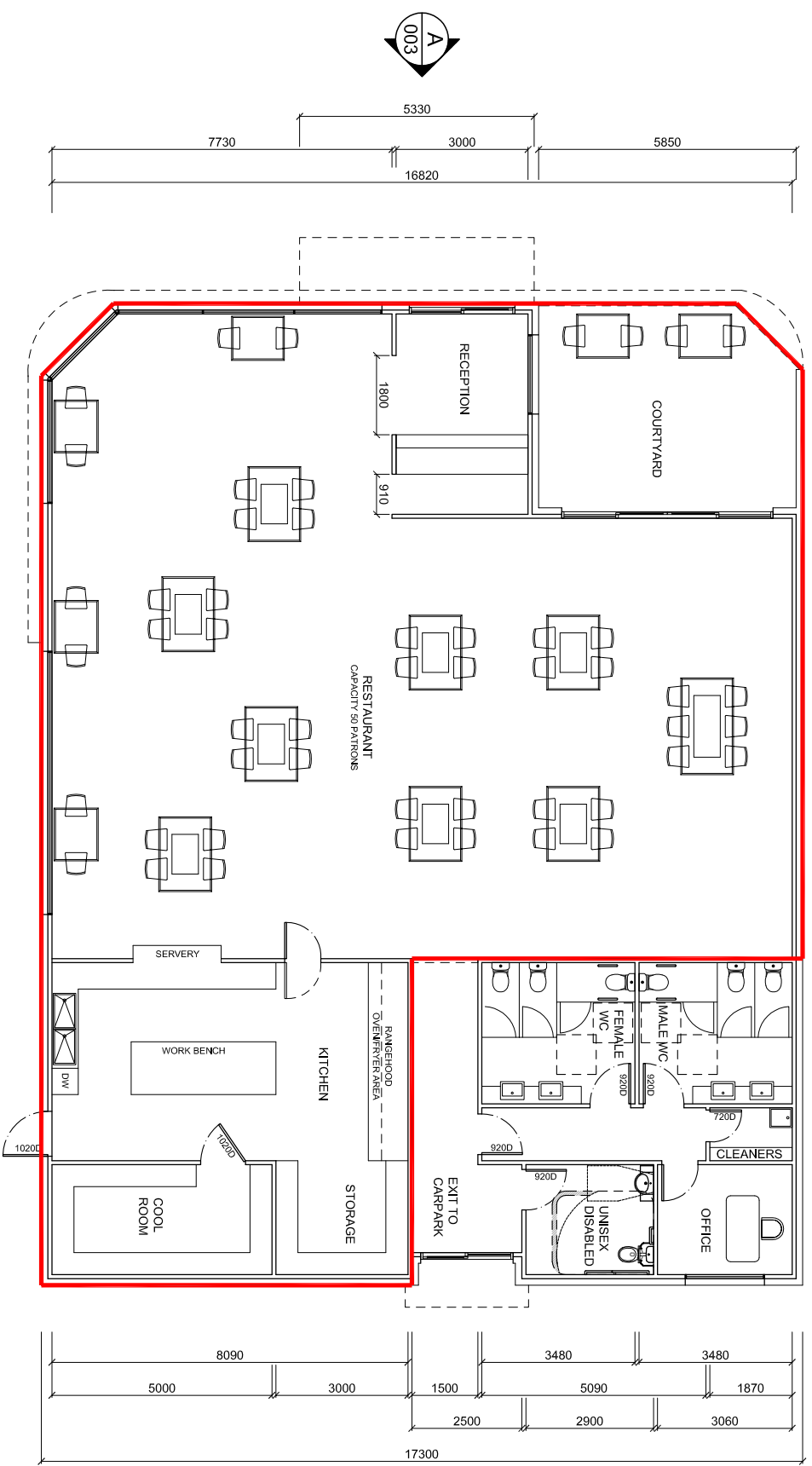


AREA ANALYSIS	
COURTYARD AREA	26,70m <sup>2</sup>
RESTAURANT AREA	355,50m <sup>2</sup>
TOTAL AREA	382,20m <sup>2</sup>
TOTAL SQ	41,13sq

22300



AREA FOR LIQUOR STORAGE,  
SELLING & CONSUMPTION  
RED LINE AREA = 318m<sup>2</sup>



**DEVELOPMENT PLAN EXAMPLE:**  
PROPOSED FOOD & DRINK PREMISE

**NOTE:**  
THIS PLAN IS FOR ILLUSTRATION PURPOSES ONLY AND IS NOT INDICATIVE OF COUNCIL APPROVAL. FURTHER INFORMATION MAY BE REQUIRED BY COUNCIL AS PART OF THE PLANNING PERMIT APPLICATION PROCESS

REV #	DESCRIPTION	DRG.
00	ISSUED FOR PLANNING	-



**FOR PLANNING**

FOR PLANNING	
DRAWN:	
DATE:	
CHECKED:	
SHEET No.:	2 OF 3
DO NOT SCALE	
A3 SIZE SHEET	
SCALE:	1:100
PREP. NO.:	TB-002
REV.:	00

**FLOOR PLAN**

PROJECT: FOOD AND DRINK PREMISES  
ADDRESS: LOT 30, EXAMPLE STREET  
CLIENT: